



SUBSURFACE WASTEWATER DISPOSAL SYSTEM APPLICATION

Department of Health & Human Services
 Division of Environmental Health
 (207) 287-5672 Fax: (207) 287-5673

Town, City, Plantation

Street, Road, Subdivision

Owner's Name

Portland

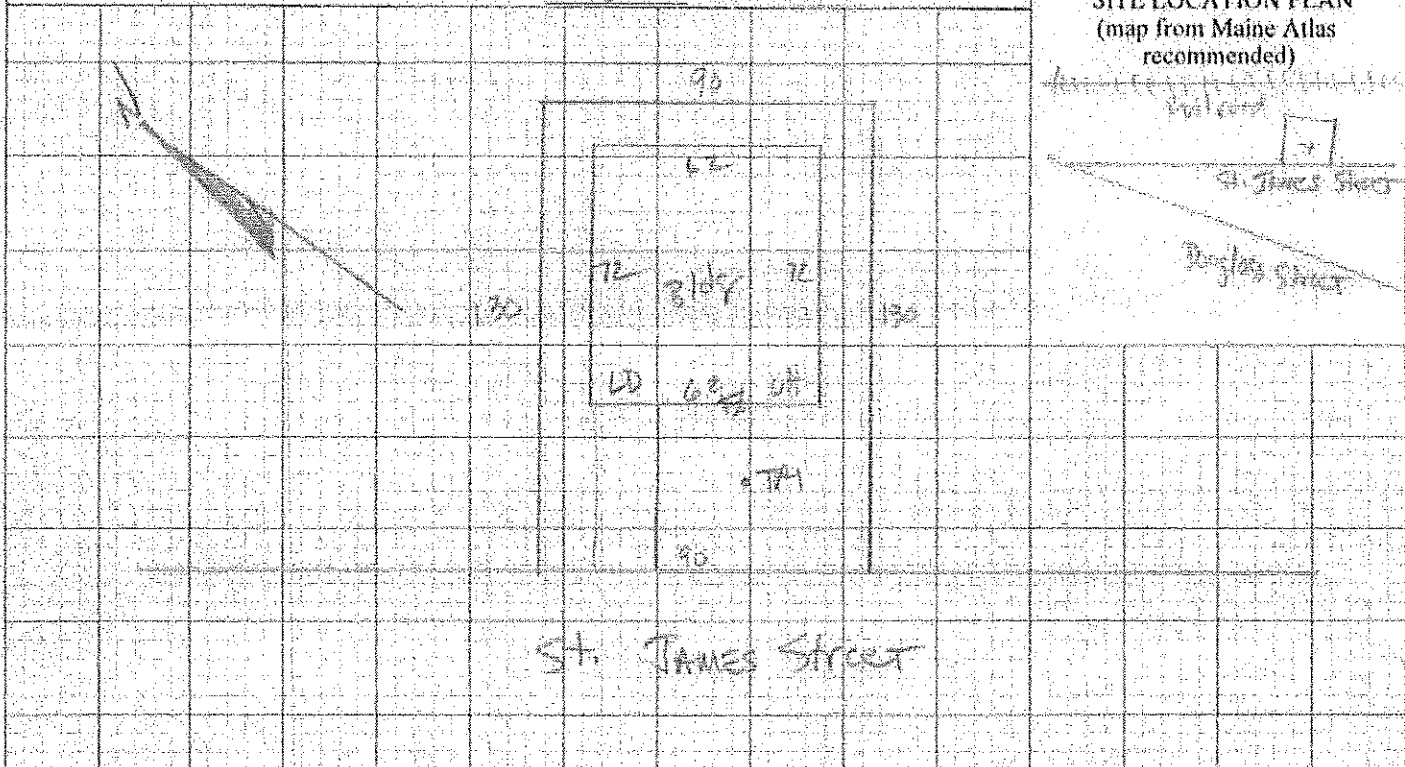
St. James Street

Delta Realty

SITE PLAN

Scale 1" = 100 ft. or as shown

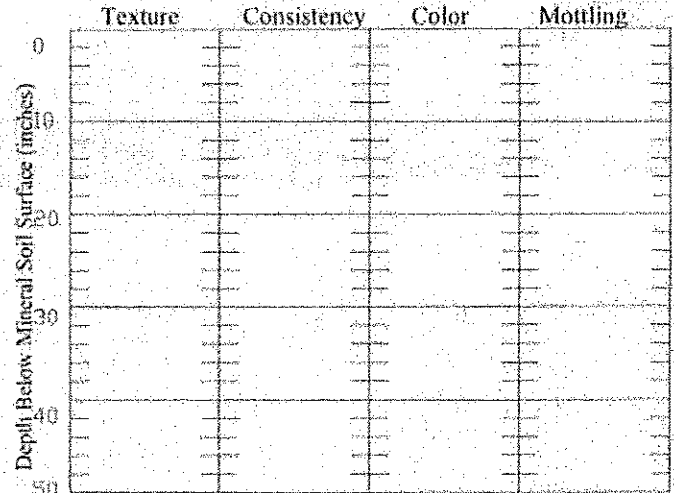

SITE LOCATION PLAN (map from Maine Atlas recommended)



SOIL DESCRIPTION AND CLASSIFICATION (Location of Observation Holes Shown Above)

Observation Hole Test Pit Boring
 " Depth of Organic Horizon Above Mineral Soil

Observation Hole Test Pit Boring
 " Depth of Organic Horizon Above Mineral Soil



Soil Classification 8 C Profile Condition	Slope 3%	Limiting Factor 72"	<input checked="" type="checkbox"/> Ground Water <input type="checkbox"/> Restrictive Layer <input type="checkbox"/> Bedrock <input type="checkbox"/> Pit Depth
---	-------------	------------------------	--

Soil Classification Profile Condition	Slope %	Limiting Factor "	<input type="checkbox"/> Ground Water <input type="checkbox"/> Restrictive Layer <input type="checkbox"/> Bedrock <input type="checkbox"/> Pit Depth
--	------------	----------------------	---

[Signature]
 Site Evaluator Signature

263
 SE #

2/28/18
 Date