

5298

# SUBSURFACE WASTEWATER DISPOSAL SYSTEM APPLICATION

Department of Health & Human Services  
Division of Environmental Health  
(207) 287-5672 Fax: (207) 287-3165

Town, City, Plantation

Street, Road, Subdivision

Owner's Name

Portland

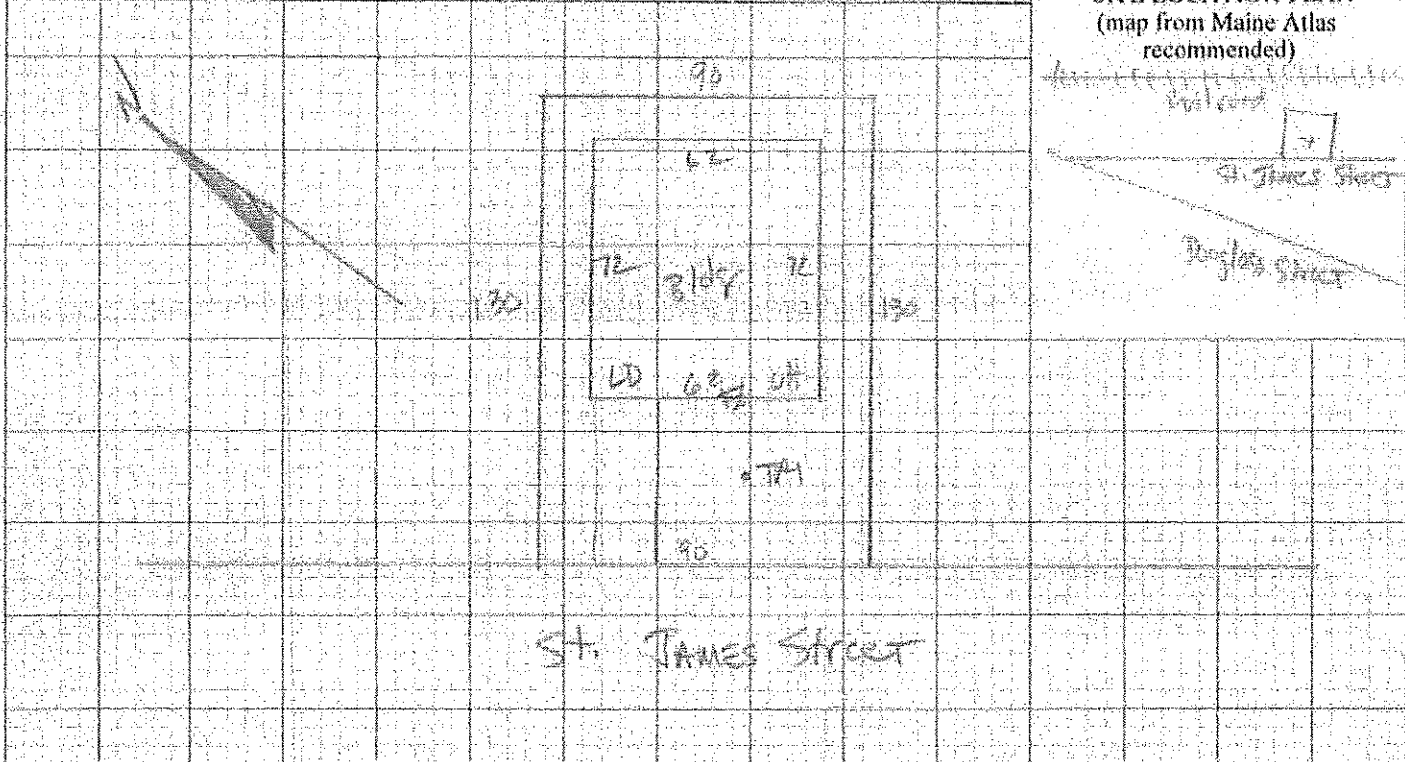
St James Street

Delta Realty

## SITE PLAN

Scale 1" = 100 ft. or as shown

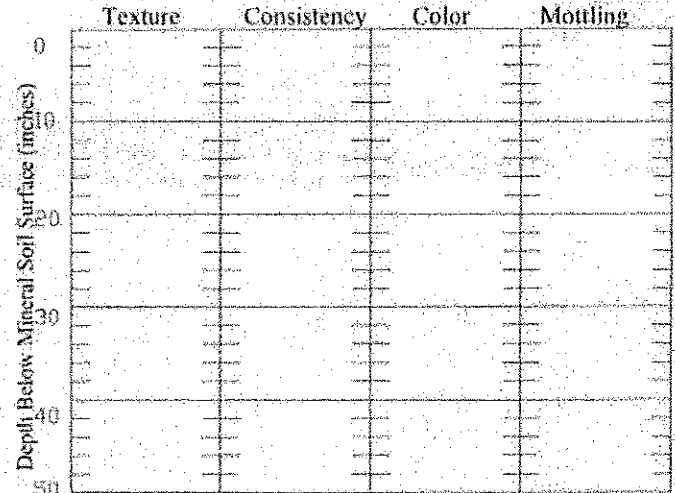

## SITE LOCATION PLAN (map from Maine Atlas recommended)



## SOIL DESCRIPTION AND CLASSIFICATION (Location of Observation Holes Shown Above)

Observation Hole  Test Pit  Boring  
" Depth of Organic Horizon Above Mineral Soil

Observation Hole  Test Pit  Boring  
" Depth of Organic Horizon Above Mineral Soil



Soil Classification Profile <u>B</u> Condition <u>C</u>	Slope <u>3</u> %	Limiting Factor <u>72"</u>	<input checked="" type="checkbox"/> Ground Water <input type="checkbox"/> Restrictive Layer <input type="checkbox"/> Bedrock <input type="checkbox"/> Pit Depth
--	---------------------	-------------------------------	--

Soil Classification Profile _____ Condition _____	Slope _____ %	Limiting Factor _____ "	<input type="checkbox"/> Ground Water <input type="checkbox"/> Restrictive Layer <input type="checkbox"/> Bedrock <input type="checkbox"/> Pit Depth
--	------------------	----------------------------	---

*[Signature]*  
Site Evaluator Signature

263  
SE #

2/28/18  
Date