



EXIST. SMH.
INV. IN 11.03'
INV. OUT 10.32'

EXIST. SMH.
INV. IN 11.67'
INV. OUT 11.82'

EXIST. SMH.
INV. IN 12.32'
INV. OUT 12.27'








CATTAIL
MARSH


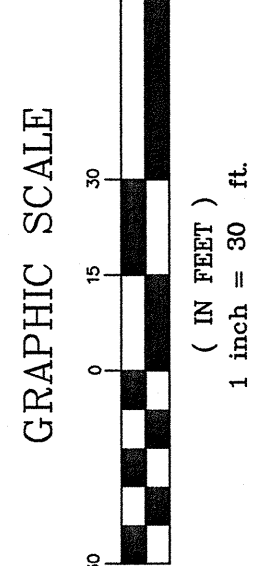
CATTAIL
MARSH

NORMAL
EDGED
WATER

FORE RIVER

LEGEND

-  NON-RECLAIMED SIDESLOPE—BIRCH & POPLAR
-  EMERGENT VEGETATION CLUMP
-  CATTAIL MARSH
-  SPECKLED ALDER
-  DRAINAGE DITCH
-  WETLAND LIMIT
-  EXISTING ELEVATION



REV.	DATE	DESCRIPTION
1	11.02	SITE LOCATION OF DEVELOPMENT PERMIT SUBMISSION
2	11.02	REGULATORY SITE PLAN APPLICATION TO CITY OF PORTLAND
3	11.02	RESUBMITTED TO CITY OF PORTLAND
4	12.08	RELEASED TO CONSTRUCTION MANAGER

P.E. STEPHEN BUSHEY
LIC. # 7429

PROJECT
MERCY AT THE FORE

SHEET TITLE
EXISTING CONDITIONS-ABANDONED GRAVEL PIT (POND AREA)

CLIENT
MERCY HOSPITAL

DESIGNED: SRB
SCALE: 1" = 30'

CHECKED: SRB
DATE: JAN. 2002

FILE NAME: 2430-POND
SHEET: C-19A

DH
DELUCA-HOFFMAN
ASSOCIATES, INC.
778 MAIN STREET, SUITE B
PORTLAND, OREGON 97208
WWW.DELUCAHOFFMAN.COM