



# Administrative Authorization Application

Portland, Maine

Planning and Urban Development Department, Planning Division

PROJECT NAME: Valley Street Dogpark Shelter (Replacement)  
 PROJECT ADDRESS: Valley Street Dogpark CHART/BLOCK/LOT: 064.E024  
 APPLICATION FEE: \_\_\_\_\_ (\$50.00)

PROJECT DESCRIPTION: (Please Attach Sketch/Plan of the Proposal/Development)  
PORTLAND PUBLIC SERVICES

### CONTACT INFORMATION:

#### OWNER/APPLICANT

Name: Joe Dumais  
 Address: 55 Portland St.  
Portland, ME.  
 Work #: 874-8801  
 Cell #: 212-2352  
 Fax #: \_\_\_\_\_  
 Home #: \_\_\_\_\_  
 E-mail: JDUMAIS@portland  
me.ne.gov

#### CONSULTANT/AGENT

Name: N/A  
 Address: \_\_\_\_\_  
 Work #: \_\_\_\_\_  
 Cell #: \_\_\_\_\_  
 Fax #: \_\_\_\_\_  
 Home #: \_\_\_\_\_  
 E-mail: \_\_\_\_\_

**Criteria for an Administrative Authorizations:**  
 (see section 14-523(4) on pg. 2 of this appl.)

**Applicant's Assessment Planning Division**  
 Y(yes), N(no), N/A

	Applicant's Assessment Y(yes), N(no), N/A	Planning Division Y(yes), N(no), N/A
a) Is the proposal within existing structures?	<u>N</u>	<u>N</u>
b) Are there any new buildings, additions, or demolitions?	<u>Y</u>	<u>Y - replacing shelter</u>
c) Is the footprint increase less than 500 sq. ft.?	<u>Y</u>	<u>Y</u>
d) Are there any new curb cuts, driveways or parking areas?	<u>N</u>	<u>N</u>
e) Are the curbs and sidewalks in sound condition?	<u>Y</u>	<u>Y</u>
f) Do the curbs and sidewalks comply with ADA?	<u>Y</u>	<u>Y</u>
g) Is there any additional parking?	<u>N</u>	<u>N</u>
h) Is there an increase in traffic?	<u>N</u>	<u>N</u>
i) Are there any known stormwater problems?	<u>N</u>	<u>N</u>
j) Does sufficient property screening exist?	<u>Y</u>	<u>Y</u>
k) Are there adequate utilities?	<u>N/A</u>	<u>N/A</u>
l) Are there any zoning violations?	<u>N</u>	<u>N/A</u>
m) Is an emergency generator located to minimize noise?	<u>N</u>	<u>N/A</u>
n) Are there any noise, vibration, glare, fumes or other impacts?	<u>N</u>	<u>N</u>

Signature of Applicant: Joe Dumais Date: 11.30.11

**Planning Division Use Only**

Authorization Granted  Partial Exemption  Exemption Denied

*Barbara Barby at Dev Rev serv mgr  
12/12/11*

**Standard Condition of Approval:** The applicant shall obtain all required City Permits, including building permits from the Inspection Division (Room 315, City Hall (874-8703)) prior to the start of any construction.

**IMPORTANT NOTICE TO APPLICANT:** The granting of an Administrative Authorization to exempt a development from site plan review does not exempt this proposal from other approvals or permits, nor is it an authorization for construction. You should first check with the Building Inspections Office, Room 315, City Hall (207)874-8703, to determine what other City permits, such as a building permit, will be required.

**PROVISION OF PORTLAND CITY CODE  
14-523 (SITE PLAN ORDINANCE)  
RE: Administrative Authorization**

**Sec. 14-523 (b). Applicability**

No person shall undertake any development identified in Section 14-523 without obtaining a site plan improvement permit under this article. (c) Administrative Authorization. Administrative Authorization means the Planning Authority may grant administrative authorization to exempt a development proposal from complete or partial site plan review that meets the standards below, as demonstrated by the applicant.

1. The proposed development will be located within existing structures, and there will be no new buildings, demolitions, or building additions other than those permitted by subsection b of this section;
2. Any building addition shall have a new building footprint expansion of less than five hundred (500) square feet;
3. The proposed site plan does not add any new curb cuts, driveways, or parking areas; the existing site has no more than one (1) curb cut and will not disrupt the circulation flows and parking on-site; and there will be no drive-through services provided;
4. The curbs and sidewalks adjacent to the lot are complete and in sound condition, as determined by the public works authority, with granite curb with at least four (4) inch reveal, and sidewalks are in good repair with uniform material and level surface and meet accessibility requirements of the Americans with Disabilities Act;
5. The use does not require additional or reduce existing parking, either on or off the site, and the project does not significantly increase traffic generation;
6. There are no known stormwater impacts from the proposed use or any existing deficient conditions of stormwater management on the site;
7. There are no evident deficiencies in existing screening from adjoining properties; and
8. Existing utility connections are adequate to serve the proposed development and there will be no disturbance to or improvements within the public right-of-way.
9. There are no current zoning violations;
10. Any emergency generators are to be located to minimize noise impacts to adjoining properties and documentation that routine testing of the generators occur on weekdays between the hours of 9 a.m. to 5 p.m. Documentation pertaining to the noise impacts of the emergency generator shall be submitted; and
11. There is no anticipated noise, vibration, glare, fumes or other foreseeable impacts associated with the project.

- a. **Filing the Application.** An applicant seeking an administrative authorization under this subsection shall submit an administrative authorization application for review, detailing the site plan with dimensions of proposed improvements and distances from all property lines, and stating that the proposal meets all of the provisions in standards 1-11 of Section 14-423 (b)1. **The application must be accompanied by an application fee of \$50.**
- b. **Review.** Upon receipt of such a complete application, the Planning Authority will process it and render a written decision of approval, approval with conditions or denial, with all associated findings.
- c. **Decision.** If a full administrative authorization is granted, the application shall be approved without further review under this article, and no performance guarantee shall be required. In the event that the Planning Authority determines that standards a and b of Section 14-523 (b) (1) and at least four (4) of the remaining standards have been met, the Planning Authority shall review the site plan according to all applicable review standards of Section 14-526 that are affected by the standards in this subsection that have not been met. If an exemption or partial exemption from site plan review is not granted, the applicant must submit a site plan application that will undergo a full review by the Planning Board or Planning Authority according to the standards of Section 14-526.

**Criteria for an Administrative Authorizations:**  
 (See Section 14-523 (4) on page 2 of this application)

**Applicant's Assessment**  
 Y(yes), N(no), N/A

**Planning Division**  
 Use Only

a) Is the proposal within existing structures?	No	No
b) Are there any new buildings, additions, or demolitions?	Yes	Yes, new shelter to replace old one
c) Is the footprint increase less than 500 sq. ft.?	Yes	yes
d) Are there any new curb cuts, driveways or parking areas?	No	No
e) Are the curbs and sidewalks in sound condition?	Yes	Yes
f) Do the curbs and sidewalks comply with ADA?	Yes	Yes
g) Is there any additional parking?	No	No
h) Is there an increase in traffic?	No	No
i) Are there any known stormwater problems?	No	No
j) Does sufficient property screening exist?	Yes	Yes
k) Are there adequate utilities?	n/a	n/a
l) Are there any zoning violations?	No	No
m) Is an emergency generator located to minimize noise?	No	n/a
n) Are there any noise, vibration, glare, fumes or other impacts?	no	no

The Administrative Authorization for Valley Street Dogpark was approved by Barbara Barhydt on December 12, 2011 with the following condition(s) Standard Condition of Approval listed below:

1. Standard Condition of Approval: The applicant shall obtain all required City Permits, including building permits from the Inspection Division (874-8703) and any other permits required from the Department of Public Services (874-8801) prior to the start of any construction.

*Barbara Barhydt*

*Dev. Rev. Serv. Mgr  
 12/12/11*

# CITY OF PORTLAND

quote  
9-21-2011

Client..... City of Portland  
Address..... Portland, ME

Description..... Timber Frame Shed  
Dimensions..... 11' x 16'  
Square Feet..... n/a  
Material..... Eastern White Pine, Douglas Fir

Includes timber design, material, joinery, finishing, delivery, raising, insurance (workers compensation and commercial liability), and all applicable taxes.

## DESCRIPTION

- 11' x 16' timbered shed
- Eastern White Pine (green) with Douglas Fir bracing
- traditional mortise and tenon joinery with white oak pegs
- all braces fully-housed and fastened with white oak pegs
- rafter sets seated in fully-housed birds-mouth joints on top plate
- timbers surfaced smooth
- timbers finished with two coats of all-natural penetrating oil
- includes delivery and installation on City-provided piers or foundation

**Quote: \$2,500**



Maine


[www.mainepostandbeam.com](http://www.mainepostandbeam.com)

Yarmouth, ME 04096  
(207) 504-0310




✓ Metal to  
Roof to be installed by City

A- 11x16



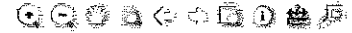
B- 11x16

# Valley Street Shelter 2



- |  |                                     |  |                                     |
|--|-------------------------------------|--|-------------------------------------|
| Interstate<br><input type="checkbox"/>           | Traveled Ways                       | Jetport<br><input type="checkbox"/>              | ME Towns                            |
| Streets<br><input type="checkbox"/>              | Stream<br>—                         | County Streets                                   | <input type="checkbox"/> Land       |
| Buildings  | Wetland                             | —A15   | <input type="checkbox"/> Water Body |
| <input checked="" type="checkbox"/> Building     | <input type="checkbox"/> swamp      | —A21   | Ocean<br><input type="checkbox"/>   |
| <input checked="" type="checkbox"/> Out Building | Lake/Pond                           | —A31   |                                     |
| Parcels<br><input type="checkbox"/>              | <input type="checkbox"/> under_road | Photos 2006 (peninsula)                          |                                     |
|  | <input type="checkbox"/> waterbody  | <input checked="" type="checkbox"/> Red:Band_1   |                                     |
|  |                                     | <input checked="" type="checkbox"/> Green:Band_2 |                                     |
|  |                                     | <input checked="" type="checkbox"/> Blue:Band_3  |                                     |

Find Property Find Address NotificationCBL NotificationSelection Print



- Results
- Map Contents
- Viewer
    - Annotation
    - House Number
    - Major Roads
    - Interstate
    - Unit Lines
    - Utilities
    - Streets
    - Buildings
    - Parcels
    - Traveled Ways
    - Wetland
    - Lake/Pond
    - Jetport
    - Neighborhoods
    - Open Space
    - FEMA Flood Zones
    - Mean High Tide Inundation
    - Zoning
    - Historic
    - Political Districts
    - School Districts
    - Residential Parking Districts
    - Inspection Districts
    - Zip Codes
    - Assessor Chart
    - Topography
    - County Streets
    - Photos 2006 (peninsula)
    - Photos 2006

