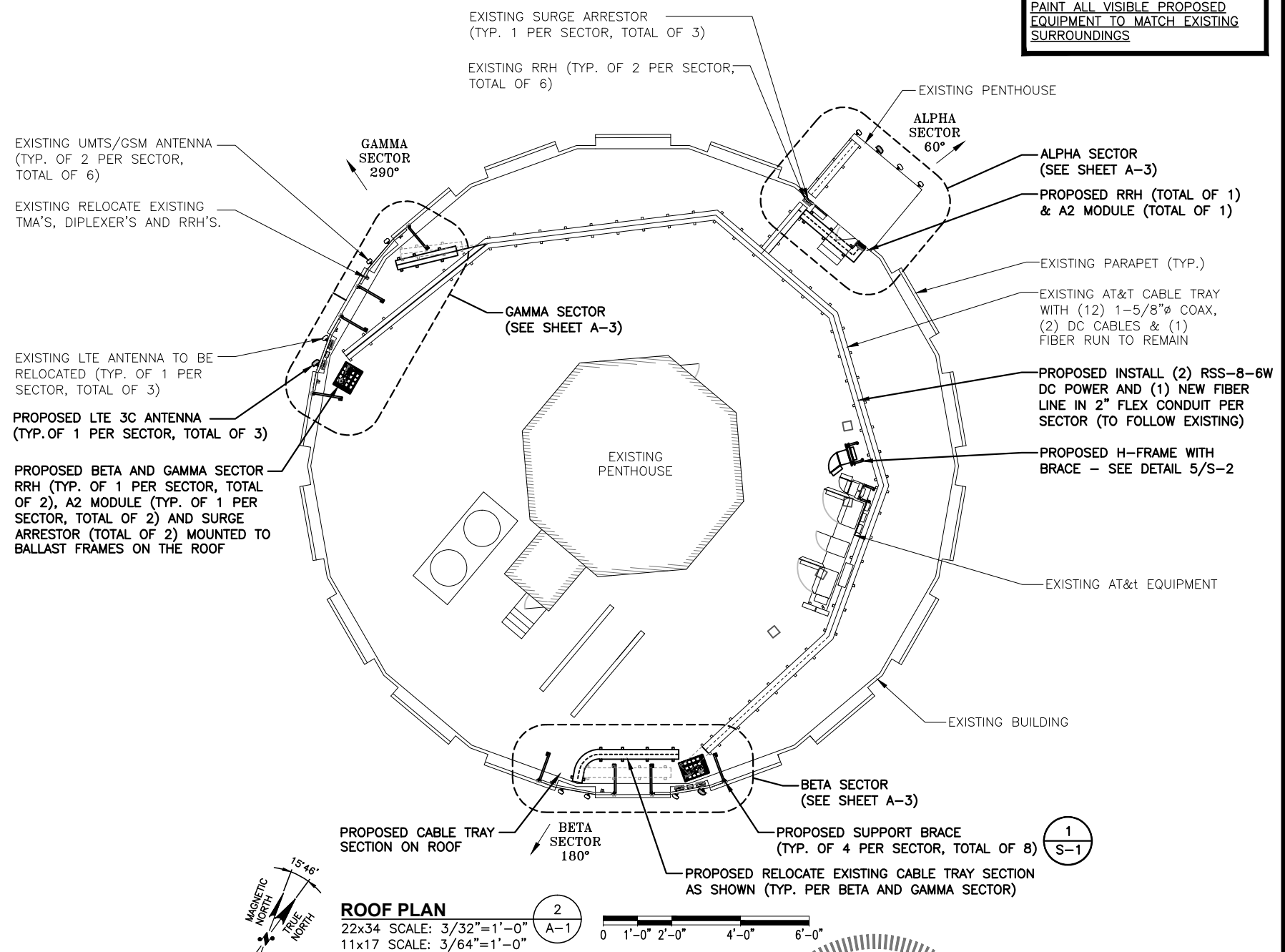
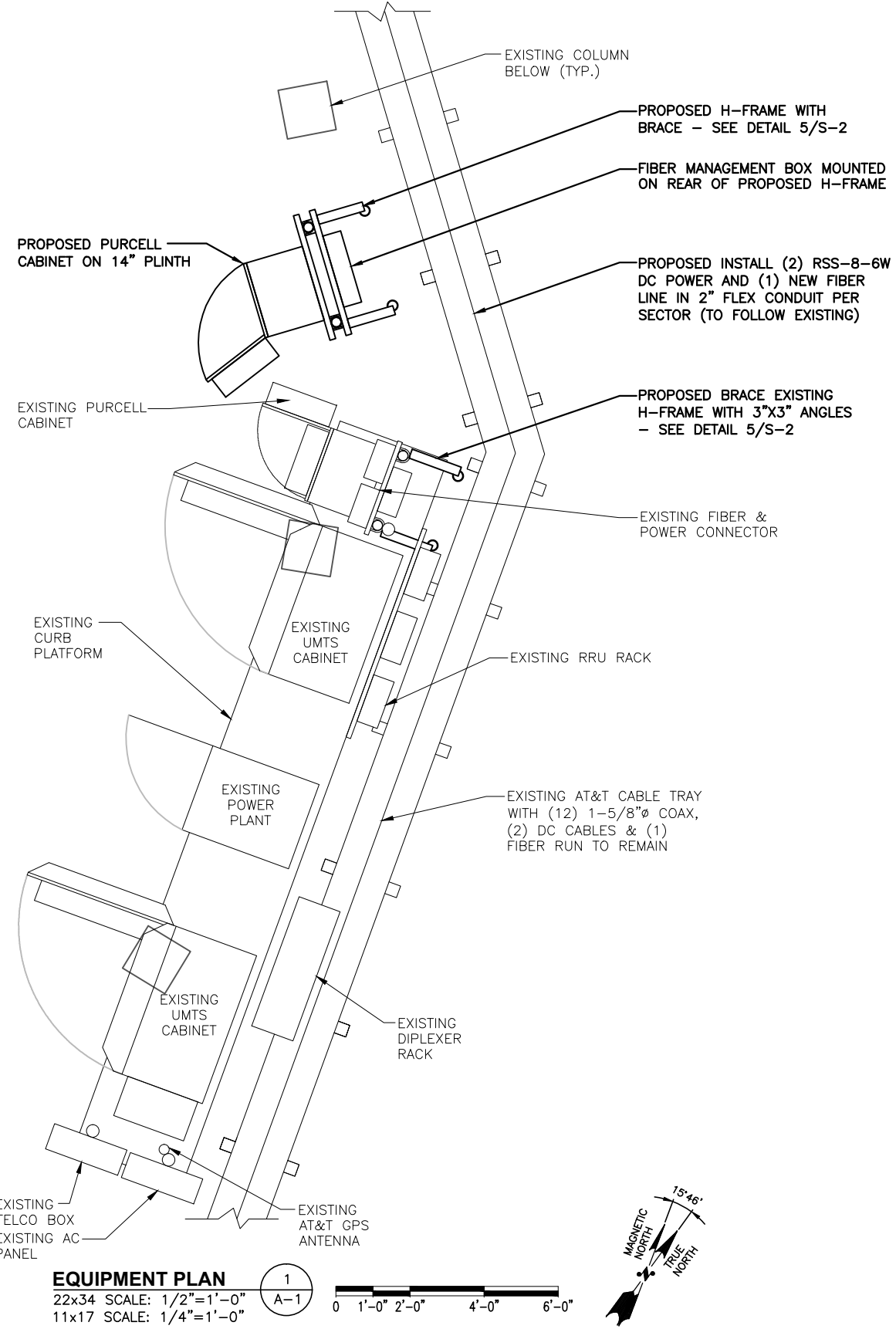


**NOTE:**  
REFER TO STRUCTURAL ANALYSIS BY: HUDSON DESIGN GROUP, LLC, DATED: JANUARY 15, 2015, FOR THE CAPACITY OF THE EXISTING STRUCTURES TO SUPPORT THE PROPOSED EQUIPMENT.

**NOTE:**  
REFER TO THE FINAL RF DATA SHEET FOR FINAL ANTENNA SETTINGS.

**NOTE:**  
PAINT ALL VISIBLE PROPOSED EQUIPMENT TO MATCH EXISTING SURROUNDINGS



**EQUIPMENT PLAN**  
22x34 SCALE: 1/2"=1'-0"  
11x17 SCALE: 1/4"=1'-0"  
1 A-1

**ROOF PLAN**  
22x34 SCALE: 3/32"=1'-0"  
11x17 SCALE: 3/64"=1'-0"  
2 A-1

**Hudson Design Group, LLC**  
1600 OSGOOD STREET  
BUILDING 20 NORTH, SUITE 3090  
N. ANDOVER, MA 01845  
TEL: (978) 557-5553  
FAX: (978) 336-5586


**EMPIRE telecom**  
16 ESQUIRE ROAD  
BILLERICA, MA 01862  
TEL: (978) 608-8400

**SITE NUMBER: ME5045**  
**SITE NAME: PORTLAND USM**  
246 DEERING AVENUE  
PORTLAND, ME 04102  
CUMBERLAND COUNTY

**at&t**  
550 COCHITUATE ROAD  
FRAMINGHAM, MA 01701

NO.	DATE	REVISIONS	BY	CHK	APP
1	07/16/15	ISSUED FOR PERMITTING	HC	MR	DC
0	12/12/14	ISSUED FOR REVIEW	MR	MR	DC

SCALE: AS SHOWN    DESIGNED BY: HC    DRAWN BY: MR



**AT&T**  
**ROOF AND EQUIPMENT PLAN**  
(LTE-3C 2015)  
JOB NUMBER: 15-01  
DRAWING NUMBER: A-1  
REV: 1