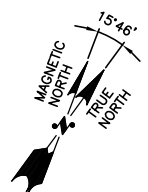
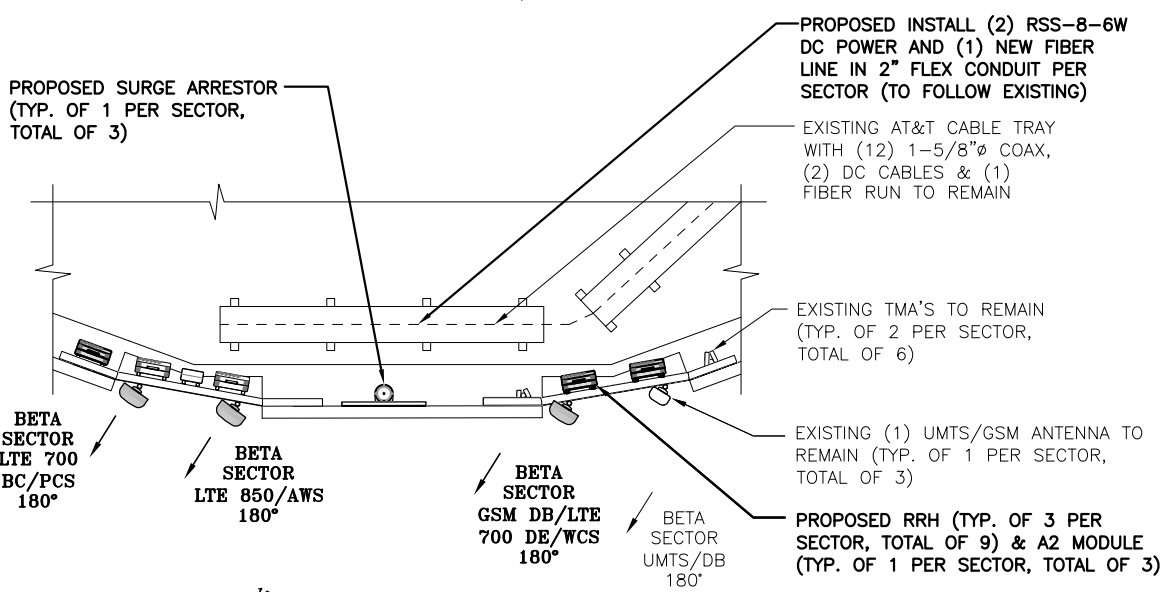
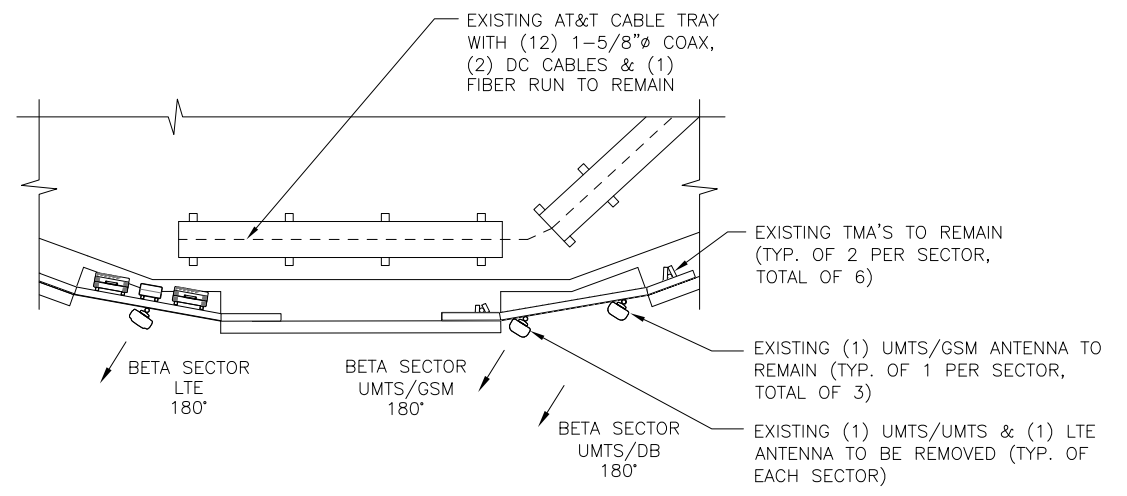
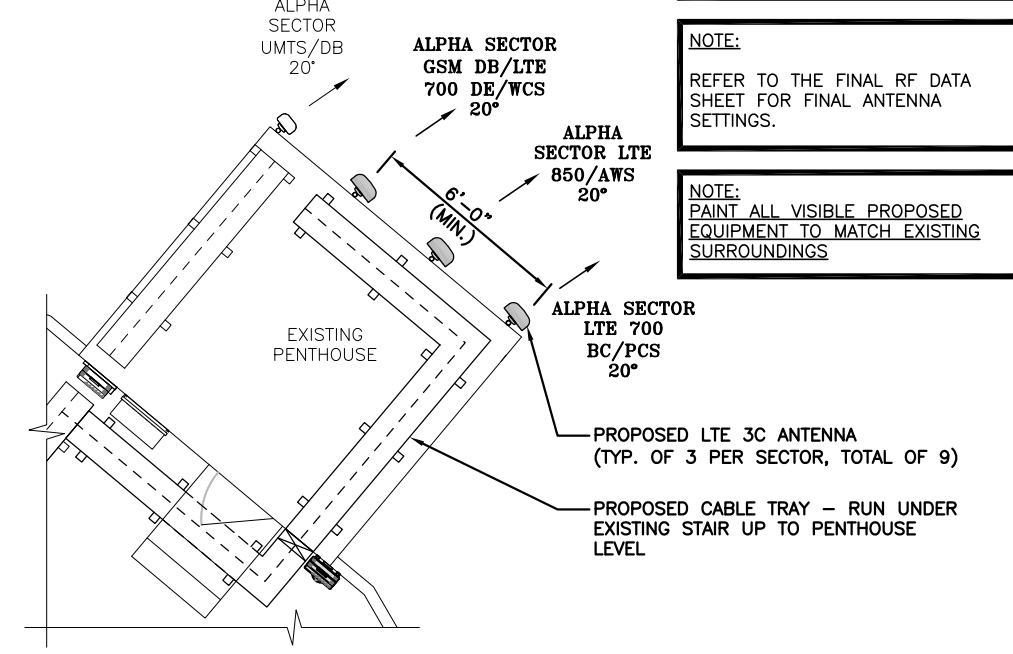
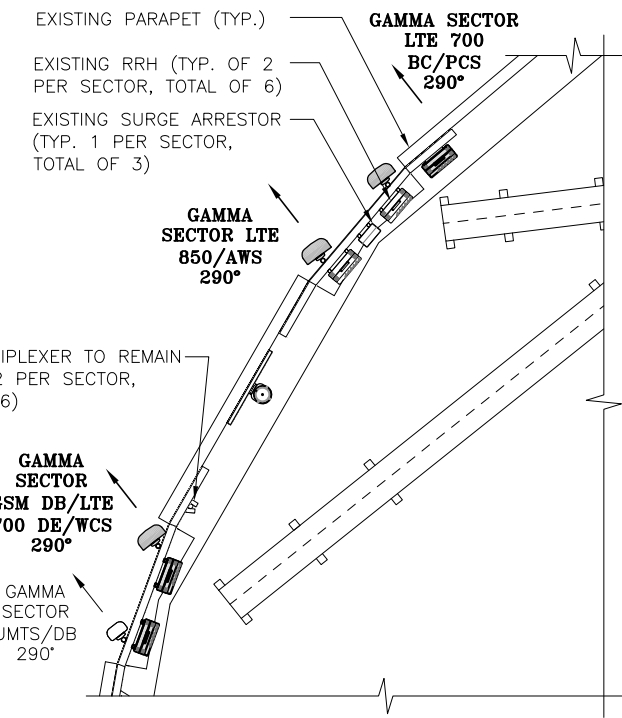
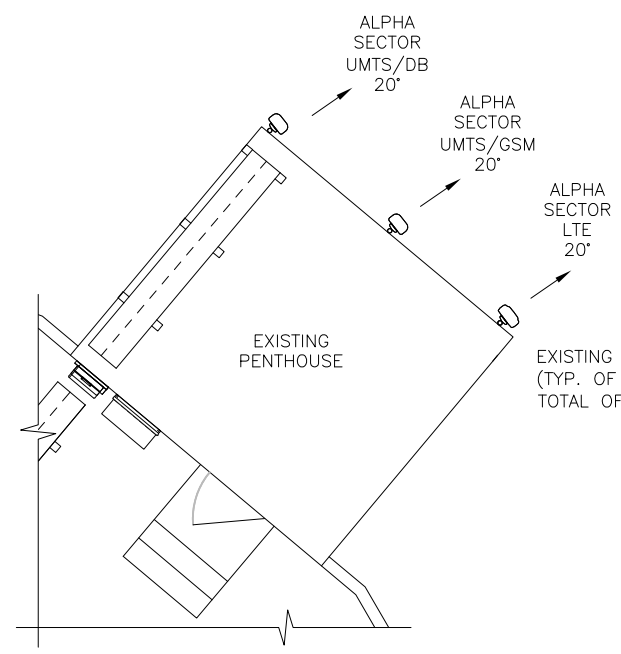
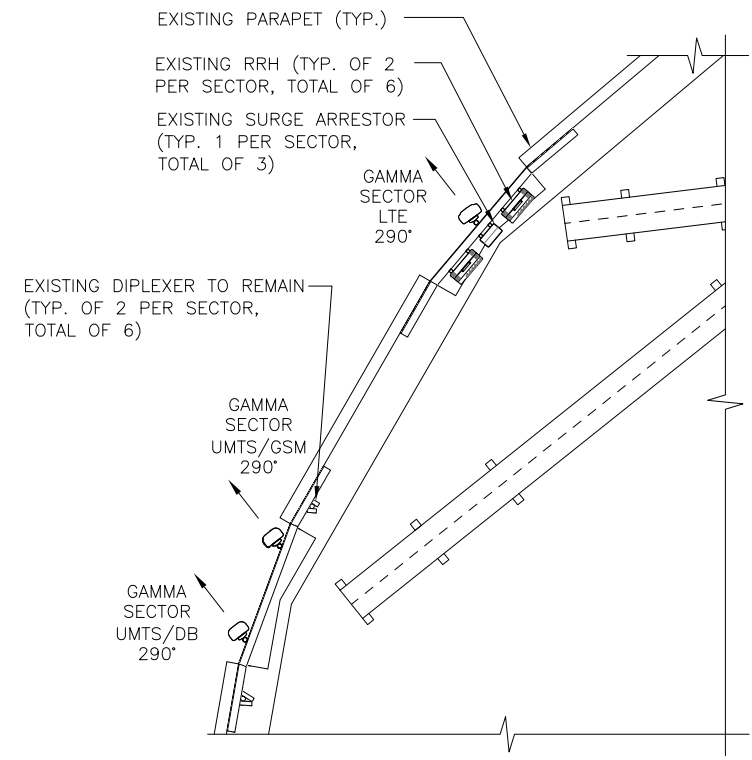


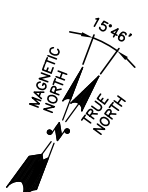
**NOTE:**  
AN ANALYSIS FOR THE CAPACITY OF THE EXISTING STRUCTURES TO SUPPORT THE PROPOSED EQUIPMENT SHALL BE DETERMINED PRIOR TO CONSTRUCTION.

**NOTE:**  
REFER TO THE FINAL RF DATA SHEET FOR FINAL ANTENNA SETTINGS.

**NOTE:**  
PAINT ALL VISIBLE PROPOSED EQUIPMENT TO MATCH EXISTING SURROUNDINGS



**EXISTING ANTENNA PLAN 1**  
SCALE: N.T.S.



**PROPOSED ANTENNA PLAN 2**  
SCALE: N.T.S.

**Hudson Design Group, Inc.**  
1600 OSGOOD STREET  
BUILDING 20 NORTH, SUITE 3090  
N. ANDOVER, MA 01845  
TEL: (978) 557-5553  
FAX: (978) 336-5586

**EMPIRE telecom**  
16 ESQUIRE ROAD  
BILLERICA, MA 01862  
TEL: (978) 608-8400

**SITE NUMBER: ME5045**  
**SITE NAME: PORTLAND USM**  
246 DEERING AVENUE  
PORTLAND, ME 04102  
CUMBERLAND COUNTY

**at&t**  
550 COCHITUATE ROAD  
FRAMINGHAM, MA 01701

0	12/12/14	ISSUED FOR REVIEW	MR	HC	DC
NO.	DATE	REVISIONS	BY	CHK	APP'D
SCALE: AS SHOWN		DESIGNED BY: HC	DRAWN BY: MR		

<b>AT&amp;T</b>		
ANTENNA LAYOUT (LTE-3C 2015)		
JOB NUMBER	DRAWING NUMBER	REV
5045.00	A-3	0