

**VOLUNTARY REMEDIAL ACTION PLAN**  
**COMMUNITY CENTER AND HOUSING PROPERTY**  
**GRANT AND MELLEN STREETS**  
**PORTLAND, MAINE**

**AUGUST 26, 2002**

**02-0121.2**

RECEIVED  
SEP 28 2002  
TEH ARCHITECTS P.A.

**APPLICANT**

PEOPLE'S REGIONAL OPPORTUNITY PROGRAM  
ATTN: GRANT LEE  
50 CUMBERLAND AVENUE  
PORTLAND, MAINE 04101

PREPARED BY:

S. W. COLE ENGINEERING, INC.  
ATTN: GARY W. BUCKLIN, C. G.  
286 PORTLAND ROAD  
GRAY, MAINE 04039





**S.W. COLE**  
ENGINEERING, INC.

• Geotechnical Engineering • Field & Lab Testing • Scientific & Environmental Consulting

02-0121.2 E

August 26, 2002

Maine Department of Environmental Protection  
Attn: Mr. Nick Hodgkins, VRAP Coordinator  
17 State House Station  
Augusta, Me. 04333-0017

Subject: Voluntary Remedial Action Plan  
Proposed Community Center and Housing Properties  
Grant and Mellen Streets  
Portland, Maine

Dear Nick:

We are submitting this Voluntary Remedial Action Plan (VRAP) on behalf of People's Regional Opportunity Program (PROP). The VRAP addresses contaminant concerns associated with existing site conditions. Attached are copies of the VRAP Application for Assistance, a \$500.00 application fee check and an Environmental Site Assessment Services report for the site. Please review the enclosed information and issue a Draft No-Action Assurance Letter if the VRAP meets the MDEP's approval. Please contact us if you have any questions or comments.

Very truly yours,

**S. W. COLE ENGINEERING, INC.**

Gary W. Bucklin, C. G.  
Senior Geologist

C: PROP / Robert Cain  
TFH Architects / T. Scott Teas  
Tom Greer / Pinkham & Greer

GRAY, ME OFFICE

286 Portland Road Gray, ME 04039 9586 ■ Tel (207) 657-2866 ■ Fax (207) 657 2840 ■ E Mail [infogray@swcole.com](mailto:infogray@swcole.com) ■ [www.swcole.com](http://www.swcole.com)

Other offices in Augusta, Bangor, and Caribou, Maine & Somersworth, New Hampshire

## EXECUTIVE SUMMARY

The proposed community center and housing site consists of four parcels totaling 0.327 acre on the northeast corner of the intersection of Grant and Mellen Streets in Portland, Maine. The City of Portland Property Map Number **48** designates the parcels as Block B, Lots 11, 12, 13 and **14**. The site and properties within 0.5 mile of the site are serviced by public water utilities.

The site currently contains no buildings and is used as an automobile parking lot. A church, two residential buildings and a small garage formerly were on the site. The last remaining site building (a residential structure on Lot 11) was demolished in 1999. The primary uses of adjacent properties historically have been for residential purposes.

Test boring and test pit explorations at the site in 2002 encountered fill soils and remnant building foundations and floor slabs. The thickness of the fill soils ranged from 4.5 to 27 feet. Some of the fill contained varying amounts of ash and building demolition debris. The MDEP informed us that ash-containing fill soils on some properties in the site vicinity have elevated lead and arsenic concentrations. Analytical laboratory testing of ten fill soil samples collected from the explorations indicate that the ash-containing fill has lead concentrations exceeding the Residential Guideline listed in the MDEP Remedial Action Guidelines for Contaminated Soils (RAGs). The analytical laboratory test results indicate that the fill soils containing little or no visible evidence of ash do not have lead concentrations exceeding the Residential Guideline RAGs.

Photoionization Detector (PID) screening of soil samples collected from the explorations suggests that petroleum and volatile organic compound (VOC) contamination is not present in the soils.

The proposed construction of a community center (including an underground parking garage) and housing at the site will require excavation and off-site disposal of some existing fill soils. The fill soils exhibiting visible evidence of ash contain concentrations of lead potentially harmful to humans who come in direct contact with the soils.

We recommend visual monitoring during site-work excavation in order to separate the ash-containing soils from soils with little or no ash. After the excavated ash-free (inert) soils and building demolition debris are removed, we recommend that the ash-containing soils be placed in compacted lifts on the site and "capped" to prevent direct human contact.

**NO. 1**

**VOLUNTARY REMEDIAL ACTION PLAN**  
**APPLICATION FOR ASSISTANCE**

**NO. 2**

**VOLUNTARY REMEDIAL ACTION PLAN**  
**AUGUST 26, 2002**

**NO. 3**

**S. W. COLE ENGINEERING, INC.**  
**ENVIRONMENTAL SITE ASSESSMENT**  
**SERVICES**  
**JULY 3, 2002**

**NO. 4**

**NO. 5**

# Maine Department of Environmental Protection

## Maine Voluntary Remedial Action Plan Program

### Application for Assistance

Please complete this application to request technical assistance from the Voluntary Remedial Action Plan (VRAP) Program pursuant to Title 38 **MRSA**, Section 342, Subsection 15.

Answer all applicable questions. Should you have questions when completing this application, please call (207) 287-2651. Our fax number is (207) 287-7826.

When completed, mail the original copy of this form, along with the applicable environmental report(s) and fees to:

Maine Department of Environmental Protection  
Bureau of Hazardous Materials and Solid Waste Control  
Division of Site Investigation and Remediation  
State House Station #17  
Augusta, Maine 04333-0017  
Attention: VRAP Program

### General Information

Property name: **Community Center and Housing**

Address: **73-85 Grant Street**

City (or Township): **Portland**

Tax map #: **48, Block B** Lot #: **11, 12, 13 and 14**

Applicant name\*: **Grant Lee** Title: **Executive Director**

Organization: **People's Regional Opportunity Program**

Address: **50 Cumberland Avenue**

City: **Portland,** State: **Maine** Zip: **04101**

Phone: **207-874-1013** Fax: **207-874-1155**

\* The applicant is the individual who will be the recipient of any applicable administrative or liability assurances provided by the VRAP Program. The applicant is also responsible for payment of fees for Department review and oversight costs.

Is this property currently the subject of a real-estate transaction, refinancing, foreclosure, etc.?

Yes  No

### Description of applicant's request

- Technical review and approval of necessary remedial actions which may lead to the issuance of a "no action assurance" and "Certificate of Completion"
- Technical review of a report to obtain the VRAP Program's opinion as to whether remedial actions are necessary

Note: The initial application fee is \$500. Checks for fees should be made payable to the Treasurer, State of Maine for deposit into the Maine Uncontrolled Sites Fund. If the Department incurs additional staff time in review and oversight of VRAP activities that are not covered by the initial fee, an hourly charge for actual direct and indirect costs will be assessed. Initial fee payments are non-refundable.

### Current property owner (if different than applicant)

Name: **H. Page & Patricia G. Burnham** Title: **N/A**

Organization: **N/A**

Address: **P.O. Box 1449**

City: **Scarborough** State: **Maine** Zip: **04074**

Phone: **207-883-2323** Fax: **N/A**

### Applicant's interest in the property

- Current owner  Mortgagee interest
- Rent or lease  Other \_\_\_\_\_
- Potential buyer----- (Pursuant to written Purchase and Sale Agreement)

### Involvement with other regulatory programs

- RCRA
- CERCLA
- Licensed Solid Waste Facility
- Underground Oil or Hazardous Substance Storage Tank Facility

If any of the above, list the state and/or federal ID or registration (**as** in the case of USTs) number: \_\_\_\_\_

Is the site currently being cleaned **up** with Response Services assistance?

Yes  No

If yes, what is the spill number? \_\_\_\_\_

Are there any requests for reimbursement of funds expended by the Department regarding the site?

Yes  No

If a RCRA site, is the site a generator (i.e. does the site have 220 pounds (100 kg.) or more of hazardous waste on site at any one time)?

Yes  No

Note: If the site is currently operating and is a RCRA generator, the VRAP Program may not apply to this facility.

These types of facilities may be required to go through a RCRA closure process. The Department will contact you if your site is subject to RCRA jurisdiction. If the **RCRA** status is in question, please do not send any fees with this application until you receive confirmation from the Department regarding the status of your site.

### Contact person(s)

Please list the name(s) of your current environmental consultant and legal counsel, if applicable.

Consultant: **Gary W. Bucklin, C. G.** of **S. W. COLE ENGINEERING, INC.**

Phone: **207-657-2866** Fax: **207-657-2840**

Attorney: **Cito Selinger** of **Curtis, Thaxter, Stevens, Broder & Micoleau, LLC**

Phone: **207-774-9000** Fax: **207-775-0612**

**Certification**

I hereby make a request of **the** VRAP Program to assist me and the company/organization I represent in determining whether the above-described property has been the site of a release or threatened release of a hazardous substance, hazardous waste, hazardous matter, special waste, pollutant or contaminant, including petroleum products or by-products. I understand this assistance may include the review of agency records and files, and review and approval of my investigation plans and reports as well as remedial action plans and implementation.

I am aware that I must reimburse the VRAP Program for the costs of providing this assistance. I understand that reimbursement requests will be made on a quarterly basis (March, June, September, and December) and that failure to reimburse the VRAP Program for costs in a timely manner may result in disqualification from the VRAP Program.

Typed/printed name: **Grant Lee**

Title: **Executive Director**

**Peninsula Community LP2**

**By: Peoples Regional Opportunity Program, its General Partner**

Signature: \_\_\_\_\_

Date: \_\_\_\_\_

*Grant Lee*  
9/3/02



2 ✓

02-0121.2 E

August 26, 2002

People's Regional Opportunity Program (PROP)  
Attention: Robert Cain  
510 Cumberland Avenue  
Portland, Me. 04101

Subject: Voluntary Remedial Action Plan  
Proposed Community Center and Housing  
Grant and Mellen Streets  
Portland, Maine

Dear Mr. Cain:

We have prepared this Voluntary Remedial Action Plan (VRAP) to address potential contamination hazards associated with ash-containing fill soils below a site proposed for development in Portland, Maine.

The VRAP applicant is People's Regional Opportunity Program (PROP), the proposed or current owner of the property. PROP is a not-for-profit community action agency serving Cumberland County. TFH Architects (project architects) retained S. W. Cole Engineering, Inc. to provide environmental site assessment and geotechnical engineering services for the site. On behalf of TFH Architects, we are submitting a copy of the MDEP Application for Assistance under the Maine Voluntary Remedial Action Program.

#### **SITE DESCRIPTION AND HISTORY**

The site is on the northeast corner of the intersection of Grant and Mellen Streets in the City of Portland, Maine. It consists of four parcels totaling 0.327 acre. The City of Portland Property Map Number **48** designates the site as Block B, Lots 1, 12, 13 and 14. The site contains no buildings and is currently used as an automobile parking lot.

Two multi-unit residential buildings and a Seventh Day Adventist Church formerly occupied the site. The church and one of the residential buildings were demolished by 1978. The other residential building was demolished in 1999. Historically, properties

adjacent to the site have been used mostly for residential purposes. The site and surrounding area are serviced by public water and sewer utilities.

S. W. Cole Engineering, Inc. completed Environmental Site Assessment Services for the site in 2002. We submitted our findings in a report dated July 3, 2002 and titled: "Environmental Site Assessment Services, Proposed Housing and Community Center, Mellen and Grant Streets, Portland, Maine." A copy of the report is attached.

### **SUMMARY OF FINDINGS**

S. W. COLE ENGINEERING, **INC.** monitored six test boring explorations and fifteen test pit explorations at the site in February, March and April of 2002. We collected soil samples from the explorations and screened the samples for ionizable organic gases and vapors with a photoionization detector (PID). We submitted selected soil samples to a laboratory for analysis of total **RCRA 8** metals.

The explorations generally encountered fill (clayey silt, silt, sand and gravel) overlying native clayey silt and silty clay, overlying silty sand with some gravel (glacial till). The fill contained varying amounts of ash and building demolition debris. The fill ranged in thickness from **4.5** to 27 feet. Remnant building foundations and floor slabs were encountered in several of the test pit explorations.

We collected soil samples at varying depths from each of the explorations. The samples were screened for evidence of petroleum and other ionizable organic vapors and gases with a photoionization detector (PID). The PID test results were non-detect for all the samples, suggesting that soils at the site are not contaminated with volatile organic compounds (VOCs).

The MDEP informed us that fill soils containing ash on some properties in the site vicinity have elevated concentrations of lead and arsenic. We submitted 10 selected fill soil samples to a laboratory for total RCRA 8 metals analyses. Seven of the samples contained visible evidence of ash, the eighth sample contained clinker type material and the other two samples submitted for analyses appeared to contain little or no **ash**.

The laboratory test results indicate that fill soils containing ash at the site have lead concentrations significantly exceeding the Residential Guideline lead concentration of 375 ppm listed in the MDEP Remedial Action Guidelines for Contaminated Soils

(RAGs). The Residential Guideline applies to the site due to proposed site uses. Lead concentrations ranging from 826 ppm to 1500 ppm were reported for six of the samples containing visible evidence of ash. A seventh sample with visible evidence of ash had a reported lead concentration of 334 ppm, which was elevated but did not exceed the Residential Guidelines. The laboratory test results indicate that fill soils with little or no visible evidence of ash and fill soils containing the clinker type material at the site do not have lead concentrations exceeding the remedial action guidelines.

Arsenic concentrations ranging from 8.0 to 16 ppm were reported for the 10 samples. The Residential Guideline for arsenic listed in the RAGs is 10 ppm. Although the arsenic concentrations in some samples slightly exceeded the arsenic concentration listed in the guidelines, we did not designate arsenic as a contaminant of concern at the site, because the arsenic concentrations were within published ranges (1 to 50 ppm) typically reported for arsenic in soils. The laboratory test reports indicate that the other RCRA metal concentrations did not exceed the Residential Guidelines listed in the RAGs.

### **PROPOSED SITE USES**

People's Regional Opportunity Program plans to develop the site with a new community center, including an underground parking garage, and two new multi-unit housing buildings.

### **RECOMMENDATIONS FOR REMEDIAL ACTION**

The proposed site development requires the excavation and off-site disposal of some existing fill soils. Analytical laboratory testing of ash-containing fill soil samples collected from the site indicates potentially elevated lead concentrations. The ash-containing fill soils exist throughout the site ranging in average thickness from about 6 feet at the east end to about 17 feet in the west. The ash is present throughout the fill.

We recommend that the ash-containing fill soils be separated from other (inert) soils based on visual monitoring by S. W. COLE ENGINEERING, **INC.** during site-work excavation. The excavated ash-containing fill soils will be temporarily stockpiled on a designated area of the site and covered with poly to reduce dispersal by wind and precipitation. The excavated fill soils with little or no visible evidence of ash, native



02-0121.2 E  
August 26, 2002

soils and building demolition debris (concrete, brick and wood) will be removed from the site.

The excavated inert (ash-free) soils and building demolition debris will be replaced in compacted lifts with the stockpiled ash-containing soils. All exposed ash-containing soils will be "capped" by placing them below building slabs, covering them with pavement, or by placing them below at least 6 inches of clean fill and covering with topsoil to create landscaped areas.

We recommend that if the volume of excavated and stockpiled ash-containing soils exceeds that which development allows to be capped on-site, then the excess ash-containing soils be removed from the site and disposed at a licensed soil recycling facility or at a municipal or privately owned facility approved by the MDEP.

We do not recommend further environmental study of the site at this time.

**CLOSING**

Thank you for the opportunity to provide services for your project. If you have any questions or if we may be of further assistance, please do not hesitate to contact us.

Very truly yours,

**S. W. COLE ENGINEERING, INC.**

A handwritten signature in cursive script that reads 'Gary W. Bucklin'.

Gary W. Bucklin, C. G.

Project Manager

C: Nick Hodgkins/ MDEP

T. Scott Teas/ TFH Architects

Tom Greer/ Pinkham & Greer

34

**ENVIRONMENTAL SITE ASSESSMENT SERVICES  
PROPOSED HOUSING AND COMMUNITY CENTER  
MELLEN AND GRANT STREETS  
PORTLAND, MAINE**

**01-1148.5 E**

**July 3, 2002**

# TABLE OF CONTENTS

1.0 INTRODUCTION .....	1
1.1 Scope of Services .....	1
1.2 Purpose.....	4
1.3 Limitations .....	4
1.4 Appendices .....	4
2.0 SITE DESCRIPTION .....	4
2.1 Location and Legal Description.....	4
2.2 Current Uses of the Site.....	4
2.3 Description of Structures and Utilities.....	4
2.4 Site and Vicinity Characteristics.....	5
2.5 Past uses of the Site .....	5
2.6 Past and Current Uses of Adjoining Properties .....	5
3.0 RECORDS REVIEW.....	5
3.1 Standard Federal and State of Maine Environmental Record Sources .....	5
3.1.1 EPA Lists .....	6
3.1.2 Maine DEP Lists .....	6
3.2 Physical Setting .....	7
3.2.1 MGS Maps .....	7
3.2.2 NRCS Soil Survey.....	7
3.2.3 USGS Topographic Map .....	7
3.2.4 US Department of the Interior Wetlands Map .....	8
3.3 Historical Use Information.....	8
3.3.1 Review of Aerial Photographs.....	8
3.3.2 Land Title Records.....	8
3.3.3 Sanborn Fire Insurance Maps.....	9
3.3.4 Code Enforcement Records.....	10
3.3.5 BIRD'S EYE VIEW MAP OF PORTLAND.....	11
4.0 SITE RECONNAISSANCE AND INTERVIEWS .....	11
4.1 Site Reconnaissance .....	11
4.2 Potentially Hazardous Substances in Connection with Identified Uses .....	12
4.3 Hazardous Substance Containers and Unidentified Substance Containers .....	12
4.4 Storage Tanks.....	12
4.5 Indications of PCB's.....	12
4.6 Indications of Solid Waste Disposal.....	12
4.7 Wells, Wastewater, and Septic Systems .....	12
4.8 Physical Setting Analysis .....	12
4.9 Interviews.....	13
5.0 EXPLORATION AND TESTING .....	13
5.1 Explorations.....	13
5.2 Photoionization Detector (PID) Headspace Analyses.....	13
5.3 Analytical Laboratory Testing.....	14
6.0 FINDINGS AND CONCLUSIONS.....	16
7.0 RECOMMENDATIONS.....	17
8.0 CLOSING.....	18

Limitations	APPENDIX A	Sanborn Fire Insurance Maps	APPENDIX F
Maps	APPENDIX B	Exploration Logs	APPENDIX G
Legal Description (Deeds)	APPENDIX C	Laboratory Reports	APPENDIX H
Registered UST's	APPENDIX D		
Spill Reports Masters List	APPENDIX E		



• Geotechnical Engineering • Field & Lab Testing • Scientific & Environmental Consulting

01-1148.5 E

July 3, 2002

People's Regional Opportunity Program (PROP)  
Attention: Robert Cain  
510 Cumberland Avenue  
Portland, ME 04101

Subject: Environmental Site Assessment Services  
Proposed Housing and Community Center  
Mellen and Grant Streets  
Portland, Maine

## **1.0 INTRODUCTION**

S. W. COLE ENGINEERING, INC. has completed Environmental Site Assessment Services for four lots at the intersection of Grant and Mellen Streets in Portland, Maine. We understand that PROP proposes to develop the lots with two buildings used for affordable housing and a building used as a community center.

### **1.1 Scope of Services**

Our scope of services included five components: records review, interviews, site reconnaissance, soil exploration and testing and report preparation. These components are described in the outline below:

Records Review - We reviewed records from the following sources:

*Standard Environmental Records* - Environmental Records Search of Current Government Databases

Environmental Protection Agency (Boston, MA)

- NPL Site List [1.0 Mile Approximate Minimum Search
- Distance (AMSD)]
- CERCLIS List (0.5 Mile AMSD)
- CERCLIS NFRAP List (Site and Adjacent Properties)
- RCRA CORRACTS List (0.5 Mile AMSD)
- RCRA non-CORRACTS TSD List (0.5 Mile AMSD)
- RCRA Generators List (Site and Adjacent Properties)

#### **GRAY, ME OFFICE**

286 Portland Road, Gray, ME 04039-9586 ■ Tel (207) 657-2866 ■ Fax (207) 657-2840 ■ E-Mail [infogray@swcole.com](mailto:infogray@swcole.com) ■ [www.swcole.com](http://www.swcole.com)

*Other offices in Augusta, Bangor, and Caribou, Maine & Somersworth, New Hampshire*

- RCRA TSD Facilities List (1.0 Mile AMSD)
- ERNS List (Site Only)

Maine Department of Environmental Protection (Augusta, Maine) Bureau of Remediation and Waste Management (BRWM)

- Solid Waste Facility List (0.5 Mile AMSD)
- Underground Storage Tanks (Site and Adjacent Properties)
- Spill Reports (0.5 Mile AMSD)
- Division of Remediation Uncontrolled Hazardous Substances Sites Program List (1.0 Mile AMSD)
- All Sites Files

### *Physical Setting*

Maine Geological Survey

- Bedrock Geologic Map
- Surficial Geologic Map
- Sand and Gravel Aquifer Map

Natural Resources Conservation Service

- Soil Survey Map
- United States Geological Survey
- Topographic Map

United States Department of the Interior

- National Wetlands Inventory Map

*Historical Use Information* - S. W. COLE ENGINEERING, INC. attempted to identify obvious uses of the properties from the present, back to the first developed use, or 1940, whichever was earlier.

*Aerial Photographs* - S. W. COLE ENGINEERING, INC. reviewed two sets of historic aerial photographs dated 1978 and 1990 obtained from the following source:

- S.W. Cole Engineering, Inc. Library (Gray, Maine)



Portland Municipal Offices

- Assessment Records
- Code Enforcement Files

Cumberland County Registry of Deeds (Portland, Maine)

- Deeds From Present Back About 50 Years
- Environmental Liens
- Maps showing the site

Maine State Library (Augusta, Maine).

- Sanborn Fire Insurance Maps

Library of Congress (Washington, D.C.)

- Bird's Eye View Map of Portland, Maine

Interviews - S. W. COLE ENGINEERING, **INC.** interviewed persons who might have knowledge about the site (Le., owners or users of the properties, local officials, or adjacent landowners), in regards to:

- Current and historic uses of the properties
- Possible underground storage tanks, hazardous substances, or petroleum used or released on the properties or nearby
- Waste disposal at the properties
- Site conditions
- Environmental liens

Site Reconnaissance - S. W. COLE ENGINEERING, INC. conducted a reconnaissance of the site, physically walking about the lots in order to document possible environmental conditions. We reviewed site features, described environmental conditions, and took photographs to support our observations. Our scope of services did not include a lead-based paint survey, radon testing, an asbestos survey, a biological pollutant evaluation or wetlands field evaluation.

Soil Exploration and Testing - We collected soil samples from explorations during a concurrent geotechnical investigation of the site. We screened the soil samples in the field for ionizable gases and vapors using a photoionization detector (PID). We submitted selected soil samples to a laboratory for analytical testing.

Report - A written report follows that includes the findings, conclusions, and supporting documents.

### **1.2 Purpose**

This assessment was conducted in order to provide an indication of the potential for environmental contamination by petroleum and hazardous substances from previous and current uses of the site and adjoining properties.

### **1.3 Limitations**

This report is subject to the limitations included in Appendix A.

### **1.4 Appendices**

Appendix B contains a plan depicting the location of the site (Sheet B-1) and locations and descriptions of features observed at the site (Sheet B-2). Appendix C contains a recent deed and legal description of the site. Appendix D is the MDEP Underground Storage Tank List for the City of Portland and Appendix E includes the MDEP Spill Reports Master List for the City of Portland. Appendix F includes copies of Sanborn Fire Insurance Maps. Appendix G contains exploration logs and Appendix H contains laboratory analyses reports.

## **2.0 SITE DESCRIPTION**

### **2.1 Location and Legal Description**

The site is comprised of four lots totaling 0.327 acre on the northeast corner of the intersection of Grant and Mellen Streets in the City of Portland, Maine. The City of Portland Property Map Number 48 designates the parcels as Block B, Lots 11, 12, 13 and 14. The street addresses of Lots 11, 12, 13 and 14 are 85 Grant Street, 81 Grant Street, 77 Grant Street and 73 Grant Street, respectively (City of Portland, 2002).

### **2.2 Current Uses of the Site**

The site is currently used as an automobile parking lot.

### **2.3 Description of Structures and Utilities.**

No buildings are currently on the site. Two residential buildings, a small automobile garage and a building used as a church were formerly on the site (see 2.5 below). Public water and sewer utilities are available to the site (City of Portland, 2002).

### **2.4 Site and Vicinity Characteristics**

The site is zoned "residential" (City of Portland, 2002). The site area contains mostly residential properties. The City of Portland Deering Oaks Park is north of the site.

### **2.5 Past uses of the Site**

A building used as a Seventh Day Adventist Church was on Lot 13 during the early 1900s through at least 1939. A 3-story apartment building constructed in approximately 1920 formerly occupied Lot 12. The building on Lot 12 and the adjacent Seventh Day Adventist Church on Lot 13 were demolished by the year 1978. A 3-story apartment building constructed in approximately 1920 and a garage formerly occupied Lot 11 (Aerial Photographs, Sanborn Maps, and City of Portland, 2002). The apartment building on Lot 11 was demolished in 1999 (Guertin, G., 2002).

### **2.6 Past and Current Uses of Adjoining Properties**

The properties bordering the site have historically been used primarily for residential purposes (Aerial Photographs, Sanborn Fire Insurance Maps, and City of Portland, 2002).

Table 1, below, contains a list of landowners who currently own property bounding the site (Office of the Assessor, City of Portland, 2002).

<b>TABLE 1 ADJACENT PROPERTY OWNERS</b>		
<b>Owner</b>	<b>Location From Site</b>	<b>Map #, Block, Lot #</b>
D. A. J., Inc.	East	Map 48, Block E, Lot 15
Burnham, Harold P. II	North	Map 48, Block B, Lot 2
Burnham, Harold P. II	North	Map 48, Block B, Lot 3
Sidelinger, Gary A.	South	Map 48, Block D, Lot 1
Hawkes, Daryll J.	South	Map 48 Block D, Lot 2
Wolf Property Management	South	Map 48, Block F, Lot 5
Jacobs, Gerald & June L.	West	Map 48, Block A, Lot 28
Sidelinger, Gary A. & Maureen L.	West	Map 48, Block A, Lot 29

## **3.0 RECORDS REVIEW**

### **3.1 Standard Federal and State of Maine Environmental Record Sources**

We obtained and reviewed records and databases from the US. Environmental Protection Agency and the State of Maine Department of Environmental Protection

(DEP) Bureau of Remediation and Waste Management (BRWM).

### **3.1.1 EPA Lists**

We reviewed the EPA's National Priorities List (NPL); Comprehensive Environmental Response Compensation and Liability Information System (CERCLIS) database; Resource Conservation and Recovery Information System (RCRIS) Treatment, Storage, and Disposal database; RCRIS Generators database; and the Emergency Response Notification System (ERNS) database for facilities listed within the AMSD noted in Section 1.1. **No** listed facilities were within the noted search distance.

### **3.1.2 Maine DEP Lists**

We reviewed the DEP BRWM Division of Remediation, Uncontrolled Hazardous Substances Sites Program List for the City of Portland for facilities within 1.0 mile of the site. **No** facilities were listed for the addresses of the site or adjacent properties. Portland Gas Works, Maine Coastal Services, the Brown Company and E. Perry Scrap were on the list, but these facilities are all greater than 0.5 mile from the site.

We reviewed the DEP BRWM Solid Waste Facility list for the City of Portland for facilities within 0.5 mile of the site. **No** listed facilities were within the noted search distance.

**We** reviewed the DEP BRWM Master List of Registered Underground Storage Tanks (UST's) for the City of Portland. **No** registered UST's were listed for the addresses of the site or adjacent properties. **A** copy of the MDEP Master List of Registered Underground Storage Tanks for the City of Portland is included in Appendix D.

**We** reviewed DEP BRWM Oil and Hazardous Material Spill Report files for the City of Portland. We did not find spill reports on file for the addresses of the site or adjacent properties. We found two spill reports documenting spill incidents at facilities within 0.5 mile of and topographically upgradient of the site. Spill Report P-25 for 1980 indicates approximately 10 gallons of #2 fuel oil spilled on the ground at the corner of Cumberland Avenue and State Street (0.15 mile southeast of the site). Spill Report P-152 for 1982 notes 15 gallons of #2 fuel oil spilled on the ground at 231 State Street (0.3 mile southeast of the site). We found no evidence suggesting that fuel oil from either spill migrated to the site. **A** copy of the Spill Reports Master List for the City of Portland is included in Appendix E.

We reviewed the MDEP All Files list for the City of Portland for facilities within 1.0 mile of the site. No files were listed for the site or properties adjacent to the site. Several files were listed for Portland Gas Works (0.80 mile southeast of the site) and for E. Perry Iron and Metal Co. Inc. (0.72 mile northeast of the site). However, due to distances from the site and natural topographical barriers, it is not likely that potential contamination originating at either facility would migrate toward the site,

### **3.2 Physical Setting**

We obtained and reviewed published maps from the Maine Geological Survey (MGS), the **USDA** Natural Resources Conservation Service (NRCS) and the US Geological Survey that describe various aspects of the site and adjacent areas.

#### **3.2.1 MGS Maps**

According to the Bedrock Geological Map of Maine, bedrock under the site area is mapped as the Spring Point Formation. The Spring Point Formation consists of mafic to felsic volcanic rocks formed during the Ordovician-Precambrian period.

According to the MGS Surficial Geologic Map of the Portland West Quadrangle, surficial sediments at the site consist of till. MGS describes till as a heterogeneous mixture of sand, silt, clay and stones that was deposited directly from glacial ice that covered this area of the state approximately 14,000 years ago.

According to the MGS Significant Sand and Gravel Aquifers Map 5, there are no sand and gravel aquifers on the site.

#### **3.2.2 NRCS Soil Survey**

According to the Soil Conservation Service's (now the NRCS) Soil Survey Map of Cumberland County, soils at the site consist of Deerfield loamy sand, forming 3 to 8 percent slopes on terraces.

#### **3.2.3 USGS Topographic Map**

The site is depicted on the USGS Portland West, Maine 7.5 Minute Topographic Quadrangle Map. According to this map (dated 1956 and photo-revised in 1978), the site is located in a moderately developed area of Portland. Individual buildings, except for landmark buildings in the site area, are not depicted on the map. One landmark building (a church) is depicted on the site. Landmark buildings depicted in the site vicinity include schools, a YMCA, and Maine Medical Center. Contour lines on the map indicate the site is between 20 and 40 ft. above sea level. The topography of the site

area slopes moderately downward to the north toward Park Avenue and Deering Oaks Park.

### **3.2.4 US Department of the Interior Wetlands Map**

According to the Department of Interior National Wetlands Inventory Map for the Portland West Quadrangle, no freshwater wetlands meeting the criteria used by the U. S. Department of the Interior are on or adjacent to the site.

### **3.3 Historical Use Information**

We reviewed reasonably ascertainable sources of historical information that cover the site and surrounding area, including historic aerial photographs, land title records, Sanborn Fire Insurance Maps, City of Portland code enforcement records and a historic map of the site.

#### **3.3.1 Review of Aerial Photographs**

We reviewed two sets of aerial photographs that show the site. The photographs are from the S. W. COLE ENGINEERING, INC. library in Gray, Maine.

**1978 Aerial Photographs** – These black and white photographs show the site on the northeast corner of Grant and Mellen Streets. One residential style building is visible on Lot 11 adjacent to Mellen Street. Several automobiles appear adjacent to the building. The remainder of the site appears vacant of buildings and gravel surfaced. Five automobiles are visible on Lot 13 and three automobiles are visible on Lot 14. Residential style buildings appear on most properties adjacent to the site. The adjacent property north of the site appears to be a gravel parking lot. Deering Oaks Park appears north of the site across Park Street.

**1990 Aerial Photographs** - These black and white photographs show the site and site area mostly the same as in the 1953 photographs. An exception is that Lots 12, 13 and 14 and the adjacent property north of the site appear paved.

#### **3.3.2 Land Title Records**

We reviewed site ownership records on file at the City of Portland Assessors Office. We reviewed additional documents at the Cumberland County Registry of Deeds in Portland. The current owners of the four lots comprising the site are now or formerly H. Page and Patricia G. Burnham, who acquired the property in 1998. Previous owners, with the year of acquisition include those shown in Tables 2 through 2.2:

<b>TABLE 2 SITE OWNERSHIP FOR LOTS 13 AND 14</b>	
Owner	Year Acquired
Harold P. Burnham	1998
Michael T. McAleney	1993
	---
GAR Investment Group	1986
Ronald A. Vincent	1975
Toby L. Newman	

<b>TABLE 2.1</b>	
Harold P. Burnham	1998
H. Page and Patricia G. Burnham	1995
Michael T. McAleney and Lee Sewall	1993
Park Place Associates	1992
GAR Associates	1986
Arthur A. and Dorothy A. Fink.	1966
Harold D. Shepard	1960
Mary J. State	1950
Delia G. State	1916

<b>TABLE 2.2 SITE OWNERSHIP FOR LOT 11</b>	
Owner	Year Acquired
Harold P. Burnham	1998
H. Page and Patricia G. Burnham	1992
GAR Associates	1986
Windsor Realty Group	1968
Robert L. Getchel	1956
Horace H. Shaw	1909

We reviewed the grantor and grantee indices at the Cumberland County Registry of Deeds from 1945 to 2002, but found no references to environmental liens or environmental easements pertaining to the property.

### 3.3.3 Sanborn Fire Insurance Maps

We reviewed Sanborn Fire Insurance Maps depicting the site at the University of Southern Maine Library in Portland.

These maps were dated 1909, 1938, 1980, 1986, and 1988.

1909 Sanborn Map - This map depicts a two-story building labeled "Seventh Day Adventist Church" on Lot 13. No buildings are shown on Lots 11, 12 or 14. Two 3-story buildings labeled "Flats" are depicted on the adjacent properties northeast and east of the site and a 2-story building labeled "Dwelling" is depicted on the adjacent property southeast of the site across Grant Street. Other properties adjacent to the site are shown as vacant lots. Several properties in the site vicinity contain buildings labeled "Flats" and "Dwelling". A property at the corner of Mellen and Sherman Streets southwest of the site contains a building labeled "Holy Innocents Home".

1938 Sanborn Map - This map shows 3-story buildings labeled "Flats" on both Lot 11 and Lot 12. A building labeled "White Memorial Seventh Day Adventist Church" is shown on Lot 13. Small buildings labeled "Automobile Garage" are depicted on both Lot 11 and Lot 14. Five adjacent properties shown as vacant lots on the 1909 map are depicted with buildings that have labels including "Apartments", "Automobile Garage", "Flats" and "Dwelling".

The building labeled "Holy Innocents Home" on a property southwest of the site in 1909 is labeled "Sacred Heart Parochial School".

1980, 1986 and 1988 Sanborn Maps - These maps depict Lots 12, 13 and 14 vacant of buildings. Lot 12 is labeled "Parking". A 3-story building labeled "Flats" is shown on Lot 11. Properties adjacent to the site are depicted similar to the way they were on the 1938 map.

Copies of the Sanborn Fire Insurance Maps are included in Appendix F.

### **3.3.4 Code Enforcement Records**

We reviewed code enforcement records on microfilm for the site at the City of Portland Code Enforcement Office.


A hand-drawn sketch of the site dated May 10, 1971 was titled "85-87 Grant Street". The sketch depicts a church at 77 Grant Street (Lot 13) and residential style buildings at 81 Grant Street (Lot 12) and 85 Grant Street (Lot 11). An arrow labeled "Proposed Apartment Building" on the sketch points to the building at 85 Grant Street. Two building permits for 77 Grant Street were dated 1935 and 1946.



The 1935 **building** permit was for Seven-Day Adventist Church. The 1946 building permit was for White Memorial Church. Both building permits were for miscellaneous **building improvements**.

### **3.3.5 BIRD'S EYE VIEW MAP OF PORTLAND**

We viewed the Bird's Eye View Map of Portland, Maine online at the United States **Library** of Congress web site (<http://w.loc.gov>). The map, depicted below, is dated 1876.



There are **no** buildings depicted on the site or in the vicinity of the site.

## **4.0 SITE RECONNAISSANCE AND INTERVIEWS**

### **4.1 Site Reconnaissance**

We conducted a reconnaissance of the site on January 4, 2002. Joe Booth (People's Regional Opportunity Program) accompanied us during the reconnaissance.

No buildings currently exist on the site. The site is a mostly paved automobile parking lot. Several automobiles were parked on the site during our site reconnaissance. A chain-link fence separated the south end of the site from Grant Street. Openings in the fence allowed automobile access to and from Grant Street. A Site Plan is attached as Sheet B-2 (Appendix B).

#### **4.2 Potentially Hazardous Substances in Connection with Identified Uses**

The historic use of the site for residential purposes, by a church and as a parking lot indicates there is potential for leaks and spills of gasoline, lubricants and similar chemicals from automobiles and grounds maintenance equipment. Fuel oil may have been used to heat the former buildings on the site.

#### **4.3 Hazardous Substance Containers and Unidentified Substance Containers**

We observed no hazardous substance containers or unidentified substance containers on the site.

#### **4.4 Storage Tanks**

We did not observe evidence of aboveground or underground storage tanks on the site.

#### **4.5 Indications of PCB's**

We observed two electrical transformers (a potential source of PCB's) mounted to utility poles adjacent to the southeastern end of the site along Grant Street. We did not observe evidence (stains, pooled liquid, etc.) that fluids have leaked from the transformers.

#### **4.6 Indication of Solid Waste Disposal**

Test boring and test pit explorations have provided evidence of fill soils containing ash and debris on the site (see Section 5.0). We observed small amounts of litter (paper, plastic, cigarette butts, etc.) scattered about the site.

#### **4.7 Wells, Wastewater, and Septic Systems**

We **did** not observe evidence of wells or septic systems on the site. We observed storm water catch basins on Grant and Mellen Streets adjacent to the southwest end of the site.

#### **4.8 Physical Setting Analysis**

The site is situated on the northern flank of a ridge that slopes downward to the north. It is possible that potential off-site sources of contamination originating on properties

south (topographically upgradient) of the site could migrate toward the site. Two spills of #2 fuel oil occurred at facilities topographically upgradient from and within 0.3 mile of the site (see Section 3.1.2). We did not find or observe evidence indicating that #2 fuel oil from the spills has migrated to the site.

#### **4.9 Interviews**

We interviewed several people having knowledge about the site. Some of their comments are included in the preceding text.

### **5.0 EXPLORATION AND TESTING**

#### **5.1 Explorations**

S. W. COLE ENGINEERING, INC. monitored the completion of six test boring explorations (B-1 through B-3, B-3A, B-4 and B-5), and fifteen Test Pit Explorations (TP-1 through TP-6, TP-100 through TP-103, TP-103A, TP-103B, TP-1038, and TP-104 through TP-106) at the site. The borings were made on March 4, 2002 by Northern Test borings, Inc. of Casco, Maine. Shaw Brothers Construction, Inc. of Gorham, Maine made test Pits TP-1 through TP-6 on February 27, 2002. Test Pits TP-100 through TP-103, TP-103A, TP-103B, and TP-104 through TP-106 were made on April 26, 2002 by Shaw Brothers Construction, Inc. S. W. COLE ENGINEERING, INC. selected the exploration locations based on proposed site improvements and other information supplied by TFH Architects. The exploration locations are depicted on the Site and Exploration Location Plan attached as Sheet B-2 in Appendix B.

The explorations generally encountered fill (clayey silt, silt, sand and gravel) overlying native clayey silt and silty clay, overlying silty sand with some gravel (till). The fill ranged in thickness from 4.5 ft. (TP-3) to 27 ft. (B-4). The fill contained varying amounts of ash and demolition debris. The remains of building foundations and/or floor slabs were encountered in Test Pits TP-1, TP-4, TP-100, TP-102, TP-103, TP-103A and TP-103B. Logs of the explorations are included in Appendix G.

#### **5.2 Photoionization Detector (PID) Headspace Analyses**

We collected soil samples at varying depths from each of the test pits. We tested the samples for ionizable volatile organic gases and vapors with a photoionization detector (PID) using the Maine DEP Headspace Technique. The PID used was a Photovac Micro TIP Model MP-1000 with a 10.6 electron Volt (eV) ultraviolet lamp and detection capability of 0.1 PPM (parts per million).

The MDEP Headspace Technique involves placing about 250 grams of soil sample in a one-quart zip-type plastic bag and closing it. The sample is agitated for about 30 seconds and left to equilibrate for 15 minutes. A reading is then taken by placing the PID probe through the bag and drawing out a sample of soil gas.

The PID readings were non-detect for all the samples. The PID test results and sample depths are included on the exploration logs in Appendix G.

### **5.3 Analytical Laboratory Testing**

We submitted selected fill soil samples collected during the two rounds of test pit explorations to Katahdin Analytical Services in Westbrook, Maine for analytical testing. Samples with visible evidence of ash from TP-1, TP-2, TP-4 and TP-5 were submitted for analysis of RCRA metals (arsenic, barium, cadmium, chromium, lead, mercury, selenium and silver) on March 1, 2002. RCRA metals were selected for testing because the Maine DEP informed us that fill soils containing ash on some properties in the site vicinity have elevated lead and arsenic concentrations.

The laboratory report indicated that elevated concentrations of lead were detected in all 4 samples. Lead concentrations of 1390 parts per million (ppm), 927 ppm, 1170 ppm and 1500 ppm were detected in the samples from TP-1, TP-2, TP-4 and TP-5, respectively. The concentrations significantly exceed the upper limit lead concentration of 375 ppm listed in the Maine DEP Remedial Action Guidelines for Contaminated Soils (residential scenario). The "Residential" guideline applies to the site based on proposed site uses and is the most stringent of 3 scenarios. Arsenic concentrations ranging from 11.7 ppm to 16 ppm were reported for the 4 samples. These concentrations slightly exceeded the upper limit arsenic concentration of 10 ppm listed for the "residential" remedial action guidelines. The concentrations of other metals detected in the samples did not exceed concentrations listed in the remedial action guidelines. Table 3 compares the metals test results for the 4 samples to the remedial action guidelines.

Fill soil samples collected from Test Pits TP-100, TP-101, TP-102, TP-103, TP-104 and TP-106 were submitted for analysis of RCRA metals on April 26, 2002. Three samples (TP-100, TP-103 and TP-106) contained visible evidence of ash, one sample (TP-102) contained fused ash-like material and two samples (TP-101 and TP-104) consisted of sand fill that appeared to contain little or no ash.

The laboratory report indicated the ash fill samples had elevated lead concentrations. The **lead** concentrations in the samples from TP-I00 (1020 ppm) and TP-103 (826 ppm) exceeded the lead concentration of 375 ppm listed in the “residential” remedial action guidelines. The lead concentration in the sample from TP-106 (334 ppm) was elevated, but did not exceed the remedial action guidelines for lead. Arsenic concentrations ranging from 9.5 to 15.5 were reported for the three ash fill samples, two of which slightly exceeded the upper limit arsenic concentration of the “residential” remedial action guideline. The concentrations of other detected metals did not exceed the remedial action guidelines. Table 4 compares the metals test results for the 6 samples to the remedial action guidelines.

It should be noted that published soil chemical literature (Bohn, et al, 1979) indicates typical concentrations of arsenic in soil range from 1 to 50 ppm. The arsenic concentrations in several of the samples slightly exceeded the arsenic concentration of 10 ppm listed in the “residential” guidelines. However, because the concentrations of arsenic were within ranges typically reported for arsenic in soils and only slightly exceeded the residential guideline, we did not designate arsenic as a “contaminant of concern” when referencing the guidelines.

Only lead was designated as a contaminant of concern, and therefore no adjustments were made to the guidelines. The upper limit concentrations for the guidelines need to be adjusted downward if more than one contaminant of concern exists.

Metal	Concentration (mg/kg)				MDEP Soil Remedial Action “Residential” Guideline (mg/kg)
	TP-1	TP-2	TP-4	TP-5	
Arsenic	16	14.8	11.8	11.7	10
Barium	314	337	399	133	10,000
Cadmium	< 1.12	< 1.34	< 1.07	< 1.06	27
Chromium	88.5	21.9	15.6	22.9	950
Lead	1390	927	1170	1500	375
Mercury	0.00297	0.000863	0.00287	0.00464	60
Selenium	1.4	1.6	1.2	< 1.0	950
Silver	< 1.68	< 2.01	< 1.60	< 1.58	950

	Concentration (mg/kg)						MDEP Soil Remedial Action Guideline (mg/kg)
	TP-100	TP-101	TP-102	TP-103	TP-104	TP-106	
Arsenic	11	10.9	12	15.5	8.0	9.5	10
Barium	124	53.0	152	174	19.5	208	10,000
Cadmium	< 1.26	< 1.00	< 15.2	< 1.00	< 1.00	8.32	27
Chromium	17.6	24.5	99.1	20.1	9.0	16.8	950
Lead	1020	110	172	826	34.4	334	375
Mercury	0.0254	0.000497	0.000695	0.000495	0.000273	0.000285	60
Selenium	< 1.3	< 1.0	< 15	3.0	< 1.0	< 1.2	950
Silver	< 1.9	< 1.5	< 1.5	< 1.5	< 1.5	< 1.8	950

Notes:  
 mg/kg=parts per million (ppm)  
 < = Less than the noted sample specific reporting limit.

Copies of the laboratory test reports are included in Appendix H.

## 6.0 FINDINGS AND CONCLUSIONS

S. W. COLE ENGINEERING, INC. has completed Environmental Site Assessment Services for four lots on the northeast side of the intersection of Grant and Mellen Streets in Portland, Maine. The area of the site totals approximately 0.327 acre. We understand People's Regional Opportunity Program (PROP) proposes to develop the site with a community center, affordable housing and an underground parking garage. We also understand that due to existing topographic conditions, the proposed development will require excavation and off-site disposal of existing fill soils.

No buildings exist on the site, which *is* currently used as a parking lot. The site formerly contained multi-unit residential buildings and a church. Public water and sewer utilities are available for the site.

Potential onsite sources of contamination include fuel, lubricants and similar chemicals from automobiles and grounds maintenance equipment and fuel oil that may formerly have been stored and used for heating purposes. We did not find or observe evidence that these potential onsite sources of contamination have caused adverse environmental impact to the site.

Potential off site sources of contamination include #2 fuel oil from two spill incidents at facilities within 0.3 mile of and topographically upgradient of the site. Each spill incident involved less than 20 gallons of #2 fuel oil. We did not find or observe evidence that oil from the spills has migrated to the site.

Fill soils containing ash were encountered at the site during test pit explorations monitored by S. W. COLE ENGINEERING, INC. on February 27 and April 26, 2002. Analytical laboratory testing of these samples indicated elevated concentrations of lead. **The** lead concentrations were significantly higher than the upper limit lead concentration (residential scenario) listed in the Maine DEP Remedial Action Guidelines for Contaminated Soils. Analytical laboratory testing of fill soil samples showing no visible evidence of ash indicate the concentration of lead in these soils do not exceed upper limit concentrations listed in the remedial action guidelines. Explorations indicate most of the fill soils at the site contain visible evidence of ash.

We screened fill soil and native soil samples collected from the explorations with a Photoionization detector (PID) for petroleum and other ionizable organic gases and vapors. The PID test results were non-detect for all samples, indicating that petroleum and volatile organic compound (VOC) contamination of the soils is unlikely.

## **7.0 RECOMMENDATIONS**

We understand that fill soils containing ash will be excavated, exposed at the ground surface and removed from the site during proposed site development.

We recommend that fill soils contaminated with ash removed from the site during construction **be** disposed at a licensed soil recycling facility or at a municipal or privately owned facility approved by the Maine DEP.

We recommend that ash-containing fill soils remaining at the site be "capped" to prevent human contact. Capping options include placing the soils below proposed building slabs, below paved areas, or by covering with at least 6 inches of clean fill creating landscaped areas.

We recommend that a Maine DEP Voluntary Response Action Plan (VRAP) be prepared for the property and submitted to the DEP for approval. The VRAP would outline environmental site assessment services conducted for the site and proposed remediation of the ash-containing fill soils. After approval of a VRAP for a property and

subsequent implementation of the VRAP, the DEP will issue a certificate of completion and liability release to the applying party regarding all known **and** identified releases of Contamination at the property.

**8.0 CLOSING**

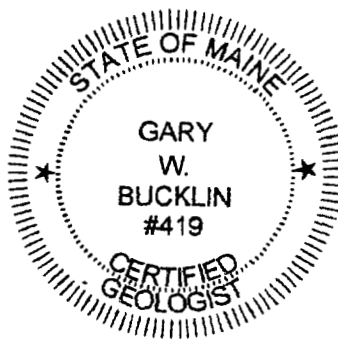
It has been a pleasure to assist you with this phase of your project. If you have any questions or if we may be of further assistance, please do not hesitate to contact us.

Very truly yours,

**S.W. COLE ENGINEERING, INC.**

*Gary W. Bucklin*  
Gary Bucklin, C.G.

Senior Geologist/Project Manager



GWB/cah



## BIBLIOGRAPHY

- Bohn, H., McNeal, B. and O'Conner, G., 1979, Soil Chemistry. New York: John Wiley & Sons, p. 295
- Booth, J. (PROP), Personal Communication with Nicholas Mayhew, January 14, 2002.
- Guertin, Gail, Telephone Communication with Nicholas Mayhew, February 21, 2002.
- Historic Aerial Photographs, 1978 and 1990, S.W. Cole Engineering, Inc. Library, Gray, Maine
- Howick, S. (City of Portland), Phone conversation with Gary W. Bucklin, June 5, 2002.
- Osberg, P.H., Hussey II, A.M., Boone, G.M., 1985, Bedrock Geologic Map of Maine: Maine Geological Survey, Department of Conservation, Augusta, Maine.
- Prescott, G.C., 1979, Sand and Gravel Aquifers Map 5, Cumberland and York Counties, Maine, Maine Geological Survey, Department of Conservation, Augusta, Maine.
- Sanborn Fire Insurance Maps, 1909, 1938, 1980, 1986, and 1986, Maine State Library, Augusta, Maine.
- Thompson, W. B., 1976, Reconnaissance Surficial Geology of the Portland West, Maine Quadrangle: Maine Geological Survey, Department of Conservation, Augusta, Maine.
- United States Department of Agriculture, Natural Resources Conservation Service, 1974, Soil Survey of Cumberland County.
- United States Department of the Interior, Geological Survey, 1956, 7.5 Minute Series, Portland West, Maine Quadrangle Topographic Map.
- United States Department of the Interior, National Wetlands Inventory, 1995, Portland West, Quadrangle, Maine.
- United States Library of Congress, Geography and Map Division, 1876 Bird's Eye View Map of Portland, Maine.

## APPENDIX A Limitations

This environmental site assessment report has been prepared for the exclusive use of People's Regional Opportunity Program (PROP) for specific application to the Environmental Site Assessment Services conducted for the PROP properties on the northeast side of the intersection of Grant and Mellen Streets in Portland, Maine. We have endeavored to prepare this report in accordance with generally accepted practices. No other warranty, expressed or implied, is made.

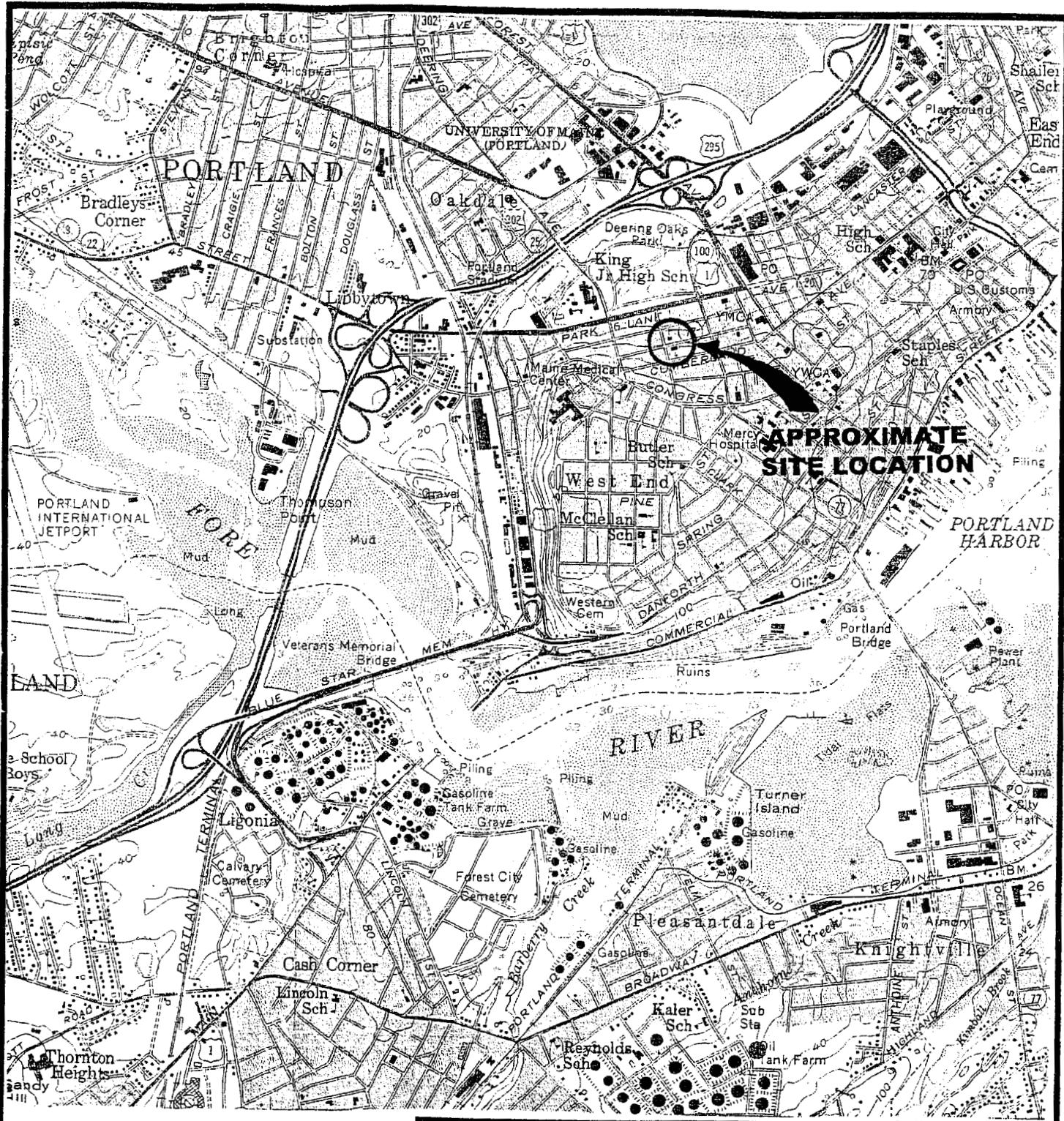
The scope of our assessment has been limited to the items specifically discussed in the **text** of this report. Recommendations contained in this report are based substantially upon information provided by others regarding the site and on our findings during the site visit. Should any additional data or information become available, S. W. COLE ENGINEERING, INC. and the conclusions should review it and recommendations presented in this report should be modified as appropriate.

This report cannot reflect undetected variations, which may occur, nor can it reflect variations of subsurface conditions (groundwater quality or elevation) over time. S. W. COLE ENGINEERING, INC. has made no attempt to verify the compliance of the past or present owners and/or occupants of the property with local, state, or federal laws and regulations.

It must be noted that our findings do not represent scientific certainties and are based on professional judgment. S. W. COLE ENGINEERING, INC. does not represent that **the** subject site contains no hazardous substances or other latent conditions beyond that detected or observed **by** S. W. COLE ENGINEERING, INC. during this environmental site assessment.

**APPENDIX B**

F:\PROJ\ECTSV\1048.501-1148.5 site location base.dwg, Layout1, 05/07/2002 10:41 AM, DAR, S. W. Cole Engineering, Inc., 1:1



**T F H ARCHITECTS**  
**SITE LOCATION MAP**

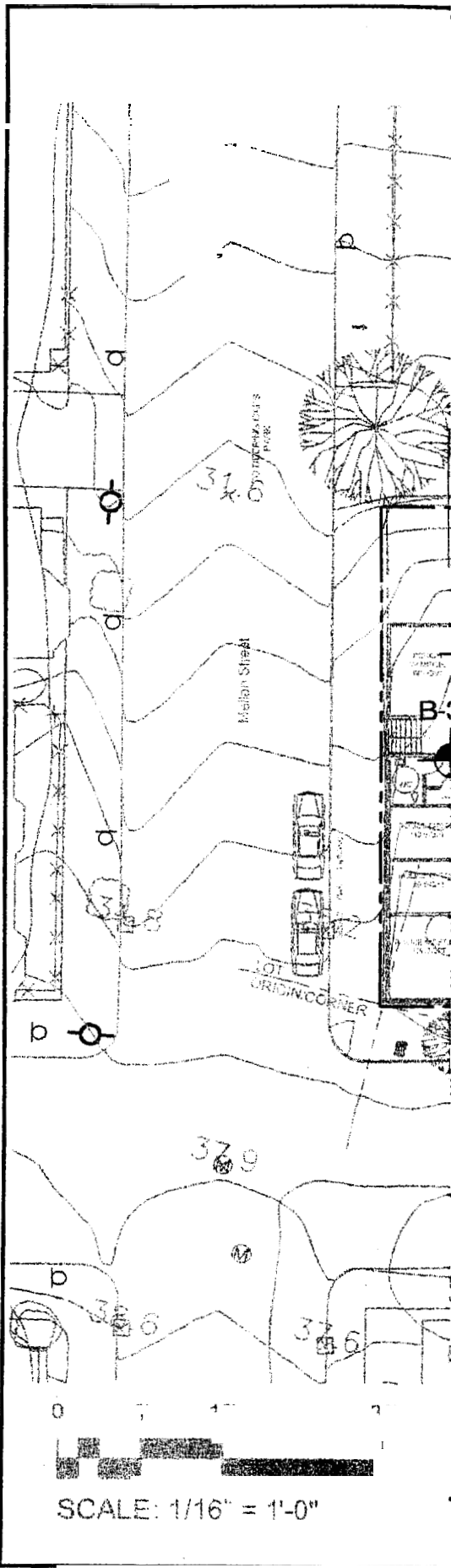
Environmental Services  
 PROP Properties  
 Grant and Mellen Streets Portland, Maine

**NOTE :**

Base map taken from 7.5 Minute Series USGS Topographic Map, Portland West, Maine Quadrangle.

Job NO. 01-1148.5 E  
 Date : 05/07/02

Scale 1:24,000  
 Sheet B-1



OXIMATE BORING LOCATION

OXIMATE TEST PIT LOCATION

EXPLORATION LOCATION PLAN WAS PREPARED  
AS A 1'-0" SCALE PLAN OF THE SITE ENTITLED "FIRST  
STAGE" PREPARED BY TFH ARCHITECTS, DATED 3/7/02.

LOCATIONS OF EXPLORATIONS HAVE BEEN  
LOCATED IN THE FIELD BY TAPE MEASUREMENTS FROM  
EXISTING FEATURES.

**W. COLE**  
ENGINEERING, INC.

TFH ARCHITECTS

**EXPLORATION AND EXPLORATION LOCATION PLAN**

ENVIRONMENTAL SERVICES  
FOR PROPERTY

GRANT AND MELLEN STREETS

PORTLAND, MAINE

SCALE: 1/16" = 1'-0"

01-1148.5

06/28/02

Scale

Sheet

1/16"=1'-0"

B-2

**APPENDIX C**

8K13605PG296

008615

WARRANTY DEED

KNOW ALL MEN BY THESE PRESENTS, THAT HAROLD P. BURNHAM, of Scarborough, County of Cumberland and State of Maine in consideration of one dollar and other valuable consideration paid by H. PAGE BURNHAM and PATRICIA G. BURNHAM, whose mailing address is: P.O. Box 1449, Scarborough, Maine 04074, the receipt whereof is hereby acknowledged, does hereby give, grant, bargain, sell and convey unto the said H. PAGE BURNHAM and PATRICIA G. BURNHAM, as tenants in common and not as joint tenants, their heirs and assigns forever,

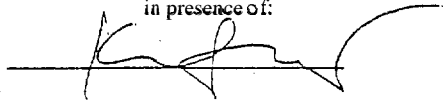
Certain lots or parcels of land situated in the City of Portland, County of Cumberland and State of Maine, and bring more particularly bounded and described in Exhibit A attached hereto and made a part hereof.

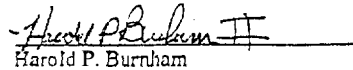
TO HAVE AND TO HOLD, the aforegranted and bargained premises with all the privileges and appurtenances thereof to the said H. PAGE BURNHAM and PATRICIA G. BURNHAM, as tenants in common and not as joint tenants, their heirs and assigns, to them and their use and behoof forever.

AND I do COVENANT with the said Grantees, their heirs and assigns, that I am lawfully seized in fee of the premises, that they are free of all encumbrances, that I have good right to sell and convey the same to the said Grantees to hold as aforesaid: and that I and my heirs and assigns, shall and will warrant and defend the same to the said Grantees, their heirs and assigns forever, against the lawful claims and demands of all persons.

IN WITNESS WHEREOF, the said HAROLD P. BURNHAM has hereunto set his hand and seal this 8<sup>th</sup> day of the month of February, 1998.

SIGNED, SEALED and DELIVERED  
in presence of:



  
Harold P. Burnham

STATE OF MAINE  
County of Cumberland, ss.

Feb 9 . 1998

Personally appeared the above named Harold P. Burnham and acknowledged the foregoing instrument to be their free act and deed.


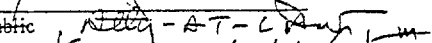
Before me,   
Notary Public   
Print Name KENNETH DA COLE

EXHIBIT A

73-75 Grant Street, Portland

A certain lot or parcel of land situated on the northerly side of Grant Street, in said Portland, and being that part of Lot No. 8 in the block of land marked "L" on a plan of Deering Pasture, so-called, recorded in said Registry of Deeds in Plan Book 3, Page 37, that remains after the widening of Grant Street by the City of Portland.

Being the same premises conveyed to the Grantor herein by H. Page Burnham, et al by deed of recent date, recorded in Cumberland County Registry of Deeds.

81-85 Grant Street, Portland

A certain lot or parcel of land with any buildings thereon, situated on the northerly side of Grant Street in the City of Portland, County of Cumberland and State of Maine, and being Lot No. 10, Section L, as shown on Plan of Deering Pasture, so-called, recorded in Cumberland County Registry of Deeds in Plan Book 3, Page 37, to which Plan reference is hereby made for a more particular description.

Also a certain lot or parcel of land, with any buildings thereon, situated in said Portland, on the northeasterly corner of Grant and Mellen Streets, so-called, and being lot numbered 11 in Section L on said Plan of Deering Pasture, recorded in said Registry of Deeds in Plan Book 3, Page 37, containing four thousand seven hundred fifty (4,750) square feet, more or less.

Said lot is otherwise bounded and described as follows: Beginning at the corner formed by the intersection of the northerly sideline of Grant Street with the easterly sideline of Mellen Street; thence running easterly by said Grant Street fifty (50) feet to a lot numbered 10 as shown on plan of land recorded in said Registry of Deeds in Plan Book 3, Page 37; thence from these two points extending northerly adjoining said lot numbered 10 on the east, and said Mellen Street on the west, a distance of ninety-seven and one-half (97 1/2) feet to lot numbered 12 on said Plan.

For both lots described herein, reference is also made to City of Portland Valuation Plan, recorded in said Registry of Deeds in Plan Book 5, Page 48.

Being the same premises conveyed to the Grantor herein by H. Page Burnham, et al by deed of recent date, recorded in Cumberland County Registry of Deeds.



BK 13605 PG 298

79 Grant Street, Portland

Also a certain lot or parcel of **land** with the buildings thereon, situated on the northerly side of **Grant Street**, and being Lot No. 9 in Block L as shown on **Plan** of Division between Deering and Preble Estates recorded in said Registry of Deeds in Plan Book 3, Page 37, to which **plan** reference is hereby made for a more particular description.

This conveyance is made subject to an easement to Central Maine Power Company and New England Telephone and Telegraph Company recorded in said Registry of Deeds in **Book 3157**, Page 46.

Being the same premises conveyed to the Grantor herein by H. Page Burnham, et al by deed of recent date, recorded in Cumberland County Registry of Deeds.

Also granting herewith an easement along the southerly sideline of **Lots 12 and 13**, one hundred (100) feet deep and five (5) feet wide running from Park Avenue toward Cumberland Avenue, for pedestrian access and landscaping.

RECEIVED  
RECORDED REGISTRY OF DEEDS

1998 FEB 18 AM 11:38

CUMBERLAND COUNTY

*John B. O'Brien*

**APPENDIX D**

REG.#	TANK #	FACILITY NAME	STREET ADDRESS	TOWN	SENS AREA	STATUS	FACILITY USE	INSTALLED	VOLUME	PRODUCT
18710	1	11 FOREST AVENUE	11 FOREST AVENUE	PORTLAND	N	F	C	10/1/69	2000	2
18710	2	11 FOREST AVENUE	11 FOREST AVENUE	PORTLAND	N	F	C	10/1/69	2000	2
16785	2	144 FORE STREET TRUST	144 FORE STREET	PORTLAND	N	F	C	10/1/69	2000	2
16785	3	144 FORE STREET TRUST	144 FORE STREET	PORTLAND	N	F	C	1/1/59	10000	1
16785	4	144 FORE STREET TRUST	144 FORE STREET	PORTLAND	N	F	C	1/1/59	1000	2
19395	1	188 STATE ST	188 STATE ST	PORTLAND	N	F	C	1/1/59	1000	12
19395	2	188 STATE ST	188 STATE ST	PORTLAND	N	F	C	10/1/69	275	2
19395	3	188 STATE ST	188 STATE ST	PORTLAND	N	F	C	10/1/69	275	2
1377	1	209 215 CONGRESS PARTNERSHIP	209 215 CONGRESS ST	PORTLAND	N	F	C	10/1/69	275	2
15309	1	299 PRESUMPSCOTT ST	299 PRESUMPSCOTT ST	PORTLAND	N	F	C	10/1/69	275	2
15309	2	299 PRESUMPSCOTT ST	299 PRESUMPSCOTT ST	PORTLAND	N	F	C	10/1/69	275	2
15309	3	299 PRESUMPSCOTT ST	299 PRESUMPSCOTT ST	PORTLAND	N	F	C	10/1/69	5000	2
15309	4	299 PRESUMPSCOTT ST	299 PRESUMPSCOTT ST	PORTLAND	N	F	C	1/1/68	3500	2
18985	1	313 VALLEY STREET	313 VALLEY ROAD/ST	PORTLAND	N	F	C	1/1/68	500	2
18985	2	313 VALLEY STREET	313 VALLEY ROAD/ST	PORTLAND	N	F	C	12/1/88	2500	2
18985	3	313 VALLEY STREET	313 VALLEY ROAD/ST	PORTLAND	N	F	C	10/1/69	5000	2
18132	1	326 SPRING STREET	326 SPRING STREET	PORTLAND	Y	F	C	10/1/69	1000	2
14693	1	39 FORREST AVE	39 FOREST AVENUE	PORTLAND	Y	F	C	10/1/69	500	75
3193	1	426 FOREST AVE BUILDING	426 FOREST AVE	PORTLAND	Y	F	C	10/1/69	1000	75
11985	1	470 FOREST AVENUE ASSOCIATES	470 FOREST AVE	PORTLAND	N	C	E	10/1/69	1000	2
1159	1	500 RIVERSIDE ASSOCIATES	500 RIVERSIDE STREET	PORTLAND	N	F	C	10/1/69	4000	2
16828	1	555 FOREST AVE GROUP LLC	555 FOREST AVE	PORTLAND	N	F	C	1/1/64	2000	2
16828	2	555 FOREST AVE GROUP LLC	555 FOREST AVE	PORTLAND	N	F	C	5/1/72	8000	2
20124	1	62 FESSENDEN ST	62 FESSENDEN ST	PORTLAND	N	F	C	6/1/75	3000	2
15483	1	73 DEERING STREET	73 DEERING STREET	PORTLAND	N	B	C	10/1/69	2500	2
18992	1	85 87 EMERY ST	85 87 EMERY ST	PORTLAND	N	E	E	4/1/90	2500	2
18992	2	85 87 EMERY ST	85 87 EMERY ST	PORTLAND	N	D	C	10/1/69	500	2
18992	3	85 87 EMERY ST	85 87 EMERY ST	PORTLAND	N	F	C	10/1/69	1000	1
18992	4	85 87 EMERY ST	85 87 EMERY ST	PORTLAND	N	F	C	10/1/69	275	2
6896	1	85 MARKET STREET	85 87 EMERY ST	PORTLAND	N	F	C	10/1/69	275	2
18704	1	A & M PARTNERS INC BLDG	85 MARKET STREET	PORTLAND	N	F	C	10/1/69	275	2
19831	1	A & S ASSOCIATES	120 EXCHANGE ST	PORTLAND	N	D	C	10/1/69	275	2
19831	2	A & S ASSOCIATES	555 COMMERCIAL ST	PORTLAND	N	D	C	10/1/69	1000	2
8294	1	A HERMAN COMPANY	555 COMMERCIAL ST	PORTLAND	N	F	C	10/1/69	12000	6
5320	1	AGA REALTY LLC	85 ST JAMES ST	PORTLAND	N	F	C	10/1/69	500	2
5320	2	AGA REALTY LLC	315 COMMERCIAL STREET	PORTLAND	N	F	C	10/1/69	1000	81
5320	3	AGA REALTY LLC	315 COMMERCIAL STREET	PORTLAND	N	F	D	6/1/72	2000	2
5320	4	AGA REALTY LLC	315 COMMERCIAL STREET	PORTLAND	N	F	B	3/1/82	2000	2
5320	5	AGA REALTY LLC	315 COMMERCIAL STREET	PORTLAND	N	F	B	3/1/82	10000	23
5320	5	AGA REALTY LLC	315 COMMERCIAL STREET	PORTLAND	N	F	B	3/1/82	10000	23
1390	1	ALAMO RENT A CAR INC	315 COMMERCIAL STREET	PORTLAND	N	B	B	11/1/97	10000	29
1390	2	ALAMO RENT A CAR INC	315 COMMERCIAL STREET	PORTLAND	N	B	B	11/1/97	12000	23
1390	3	ALAMO RENT A CAR INC	1000 WESTBROOK ST	PORTLAND	N	F	C	11/1/97	12000	29
1390	4	ALAMO RENT A CAR INC	1000 WESTBROOK ST	PORTLAND	N	F	C	6/1/79	12000	28
14508	1	ALLEN & COLES MOVING & STORAGE	1000 WESTBROOK ST	PORTLAND	N	F	C	1/1/72	10000	23
1084	1	ALLEN AVE UNITARIAN CHURCH	106 PINETREE INDUSTRIAL PARK	PORTLAND	N	F	C	1/1/72	550	2
17097	1	ALLEN BUSINESS FORMS	524 ALLEN AVE	PORTLAND	N	B	C	11/15/96	500	81
19836	1	ALLEN, KATHERINE	722 CONGRESS STREET	PORTLAND	N	F	C	10/1/87	10000	23
8295	1	ALSIDE SUPPLY CENTER	12 PINE ST	PORTLAND	N	F	H	8/1/70	550	2
14749	1	AMERI CANA TRANSPORT INC	75 ST. JAMES STREET	PORTLAND	N	F	C	10/1/69	1000	2
14749	2	AMERI CANA TRANSPORT INC	SUIT 3022 PORTLAND FISH PIER	PORTLAND	N	F	G	10/1/69	500	2
15794	1	AMERICAN BUSINESS SYSTEMS INC	SUIT 3022 PORTLAND FISH PIER	PORTLAND	N	F	D	9/1/84	150	2
19220	1	AMERICAN BUSINESS SYSTEMS INC	ONE MCALISTER FARM RD	PORTLAND	N	F	C	10/1/69	2000	2
9477	1	AMERICAN BUSINESS SYSTEMS INC	60 FOREST AVE	PORTLAND	N	F	C	10/1/69	5000	29
2846	1	AMERICOLD CORP	42 ATLANTIC ST	PORTLAND	N	F	C	5/1/89	2000	12
			165 READ ST	PORTLAND	Y	F	C	10/1/69	1000	81
				PORTLAND	N	F	C	7/1/62	1000	2
				PORTLAND	N	F	D	1/1/64	500	2
				PORTLAND	N	F	D		275	12

REG.#	TANK #	FACILITY NAME	STREET ADDRESS	TOWN	SENS AREA	STATUS	FACILITY USE	INSTALLED	VOLUME	PRODUCT
2646	2	AMERICOLD CORP	165 READ ST	PORTLAND	N	F	D	1/1/64	10000	2
4547	1	AMES DEPT STORE 2107	1064 BRIGHTON AVE	PORTLAND	N	F	C	4/1/76	10000	2
4547	2	AMES DEPT STORE 2107	1064 BRIGHTON AVE	PORTLAND	N	B	C	10/1/89	10000	2
12178	1	ANDERSON TRUST	200 ANDERSON STREET	PORTLAND	N	F	C	1/1/58	1000	2
8310	1	ANDOVER COLLEGE	901 WASHINGTON AVENUE	PORTLAND	N	E	H	1/1/68	2000	2
78	1	ANDREWS, ROBERT W & IRMA R	66 FARNHAM	PORTLAND	Y	F	E	6/1/77	2000	2
14491	1	ANTHONY MANCINI INC	179 SHERIDAN ST	PORTLAND	N	F	C	5/1/60	0	21
14491	2	ANTHONY MANCINI INC	179 SHERIDAN ST	PORTLAND	N	F	C	8/1/65	5000	2
12942	1	APARTMENT BUILDING	90 MELLEN STREET	PORTLAND	N	F	F	10/1/69	1000	2
18692	1	APARTMENT BUILDING	107 GILMAN STREET	PORTLAND	N	F	F	10/1/69	500	2
10509	1	APPLICATORS SALES & SERVICE	420 WARREN AVENUE	PORTLAND	N	F	F	10/1/69	3000	2
10509	2	APPLICATORS SALES & SERVICE	420 WARREN AVENUE	PORTLAND	N	F	D	1/1/84	1000	2
10509	3	APPLICATORS SALES & SERVICE	420 WARREN AVENUE	PORTLAND	N	F	D	1/1/75	3000	2
15333	1	APT HOUSE	276 BRACKETT ST	PORTLAND	N	B	D	6/1/87	3000	2
4244	1	ARCADIA STREET PUMP STATION	ARCADIA STREET	PORTLAND	Y	F	F	10/1/69	900	12
4364	1	ARROW REALTY	83 ELM STREET	PORTLAND	N	F	H	5/1/79	1000	2
4366	1	ARROW REALTY	107 ELM STREET	PORTLAND	Y	F	C	8/1/85	20000	4
4400	1	ARROW REALTY	60 ELM STREET	PORTLAND	Y	F	C	4/1/60	15000	4
11642	1	ARROW REALTY	169 LANCASTER STREET	PORTLAND	N	D	C	11/1/84	20000	4
4364	2	ARROW REALTY	83 ELM STREET	PORTLAND	Y	F	C	9/1/66	5000	2
4366	2	ARROW REALTY	83 ELM STREET	PORTLAND	Y	F	C	8/1/85	10000	4
4400	2	ARROW REALTY	60 ELM STREET	PORTLAND	N	D	C	11/1/84	4000	4
11642	2	ARROW REALTY	60 ELM STREET	PORTLAND	Y	F	C	9/1/66	5000	2
4400	3	ARROW REALTY	169 LANCASTER STREET	PORTLAND	N	D	C	11/1/84	20000	4
11981	1	ASCANIO PAINT	306 WARREN AVENUE	PORTLAND	Y	F	C	10/1/69	5000	4
2393	1	ASR PORTLAND	PORTLAND INTERNATIONAL AIRPORT	PORTLAND	N	F	C	10/1/69	5000	4
2392	1	ATCT PORTLAND	PORTLAND INTERNATIONAL AIRPORT	PORTLAND	N	F	C	8/1/75	1000	2
18039	1	ATHERTON, MANNING	PORTLAND INTERNATIONAL AIRPORT	PORTLAND	N	F	I	9/1/75	1000	29
14928	1	ATLANTIC PUBLIC WAREHOUSE	25 JACKSON ROAD	PORTLAND	Y	F	I	1/1/75	2000	29
6986	1	ATLAS CORP	ELM & KENNEBEC STS	PORTLAND	N	F	E	10/1/69	550	2
2934	1	AUTO TECH	315 CUMBERLAND AVENUE	PORTLAND	N	D	C	10/1/69	20000	2
2934	2	AUTO TECH	1569 FOREST AVE	PORTLAND	N	F	C	9/1/71	3000	2
2934	3	AUTO TECH	1569 FOREST AVE	PORTLAND	N	F	B	10/1/69	4000	28
2934	4	AUTO TECH	1569 FOREST AVE	PORTLAND	N	F	B	10/1/69	4000	28
2934	5	AUTO TECH	1569 FOREST AVE	PORTLAND	N	F	B	10/1/69	4000	23
2934	6	AUTO TECH	1569 FOREST AVE	PORTLAND	N	F	B	10/1/69	4000	23
2934	7	AUTO TECH	1569 FOREST AVE	PORTLAND	N	F	B	10/1/69	500	2
2934	7	AUTO TECH	1569 FOREST AVE	PORTLAND	N	F	B	10/1/69	500	81
1856	1	AUTO ZONE INC	108 ST JOHN ST	PORTLAND	N	B	B	10/20/94	20000	23
1856	2	AUTO ZONE INC	108 ST JOHN ST	PORTLAND	N	B	B	10/20/94	20000	23
1856	3	AUTO ZONE INC	108 ST JOHN ST	PORTLAND	N	F	B	11/1/84	8000	23
1856	4	AUTO ZONE INC	108 ST JOHN ST	PORTLAND	N	F	B	11/1/84	4000	28
1856	5	AUTO ZONE INC	108 ST JOHN ST	PORTLAND	N	F	B	11/1/84	4000	22
4608	1	AVIS RENT A CAR SY: ITEM INC	108 ST JOHN ST	PORTLAND	N	F	B	12/1/84	3000	29
4608	2	AVIS RENT A CAR SY: ITEM INC	988 WESTBROOK ST	PORTLAND	N	F	B	12/1/84	550	1
14280	1	AW HASTINGS OF ME INC	511 RIVERSIDE IND PKWY	PORTLAND	N	B	C	10/1/85	12000	23
14280	2	AW HASTINGS OF ME INC	511 RIVERSIDE IND PKWY	PORTLAND	N	F	C	1/1/72	550	81
9884	1	B M W ASSOC	341 CUMBERLAND AVE	PORTLAND	Y	F	C	8/1/71	1000	1
14982	1	BARBER FOODS INC	70 ST JOHN ST	PORTLAND	N	D	F	8/1/71	1000	29
14982	2	BARBER FOODS INC	70 ST JOHN ST	PORTLAND	N	D	F	1/1/39	1800	2
6884	1	BARRON CENTER	1145 BRIGHTON AVENUE	PORTLAND	N	F	C	10/1/69	5000	2
6884	2	BARRON CENTER	1145 BRIGHTON AVENUE	PORTLAND	N	F	C	10/1/69	1500	2
6884	3	BARRON CENTER	1145 BRIGHTON AVENUE	PORTLAND	N	F	M	1/1/55	10000	2
6884	4	BARRON CENTER	1145 BRIGHTON AVENUE	PORTLAND	N	F	M	1/1/55	1000	29
6884	4	BARRON CENTER	1145 BRIGHTON AVENUE	PORTLAND	N	B	M	11/1/87	10000	6
6884	4	BARRON CENTER	1145 BRIGHTON AVENUE	PORTLAND	N	F	M	10/1/69	500	12
6884	4	BARRON CENTER	1145 BRIGHTON AVENUE	PORTLAND	N	F	M	10/1/69	1000	2

REG.#	TANK #	FACILITY NAME	STREET ADDRESS	TOWN	SENS.AREA	STATUS	FACILITY USE	INSTALLED	VOLUME	PRODUCT
9617	1	BASS, PETER L	70 MERRILL ST	PORTLAND	N	F	F	1/1/00	220	2
4262	1	BAXTER BOULEVARD PUMP STATION	BAXTER BOULEVARD	PORTLAND	N	F	H	5/1/79	1000	2
4262	2	BAXTER BOULEVARD PUMP STATION	BAXTER BOULEVARD	PORTLAND	N	B	H	1/28/97	1000	2
10079	1	BAXTER SCHOOL	150 OCEAN AVENUE	PORTLAND	N	F	M	9/1/68	10000	2
10079	2	BAXTER SCHOOL	150 OCEAN AVENUE	PORTLAND	N	B	M	11/25/97	10000	2
18719	1	BAYVIEW COURT	335 FOREST AVENUE	PORTLAND	N	D	F	1/1/20	15000	6
18719	2	BAYVIEW COURT	335 FOREST AVENUE	PORTLAND	N	D	F	1/1/00	3000	2
10327	1	BELL ATLANTIC CENTRAL OFFICE	45 55 FOREST AVENUE	PORTLAND	N	X	X	10/1/69	10000	2
20059	1	BELL ATLANTIC CENTRAL OFFICE	45 55 FOREST AVENUE	PORTLAND	N	F	C	1/1/60	10000	29
10327	2	BELL ATLANTIC CENTRAL OFFICE	45 55 FOREST AVENUE	PORTLAND	N	F	C	1/1/60	10000	29
10327	3	BELL ATLANTIC CENTRAL OFFICE	45 55 FOREST AVENUE	PORTLAND	N	F	C	1/1/69	10000	2
10327	4	BELL ATLANTIC CENTRAL OFFICE	45 55 FOREST AVENUE	PORTLAND	N	F	C	1/1/69	10000	29
16157	1	BERRY, LILLIEMAE E	45 55 FOREST AVENUE	PORTLAND	N	F	C	1/1/69	10000	29
12100	1	BEST WESTERN EXEC INC	229 BRADLEY ST	PORTLAND	N	F	E	10/1/69	275	2
17327	1	BIG A AUTO PARTS	645 CONGRESS ST	PORTLAND	N	F	C	10/1/69	5000	2
1124	1	BIG APPLE	279 MARGINAL WAY	PORTLAND	N	F	C	10/1/69	600	2
1124	2	BIG APPLE	1585 FOREST AVENUE	PORTLAND	N	F	B	10/1/69	8000	23
1124	3	BIG APPLE	1585 FOREST AVENUE	PORTLAND	N	F	B	6/1/79	8000	28
1124	4	BIG APPLE	1585 FOREST AVENUE	PORTLAND	N	F	B	6/1/79	550	29
1124	5	BIG APPLE	1585 FOREST AVENUE	PORTLAND	N	F	B	4/1/89	4000	23
1124	6	BIG APPLE	1585 FOREST AVENUE	PORTLAND	N	F	B	10/1/69	550	81
1124	6	BIG APPLE	1585 FOREST AVENUE	PORTLAND	N	B	B	7/1/97	20000	29
14642	1	BIG APPLE CONGRESS ST	1585 FOREST AVENUE	PORTLAND	N	B	B	7/1/97	20000	23
14642	2	BIG APPLE CONGRESS ST	754 CONGRESS ST	PORTLAND	N	B	B	7/1/97	20000	28
14642	3	BIG APPLE CONGRESS ST	754 CONGRESS ST	PORTLAND	N	F	B	10/1/69	4000	23
14642	4	BIG APPLE CONGRESS ST	754 CONGRESS ST	PORTLAND	N	F	B	10/1/69	4000	23
14642	5	BIG APPLE CONGRESS ST	754 CONGRESS ST	PORTLAND	N	F	B	10/1/69	4000	21
14642	6	BIG APPLE CONGRESS ST	754 CONGRESS ST	PORTLAND	N	F	B	10/1/69	4000	28
14642	7	BIG APPLE CONGRESS ST	754 CONGRESS ST	PORTLAND	N	F	B	10/1/69	4000	28
14642	8	BIG APPLE CONGRESS ST	754 CONGRESS ST	PORTLAND	N	F	B	10/1/69	4000	23
14642	9	BIG APPLE CONGRESS ST	754 CONGRESS ST	PORTLAND	N	F	B	10/1/69	500	81
14642	10	BIG APPLE CONGRESS ST	754 CONGRESS ST	PORTLAND	N	F	B	10/1/69	500	2
6518	1	BIG APPLE PARK AVENUE	754 CONGRESS ST	PORTLAND	N	B	B	3/1/88	10000	23
6518	2	BIG APPLE PARK AVENUE	PARK AVENUE	PORTLAND	N	B	B	3/1/88	6000	19
6518	3	BIG APPLE PARK AVENUE	PARK AVENUE	PORTLAND	N	B	B	3/1/88	6000	28
6518	4	BIG APPLE PARK AVENUE	PARK AVENUE	PORTLAND	N	F	B	1/1/85	4000	23
6518	5	BIG APPLE PARK AVENUE	PARK AVENUE	PORTLAND	N	F	B	1/1/85	4000	23
6518	6	BIG APPLE PARK AVENUE	PARK AVENUE	PORTLAND	N	F	B	1/1/85	4000	19
6518	7	BIG APPLE PARK AVENUE	PARK AVENUE	PORTLAND	N	F	B	1/1/85	4000	28
6518	7	BIG APPLE PARK AVENUE	PARK AVENUE	PORTLAND	N	F	B	10/1/69	500	2
8943	1	BIG APPLE PORTLAND	PARK AVENUE	PORTLAND	N	B	B	10/1/69	500	81
8943	2	BIG APPLE PORTLAND	6 ALLEN AVENUE	PORTLAND	N	B	B	11/1/96	20000	23
8943	3	BIG APPLE PORTLAND	6 ALLEN AVENUE	PORTLAND	N	B	B	11/1/96	20000	28
8943	4	BIG APPLE PORTLAND	6 ALLEN AVENUE	PORTLAND	N	F	B	1/1/75	6000	19
8943	5	BIG APPLE PORTLAND	6 ALLEN AVENUE	PORTLAND	N	F	B	1/1/75	6000	23
15927	1	BIG MOOSE HARLEY DAVIDSON	6 ALLEN AVENUE	PORTLAND	N	B	B	1/1/75	4000	28
19584	1	BILLINGS, ROBERT	6 ALLEN AVENUE	PORTLAND	N	B	B	7/1/90	6000	23
19584	2	BILLINGS, ROBERT	6 ALLEN AVENUE	PORTLAND	N	B	B	7/1/90	6000	23
18457	1	BIO MEDICAL APPL OF PORTLAND	375 RIVERSIDE ST	PORTLAND	N	F	C	7/1/90	8000	19
20036	1	BJ WHOLESALE CLUB	400 RIVERSIDE ST	PORTLAND	N	F	C	8/1/89	1000	81
20036	2	BJ WHOLESALE CLUB	400 RIVERSIDE ST	PORTLAND	N	F	C	1/1/87	500	2
20036	2	BJ WHOLESALE CLUB	66 BRAMHALL ST	PORTLAND	N	F	C	1/1/87	500	2
15681	1	BLACKSTRAPP ASSOCIATES	515 WARREN AVE	PORTLAND	N	B	B	10/1/69	500	29
			515 WARREN AVE	PORTLAND	N	B	B	10/27/98	20000	23
			966 RIVERSIDE STREET	PORTLAND	N	B	B	10/27/98	20000	23
				PORTLAND	N	F	C	1/1/00	4000	2

REG #	TANK #	FACILITY NAME	STREET ADDRESS	TOWN	SENS. AREA	STATUS	FACILITY USE	INSTALLED	VOLUME	PRODUCT
10024	1	BOURNE, HARRIET	135 BRACKETT STREET	PORTLAND	N	B	E	11/1/75	275	2
8166	1	BOWDOIN APARTMENTS	131 CHURCH STREET	PORTLAND	N	F	F	1/1/65	6000	2
16223	1	BOYS & GIRLS CLUBS OF GRT PORT	277 CUMBERLAND AVE	PORTLAND	N	F	D	10/1/69	8320	2
16223	2	BOYS & GIRLS CLUBS OF GRT PORT	277 CUMBERLAND AVE	PORTLAND	N	F	D	10/1/69	0	4
16223	3	BOYS & GIRLS CLUBS OF GRT PORT	277 CUMBERLAND AVE	PORTLAND	N	F	D	8/10/92	6000	2
6883	1	BRAMHALL FIRE STATION	776 CONGRESS STREET	PORTLAND	N	F	D	10/1/66	5000	2
19515	1	BRAMHALL HOUSE	794 CONGRESS ST	PORTLAND	N	F	M	10/1/69	10000	4
19515	2	BRAMHALL HOUSE	794 CONGRESS ST	PORTLAND	N	F	C	9/11/36	5000	2
12205	1	BREAKWATER SCHOOL	858 BRIGHTON AVENUE	PORTLAND	N	F	C	10/1/69	2000	2
12205	2	BREAKWATER SCHOOL	858 BRIGHTON AVENUE	PORTLAND	N	F	H	10/1/69	1000	20
12205	3	BREAKWATER SCHOOL	858 BRIGHTON AVENUE	PORTLAND	N	F	H	10/1/69	275	2
5651	1	BREGGIA OIL CO	84 CONGRESS ST	PORTLAND	N	F	C	10/1/69	1000	2
17083	1	BRENNER, ROBERT & HOWARD	752 RIVERSIDE STREET	PORTLAND	N	F	C	10/1/69	1000	2
12125	1	BRICHETTO, RICHARD	85 FARNHAM STREET	PORTLAND	N	F	C	10/1/69	1000	2
14025	1	BRIDE, JOHN W	83 WEST ST	PORTLAND	N	F	E	7/1/81	275	1
3316	1	BRIGGS, DORIS GENE	20 LLOYD AVENUE	PORTLAND	N	D	E	10/1/69	1000	1
9224	1	BRIGHTON AVENUE QUIK MART	245 BRIGHTON AVE	PORTLAND	N	F	E	1/1/79	275	2
9224	2	BRIGHTON AVENUE QUIK MART	245 BRIGHTON AVE	PORTLAND	N	F	B	1/1/74	10000	21
9224	3	BRIGHTON AVENUE QUIK MART	245 BRIGHTON AVE	PORTLAND	N	F	B	1/1/74	10000	23
9224	4	BRIGHTON AVENUE QUIK MART	245 BRIGHTON AVE	PORTLAND	N	F	B	1/1/74	10000	28
9224	5	BRIGHTON AVENUE QUIK MART	245 BRIGHTON AVE	PORTLAND	N	F	B	11/15/93	12000	23
7410	1	BRIGHTON AVENUE SUNOCO	245 BRIGHTON AVENUE	PORTLAND	N	B	B	10/1/69	10000	28
10304	1	BRIGHTON AVENUE SUNOCO	952 BRIGHTON AVENUE	PORTLAND	N	F	B	10/1/86	4000	12
7410	2	BRIGHTON AVENUE SUNOCO	952 BRIGHTON AVENUE	PORTLAND	N	F	C	10/1/69	550	2
7410	3	BRIGHTON AVENUE SUNOCO	952 BRIGHTON AVENUE	PORTLAND	N	F	B	10/1/69	4000	12
7410	4	BRIGHTON AVENUE SUNOCO	952 BRIGHTON AVENUE	PORTLAND	N	F	B	10/1/69	4000	12
7410	5	BRIGHTON AVENUE SUNOCO	952 BRIGHTON AVENUE	PORTLAND	N	F	B	10/1/69	4000	12
10635	1	BRIGHTON AVENUE SUNOCO	952 BRIGHTON AVENUE	PORTLAND	N	F	B	10/1/69	8000	12
10635	2	BROCKWAY SMITH COMPANY	146 DASCOMB RD	PORTLAND	N	F	D	11/1/73	2000	2
10635	3	BROCKWAY SMITH COMPANY	146 DASCOMB RD	PORTLAND	N	F	D	3/1/74	10000	29
12106	1	BROOKLAWN MEMORIAL PARK	146 DASCOMB RD	PORTLAND	N	F	D	7/1/94	10000	29
998	1	BROWN CONSTRUCTION INC	2002 CONGRESS STREET	PORTLAND	N	F	E	10/1/89	1000	21
998	2	BROWN CONSTRUCTION INC	253 WARREN AVE	PORTLAND	N	F	C	8/1/82	3000	23
998	3	BROWN CONSTRUCTION INC	253 WARREN AVE	PORTLAND	N	F	C	8/1/82	3000	29
18475	1	BROWN, SCOTT C	253 WARREN AVE	PORTLAND	N	F	C	11/1/61	750	2
5217	1	BUDGET RENT A CAR	42 VICTOR RD	PORTLAND	N	F	E	10/1/69	275	2
5217	2	BUDGET RENT A CAR	1128 WESTBROOK ST	PORTLAND	N	F	E	7/1/81	4000	23
5217	3	BUDGET RENT A CAR	1128 WESTBROOK ST	PORTLAND	Y	F	C	7/1/81	1000	2
19908	1	BURNHAM & MORRILL CO	1 BEAN POT CIRCLE	PORTLAND	Y	F	C	7/1/81	550	81
4353	1	BUSINESS EQUIPMENT UNLIMITED	312 CANCO ROAD	PORTLAND	N	F	C	10/1/69	1000	20
4353	2	BUSINESS EQUIPMENT UNLIMITED	312 CANCO ROAD	PORTLAND	N	F	C	1/1/63	2000	2
13221	1	BUTLER PAYSON PROJECT	77 PINE ST	PORTLAND	N	F	C	1/1/63	10000	4
16902	1	C D ALFONSO & SONS INC	372 PRESUMPCOT ST	PORTLAND	N	D	F	6/1/77	5000	2
16902	2	C D ALFONSO & SONS INC	372 PRESUMPCOT ST	PORTLAND	N	F	C	1/1/75	1000	2
4745	1	CALDA BUILDING FUND	309 CUMBERLAND AVENUE	PORTLAND	N	F	C	10/1/69	3000	23
4745	2	CALDA BUILDING FUND	309 CUMBERLAND AVENUE	PORTLAND	N	F	C	10/1/69	4000	2
8323	1	CANADIAN NATIONAL RAILWAY	1 INDIA STREET	PORTLAND	N	F	C	10/1/69	4000	2
13644	1	CANADIAN NATIONAL RAILWAY	1 INDIA STREET	PORTLAND	N	F	C	10/1/69	4000	2
13644	2	CANADIAN NATIONAL RAILWAY	1 INDIA STREET	PORTLAND	N	F	C	6/1/67	2000	2
18882	1	CAPOZZA TILE CO	1 INDIA STREET	PORTLAND	N	F	D	3/1/73	300	21
12069	1	CAR QUEST	267 WARREN AVENUE	PORTLAND	N	F	D	1/1/73	500	2
16453	1	CARDENTE, DOUGLAS T	49 DIAMOND STREET	PORTLAND	N	F	C	1/1/67	1000	2
9883	1	CARLETON INVESTMENT ASSOCIATES	34 DIAMOND ST	PORTLAND	N	D	C	1/1/70	4000	2
3899	1	CARMICHAEL, HAROLD E	65 SHERMAN STREET	PORTLAND	N	D	C	10/1/69	10000	2
			19 LLOYD AVE	PORTLAND	N	F	F	1/1/68	1000	2
			1 RICE ST	PORTLAND	N	D	E	1/1/56	275	2
				PORTLAND	N	F	C	11/1/64	6000	4

REG #	TANK #	FACILITY NAME	STREET ADDRESS	TOWN	SENS AREA	STATUS	FACILITY USE	INSTALLED	VOLUME	PRODUCT
12179	2	CARTER RICE CM RICE	1 RICE ST	PORTLAND	N	F	C	11/1/64	1000	2
1277	1	CASCO NORTHERN BANK	844 STEVENS AVENUE	PORTLAND	N	F	C	1/1/51	500	2
16552	2	CASCO NORTHERN BANK	844 STEVENS AVENUE	PORTLAND	N	F	C	1/1/51	500	2
12990	1	CATHEDRAL CHURCH OF ST LUKE	959 CONGRESS ST	PORTLAND	N	F	C	9/1/85	1000	2
12990	2	CATHEDRAL CHURCH OF ST LUKE	143 STATE ST	PORTLAND	N	F	C	9/1/85	1000	2
3829	1	CATHEDRAL PARISH	143 STATE ST	PORTLAND	N	F	H	12/1/86	2000	2
2328	1	CATHERINE MCAULEY HIGH SCHOOL	307 CONGRESS STREET	PORTLAND	N	F	H	1/1/71	4000	2
2328	2	CATHERINE MCAULEY HIGH SCHOOL	631 STEVENS AVENUE	PORTLAND	N	B	C	1/1/40	5000	2
17213	1	CEDRIC MOORE TIRE COMPANY	631 STEVENS AVENUE	PORTLAND	N	F	E	10/1/69	10000	4
17213	2	CEDRIC MOORE TIRE COMPANY	782-788 FOREST AVENUE	PORTLAND	N	F	E	10/1/69	2000	2
17213	3	CEDRIC MOORE TIRE COMPANY	782-788 FOREST AVENUE	PORTLAND	N	F	B	10/1/69	2000	21
17213	4	CEDRIC MOORE TIRE COMPANY	782-788 FOREST AVENUE	PORTLAND	N	F	B	10/1/69	2000	21
14978	1	CENTRAL FIRE DEPARTMENT	782-788 FOREST AVENUE	PORTLAND	N	F	B	10/1/69	2000	21
6891	1	CENTRAL MAINTENANCE FACILITY	380 CONGRESS STREET	PORTLAND	N	F	H	10/1/69	4000	21
6891	2	CENTRAL MAINTENANCE FACILITY	52 HANOVER STREET	PORTLAND	N	F	H	10/1/69	500	12
6890	1	CENTRAL OPERATIONS FACILITY	52 HANOVER STREET	PORTLAND	N	B	M	8/1/81	10000	2
316	1	CENTURY TIRE CO	55 PORTLAND STREET	PORTLAND	N	B	M	8/1/81	500	81
316	2	CENTURY TIRE CO	185 KENNEBEC ST	PORTLAND	N	B	M	8/1/81	3000	2
316	3	CENTURY TIRE CO	185 KENNEBEC ST	PORTLAND	N	B	M	8/1/84	3000	2
316	4	CENTURY TIRE CO	185 KENNEBEC ST	PORTLAND	N	F	B	1/1/80	3000	22
316	5	CENTURY TIRE CO	185 KENNEBEC ST	PORTLAND	N	F	B	1/1/80	4000	23
3981	1	CH ROBINSON PAPER CO	185 KENNEBEC ST	PORTLAND	N	F	B	1/1/80	2000	2
8165	1	CHADWICK STREET APARTMENTS	160 FOX ST	PORTLAND	N	F	B	1/1/80	500	81
3475	1	CHAPMAN CORPORATION	135 CHADWICK STREET	PORTLAND	N	F	C	1/1/69	8000	2
3475	2	CHAPMAN CORPORATION	125 PRESUMPSCOT STREET	PORTLAND	N	F	C	1/1/69	5000	2
3475	3	CHAPMAN CORPORATION	125 PRESUMPSCOT STREET	PORTLAND	N	F	F	1/1/65	1000	2
3475	4	CHAPMAN CORPORATION	125 PRESUMPSCOT STREET	PORTLAND	N	F	F	1/1/76	500	29
3475	5	CHAPMAN CORPORATION	125 PRESUMPSCOT STREET	PORTLAND	N	F	D	1/1/76	10000	2
3475	6	CHAPMAN CORPORATION	125 PRESUMPSCOT STREET	PORTLAND	N	F	D	1/1/76	8000	2
15772	1	CHESTNUT ST METHODIST CHURCH	125 PRESUMPSCOT STREET	PORTLAND	N	F	D	1/1/80	550	2
15772	2	CHESTNUT ST METHODIST CHURCH	17 CHESTNUT ST	PORTLAND	N	F	D	1/1/76	750	81
9818	1	CHEVERUS HIGH SCHOOL	17 CHESTNUT ST	PORTLAND	N	F	D	1/1/71	2000	29
9818	2	CHEVERUS HIGH SCHOOL	271 OCEAN AVENUE	PORTLAND	N	F	H	10/1/69	3000	2
2442	1	CHRISTY STORE 32537	271 OCEAN AVENUE	PORTLAND	N	B	H	5/1/89	3000	2
2442	2	CHRISTY STORE 32537	170 BRIGHTON AVE	PORTLAND	N	F	C	1/1/52	6500	2
2442	3	CHRISTY STORE 32537	170 BRIGHTON AVE	PORTLAND	N	B	C	6/1/87	6000	2
2442	4	CHRISTY STORE 32537	170 BRIGHTON AVE	PORTLAND	N	F	B	2/1/79	8000	19
2442	5	CHRISTY STORE 32537	170 BRIGHTON AVE	PORTLAND	N	F	B	2/1/79	8000	23
8464	1	CHRISTY'S HARDWARE	170 BRIGHTON AVE	PORTLAND	N	B	B	2/1/79	8000	28
14538	1	CHRISTY'S STORE 32531	170 BRIGHTON AVE	PORTLAND	N	B	B	10/1/91	8000	28
14538	2	CHRISTY'S STORE 32531	64 AUBURN STREET	PORTLAND	N	B	B	10/1/91	8000	23
14538	3	CHRISTY'S STORE 32531	704 CONGRESS ST	PORTLAND	N	F	C	1/1/63	1000	2
14538	4	CHRISTY'S STORE 32531	704 CONGRESS ST	PORTLAND	N	F	C	9/1/78	8000	23
14538	5	CHRISTY'S STORE 32531	704 CONGRESS ST	PORTLAND	N	F	B	9/1/78	8000	28
155	1	CHRISTY'S STORE 32532	704 CONGRESS ST	PORTLAND	N	F	B	9/1/78	8000	19
155	2	CHRISTY'S STORE 32532	27 WASHINGTON AVE	PORTLAND	N	B	B	9/1/78	8000	28
155	3	CHRISTY'S STORE 32532	27 WASHINGTON AVE	PORTLAND	N	B	B	9/1/92	10000	23
155	4	CHRISTY'S STORE 32532	27 WASHINGTON AVE	PORTLAND	N	F	B	9/1/92	8000	28
155	5	CHRISTY'S STORE 32532	27 WASHINGTON AVE	PORTLAND	N	F	B	1/1/78	5000	28
155	6	CHRISTY'S STORE 32532	27 WASHINGTON AVE	PORTLAND	N	F	B	1/1/78	5000	19
155	7	CHRISTY'S STORE 32532	27 WASHINGTON AVE	PORTLAND	N	F	B	1/1/78	5000	23
155	8	CHRISTY'S STORE 32532	27 WASHINGTON AVE	PORTLAND	N	F	B	1/1/78	5000	23
2440	1	CHRISTY'S STORE 32541	27 WASHINGTON AVE	PORTLAND	N	D	B	1/1/78	500	4
2440	2	CHRISTY'S STORE 32541	1917 FOREST DR	PORTLAND	N	D	B	1/1/78	500	81
			1917 FOREST DR	PORTLAND	N	B	B	8/1/92	10000	23
				PORTLAND	Y	B	B	3/1/86	8000	28
				PORTLAND	Y	B	B	3/1/86	8000	23

REG.#	TANK#	FACILITY NAME	STREET ADDRESS	TOWN	SENS AREA	STATUS	ACTIVITY USE	INSTALLED	VOLUME	PRODUCT
2440	3	CHRISTYS STORE 32541	1917 FOREST DR	PORTLAND	Y	B	B	3/1/86	4000	19
2228	1	CITGO GAS STATION	1396-1408 LOWER CONGRESS ST.	PORTLAND	N	F	B	11/1/70	10000	19
2228	2	CITGO GAS STATION	1396-1408 LOWER CONGRESS ST.	PORTLAND	N	F	B	11/1/70	10000	28
2228	3	CITGO GAS STATION	1396-1408 LOWER CONGRESS ST.	PORTLAND	N	F	B	11/1/70	10000	23
16582	1	CITY OF PTLD TRAFFIC BLDG	65 HANOVER ST	PORTLAND	N	F	H	10/1/69	2000	21
3558	1	CLARK, GEORGE 36459	WARREN & RIVERSIDE STS	PORTLAND	N	F	B	11/1/72	6000	21
3558	2	CLARK, GEORGE 36459	WARREN & RIVERSIDE STS	PORTLAND	N	F	B	11/1/72	6000	23
3558	3	CLARK, GEORGE 36459	WARREN & RIVERSIDE STS	PORTLAND	N	F	B	11/1/72	6000	28
3558	4	CLARK, GEORGE 36459	WARREN & RIVERSIDE STS	PORTLAND	N	F	B	11/1/72	1000	2
3558	5	CLARK, GEORGE 36459	WARREN & RIVERSIDE STS	PORTLAND	N	F	B	11/1/72	1000	81
18702	1	COAST GUARD MOORING FACILITY	350 COMMERCAL STREET	PORTLAND	N	F	B	1/1/72	10000	29
18702	2	COAST GUARD MOORING FACILITY	350 COMMERCAL STREET	PORTLAND	N	F	B	1/1/72	10000	81
18286	1	COASTAL BANK RIVERSIDE ST	777 RIVERSIDE ST	PORTLAND	N	F	I	1/1/78	2000	29
15408	1	COASTAL SILKSCREEN INC	502 WOODFORD ST	PORTLAND	N	F	I	1/1/78	2000	81
15408	2	COASTAL SILKSCREEN INC	502 WOODFORD ST	PORTLAND	N	F	C	10/1/69	500	81
15408	3	COASTAL SILKSCREEN INC	502 WOODFORD ST	PORTLAND	N	F	C	10/1/69	1000	12
15257	1	COBB, JAMES O	502 WOODFORD ST	PORTLAND	N	F	C	10/1/69	1000	81
15257	2	COBB, JAMES O	534 DANFORTH ST	PORTLAND	N	F	C	10/1/69	500	81
15257	3	COBB, JAMES O	534 DANFORTH ST	PORTLAND	N	F	E	10/1/69	2000	21
6355	1	COHEN, IRVIN & JACQUELINE	534 DANFORTH ST	PORTLAND	N	F	E	10/1/69	2000	22
20144	1	COIT, MARGARET	316 OCEAN AVENUE	PORTLAND	N	F	E	1/1/73	275	81
6878	1	COLES EXPRESS INC	55 CARROLL ST	PORTLAND	N	F	E	1/1/60	500	2
6878	2	COLES EXPRESS INC	236 PRESUMPSCOT ST	PORTLAND	N	E	E	10/1/69	1000	2
6878	3	COLES EXPRESS INC	236 PRESUMPSCOT ST	PORTLAND	N	F	C	11/1/67	4000	29
6878	4	COLES EXPRESS INC	236 PRESUMPSCOT ST	PORTLAND	N	F	C	11/1/67	4000	29
6878	5	COLES EXPRESS INC	236 PRESUMPSCOT ST	PORTLAND	N	F	C	11/1/67	4000	29
6907	1	COLLINS INSECT CONTROL	236 PRESUMPSCOT ST	PORTLAND	N	F	C	11/1/67	4000	2
6983	1	COLONIAL CLEANERS	325 PRESUMPSCOT STREET	PORTLAND	N	B	C	2/1/90	12000	29
5904	1	COLONIAL SUPPLY CORPORATION	85 AUBURN STREET	PORTLAND	N	F	C	9/1/80	4000	23
10052	1	COMBINED WITH FILE 14429	75 SAINT JOHN STREET	PORTLAND	N	F	C	10/1/69	500	2
10052	2	COMBINED WITH FILE 14429	171 KENNEBEC ST	PORTLAND	Y	D	C	10/1/69	4000	2
10052	3	COMBINED WITH FILE 14429	171 KENNEBEC ST	PORTLAND	N	F	C	10/1/69	4000	2
10052	4	COMBINED WITH FILE 14429	171 KENNEBEC ST	PORTLAND	N	F	X	11/1/63	12000	4
10052	5	COMBINED WITH FILE 14429	171 KENNEBEC ST	PORTLAND	N	F	X	10/1/69	280	81
9089	1	COMMERCIAL DISTRIBUTORS	171 KENNEBEC ST	PORTLAND	N	F	X	10/1/69	550	10
14154	1	CONGDON CORPORATION	8 SOMERSET STREET	PORTLAND	N	F	X	10/1/69	5000	28
14154	2	CONGDON CORPORATION	52 CANCO ROAD	PORTLAND	N	F	C	12/1/69	5000	28
14154	3	CONGDON CORPORATION	52 CANCO ROAD	PORTLAND	N	F	C	7/1/81	5000	2
14154	4	CONGDON CORPORATION	52 CANCO ROAD	PORTLAND	N	F	C	7/1/81	4000	23
14154	5	CONGDON CORPORATION	52 CANCO ROAD	PORTLAND	N	F	C	7/1/81	5000	29
3922	1	CONGDON TRANSPORTATION	52 CANCO ROAD	PORTLAND	N	F	C	1/1/61	20000	29
16866	1	CONGRESS ST DENTAL ASSOCIATES	22 CANCO ROAD	PORTLAND	N	F	C	1/1/73	3000	2
3974	1	CONGRESS ST GETTY 28032	1330 CONGRESS ST	PORTLAND	Y	F	C	1/1/73	4000	2
3974	2	CONGRESS ST GETTY 28032	1217 CONGRESS ST	PORTLAND	N	F	C	7/1/46	2000	29
3974	3	CONGRESS ST GETTY 28032	1217 CONGRESS ST	PORTLAND	N	F	C	1/1/63	2000	2
3974	4	CONGRESS ST GETTY 28032	1217 CONGRESS ST	PORTLAND	N	B	B	5/1/77	6000	23
3974	5	CONGRESS ST GETTY 28032	1217 CONGRESS ST	PORTLAND	N	B	B	5/1/77	6000	23
556	1	CONGRESS STREET CLIPPER MART	1217 CONGRESS ST	PORTLAND	N	F	B	12/1/56	4000	28
556	2	CONGRESS STREET CLIPPER MART	1217 CONGRESS ST	PORTLAND	N	F	B	10/1/69	550	81
556	3	CONGRESS STREET CLIPPER MART	1199 CONGRESS STREET	PORTLAND	N	F	B	1/1/79	560	2
556	4	CONGRESS STREET CLIPPER MART	1199 CONGRESS STREET	PORTLAND	N	F	B	1/1/79	6000	23
556	5	CONGRESS STREET CLIPPER MART	1199 CONGRESS STREET	PORTLAND	N	F	B	1/1/79	6000	28
2795	1	CONGRESS STREET MOBIL	1199 CONGRESS STREET	PORTLAND	N	B	B	1/1/79	6000	23
2795	2	CONGRESS STREET MOBIL	1199 CONGRESS STREET	PORTLAND	N	B	B	1/1/79	6000	28
2795	3	CONGRESS STREET MOBIL	1196 CONGRESS STREET	PORTLAND	N	B	B	4/29/98	15000	23
2795	4	CONGRESS STREET MOBIL	1196 CONGRESS STREET	PORTLAND	N	B	B	4/29/98	15000	28
2795	5	CONGRESS STREET MOBIL	1196 CONGRESS STREET	PORTLAND	N	F	B	6/1/71	10000	23
2795	6	CONGRESS STREET MOBIL	1196 CONGRESS STREET	PORTLAND	N	F	B	6/1/71	10000	23
2795	7	CONGRESS STREET MOBIL	1196 CONGRESS STREET	PORTLAND	N	F	B	6/1/71	8000	19



REG.#	TANK.#	FACILITY NAME	STREET ADDRESS	TOWN	SENS AREA	STATUS	FACILITY	INSTALLED	VOLUME	PRODUCT
2795	4	CONGRESS STREET MOBIL	1196 CONGRESS STREET	PORTLAND	N	F	B	4/1/83	4000	29
2795	5	CONGRESS STREET MOBIL	1196 CONGRESS STREET	PORTLAND	N	F	B	6/1/71	550	81
2795	6	CONGRESS STREET MOBIL	1196 CONGRESS STREET	PORTLAND	N	B	B	6/17/94	12000	23
2795	7	CONGRESS STREET MOBIL	1196 CONGRESS STREET	PORTLAND	N	B	B	6/17/94	10000	28
2795	8	CONGRESS STREET MOBIL	1196 CONGRESS STREET	PORTLAND	N	B	B	6/17/94	10000	29
8978	1	CONNELL DIESEL & ELECTRICAL	305 WARREN AVENUE	PORTLAND	N	B	B	6/17/94	10000	1
3050	1	COREY ELECTRIC	184 READ STREET	PORTLAND	N	F	C	10/1/69	3000	2
3606	1	COUNTRY KITCHEN PORTLAND TERM.	256 WARREN AVENUE	PORTLAND	N	F	C	1/1/79	1000	23
738	3	CP BLOUIN OF MAINE INC	710 WARREN AVE	PORTLAND	N	F	D	4/1/74	3000	21
738	4	CP BLOUIN OF MAINE INC	710 WARREN AVE	PORTLAND	Y	F	D	10/1/69	1000	2
18505	1	CREATION UNLIMITED	252 OXFORD STREET	PORTLAND	Y	F	D	10/1/69	4000	29
18505	2	CREATION UNLIMITED	252 OXFORD STREET	PORTLAND	N	F	C	10/1/69	2000	2
18505	3	CREATION UNLIMITED	252 OXFORD STREET	PORTLAND	N	F	C	10/1/69	2000	2
18505	4	CREATION UNLIMITED	252 OXFORD STREET	PORTLAND	N	F	C	10/1/69	2000	23
18505	5	CREATION UNLIMITED	252 OXFORD STREET	PORTLAND	N	F	C	10/1/69	1000	23
14947	1	CROSBY LAUGHLIN PLANT	143 FORE STREET	PORTLAND	N	F	C	10/1/69	500	81
14947	2	CROSBY LAUGHLIN PLANT	143 FORE STREET	PORTLAND	N	F	D	10/1/69	50000	6
14947	3	CROSBY LAUGHLIN PLANT	143 FORE STREET	PORTLAND	N	F	D	10/1/69	0	12
4432	1	CROSBY MAINT AREA	430 RIVERSIDE ST	PORTLAND	N	F	D	10/1/76	0	12
4432	2	CROSBY MAINT AREA	430 RIVERSIDE ST	PORTLAND	N	F	H	1/1/76	3000	2
4432	3	CROSBY MAINT AREA	430 RIVERSIDE ST	PORTLAND	N	F	H	1/1/77	3000	2
4432	4	CROSBY MAINT AREA	430 RIVERSIDE ST	PORTLAND	N	F	H	10/1/85	3000	2
4432	5	CROSBY MAINT AREA	430 RIVERSIDE ST	PORTLAND	N	F	H	1/1/78	10000	29
18253	1	CUMB CTY JAIL RE RELEASE CTR	430 RIVERSIDE ST	PORTLAND	N	F	H	1/1/78	10000	21
18253	2	CUMB CTY JAIL RE RELEASE CTR	OGDENSBURG ST	PORTLAND	N	F	D	10/1/69	1000	2
18253	3	CUMB CTY JAIL RE RELEASE CTR	OGDENSBURG ST	PORTLAND	N	F	D	10/1/69	20000	2
3882	1	CUMBERLAND & YORK DISTRIBUTORS	OGDENSBURG ST	PORTLAND	N	B	D	8/1/83	6000	2
3882	2	CUMBERLAND & YORK DISTRIBUTORS	193 PRESUMPSCOT STREET	PORTLAND	N	F	C	7/1/68	4000	23
3882	3	CUMBERLAND & YORK DISTRIBUTORS	193 PRESUMPSCOT STREET	PORTLAND	N	F	C	7/1/68	1000	2
3882	4	CUMBERLAND & YORK DISTRIBUTORS	193 PRESUMPSCOT STREET	PORTLAND	N	F	C	7/1/68	1000	2
3882	5	CUMBERLAND & YORK DISTRIBUTORS	193 PRESUMPSCOT STREET	PORTLAND	N	F	C	7/1/72	2000	2
3882	6	CUMBERLAND & YORK DISTRIBUTORS	193 PRESUMPSCOT STREET	PORTLAND	N	B	C	2/1/80	4000	23
3882	7	CUMBERLAND & YORK DISTRIBUTORS	193 PRESUMPSCOT STREET	PORTLAND	N	F	C	11/1/79	4000	29
3882	8	CUMBERLAND & YORK DISTRIBUTORS	193 PRESUMPSCOT STREET	PORTLAND	N	F	C	11/1/79	4000	29
5975	1	CUMBERLAND COUNTY COURTHOUSE	193 PRESUMPSCOT STREET	PORTLAND	N	F	C	11/1/79	4000	29
5975	2	CUMBERLAND COUNTY COURTHOUSE	142 FEDERAL STREET	PORTLAND	N	B	C	10/1/97	4000	29
8451	1	CUMBERLAND COUNTY SHERIFF DEPT	142 FEDERAL STREET	PORTLAND	N	F	H	10/1/69	6000	12
8451	2	CUMBERLAND COUNTY SHERIFF DEPT	122 FEDERAL STREET	PORTLAND	N	F	H	10/1/69	8800	2
8451	3	CUMBERLAND COUNTY SHERIFF DEPT	122 FEDERAL STREET	PORTLAND	N	F	H	1/1/64	2000	22
2130	1	CUMBERLAND COUNTY SHERIFF DEPT	122 FEDERAL STREET	PORTLAND	N	F	H	1/1/64	2000	22
2130	2	CUMBERLAND FARMS INC 1805	1136 FOREST AVE	PORTLAND	N	F	H	10/1/69	2000	23
2130	3	CUMBERLAND FARMS INC 1805	1136 FOREST AVE	PORTLAND	N	F	H	10/1/69	3000	2
2130	4	CUMBERLAND FARMS INC 1805	1136 FOREST AVE	PORTLAND	N	F	H	11/1/73	4000	21
2130	5	CUMBERLAND FARMS INC 1805	1136 FOREST AVE	PORTLAND	N	F	B	11/1/73	4000	21
2130	6	CUMBERLAND FARMS INC 1805	1136 FOREST AVE	PORTLAND	N	F	B	11/1/73	8000	28
2130	7	CUMBERLAND FARMS INC 1805	1136 FOREST AVE	PORTLAND	N	F	B	11/1/73	4000	21
1065	1	CUMBERLAND FARMS INC 1805	1136 FOREST AVE	PORTLAND	N	B	B	5/1/87	8000	19
1065	2	CUMBERLAND FARMS INC 1809	1136 FOREST AVE	PORTLAND	N	B	B	5/1/87	8000	28
1065	3	CUMBERLAND FARMS INC 1809	49 PINE ST	PORTLAND	N	B	B	5/1/87	8000	23
065	4	CUMBERLAND FARMS INC 1809	49 PINE ST	PORTLAND	N	F	B	7/1/74	8000	19
065	5	CUMBERLAND FARMS INC 1809	49 PINE ST	PORTLAND	N	F	B	7/1/74	8000	23
065	6	CUMBERLAND FARMS INC 1809	49 PINE ST	PORTLAND	N	F	B	7/1/74	8000	28
065	7	CUMBERLAND FARMS INC 1809	49 PINE ST	PORTLAND	N	F	B	0/1/69	0	2
071	1	CUMBERLAND FARMS INC 1809	49 PINE ST	PORTLAND	N	B	B	1/17/91	8000	23
			801 WASHINGTON ST	PORTLAND	N	B	B	1/1/91	8000	21
				PORTLAND	N	B	B	1/1/91	8000	28
				PORTLAND	N	B	B	1/1/85	8000	23

REG.#	TANK #	FACILITY NAME	STREET ADDRESS	IS AREA	STATUS	FACILITY USE	INSTALLED	VOLUME	PRODUCT
9071	2	CUMBERLAND FARMS INC 1839	801 WASHINGTON ST	N	B	B	1/1/85	8000	23
9071	3	CUMBERLAND FARMS INC 1839	801 WASHINGTON ST	N	B	B	1/1/85	8000	28
8190	1	CUMBERLAND FARMS INC 1848	569 BRIGHTON AVE	N	B	B	8/1/86	8000	23
8190	2	CUMBERLAND FARMS INC 1848	569 BRIGHTON AVE	N	B	B	8/1/86	8000	23
8190	3	CUMBERLAND FARMS INC 1848	569 BRIGHTON AVE	N	B	B	8/1/86	8000	28
8190	4	CUMBERLAND FARMS INC 1848	569 BRIGHTON AVE	N	F	B	10/1/69	8000	12
8190	5	CUMBERLAND FARMS INC 1848	569 BRIGHTON AVE	N	F	B	10/1/69	8000	12
8190	6	CUMBERLAND FARMS INC 1848	569 BRIGHTON AVE	N	F	B	10/1/69	3000	12
8190	7	CUMBERLAND FARMS INC 1848	569 BRIGHTON AVE	N	F	B	10/1/69	550	2
8190	8	CUMBERLAND FARMS INC 1848	569 BRIGHTON AVE	N	F	B	10/1/69	550	81
7990	2	CUMMINGS CENTER	134 CONGRESS STREET	N	F	B	3/1/77	510	29
7990	3	CUMMINGS CENTER	134 CONGRESS STREET	N	F	B	3/1/77	5000	2
14773	1	CUMMINGS SCHOOL	187 DANFORTH ST	N	B	M	10/1/69	5000	2
17254	1	CURRAN, ADELAIDE M	187 DANFORTH ST	N	F	H	10/1/69	1000	4
17254	2	CURRAN, ADELAIDE M	25 PEARL STREET	N	F	E	10/1/69	1000	2
15428	1	CUSTOM HOUSE SQUARE	25 PEARL STREET	N	D	D	10/1/69	1000	2
15428	2	CUSTOM HOUSE SQUARE	21 STATE ST	N	F	H	10/1/69	500	12
9975	1	D & K RENTS	48 SALEM STREET	N	F	H	10/1/69	500	12
7807	1	DANFORTH HEIGHTS APARTMENTS	48 SALEM STREET	N	F	F	1/1/72	500	2
7807	2	DANFORTH HEIGHTS APARTMENTS	25 39 VANNAH ST	N	F	F	12/1/73	5000	2
19984	1	DARLING, TIMOTHY	188 MIDDLE STREET	N	F	F	12/1/73	5000	2
15310	1	DARMOUTH COMPANY	150 EASTERN PROMENADE	N	C	C	10/1/48	500	2
19105	1	DAVIDSON, SIDNEY	1150 BRIDGTON AVE	N	F	C	1/1/73	500	2
18501	1	DAYS INN	1150 BRIDGTON AVE	N	F	F	10/1/69	1000	2
18501	2	DAYS INN	1150 BRIDGTON AVE	N	F	F	10/1/69	250	2
12156	1	DEERING HIGH SCHOOL	370 STEVENS AVENUE	N	F	C	10/1/69	5000	2
12156	2	DEERING HIGH SCHOOL	370 STEVENS AVENUE	N	F	C	10/1/69	15000	6
16509	1	DEERING ICE CREAM	FOREST AVENUE	N	F	M	9/1/83	10000	6
9217	1	DEERING ICE CREAM CORP	135 WALTON ST	N	F	C	11/16/95	1000	2
9217	2	DEERING ICE CREAM CORP	135 WALTON ST	N	F	C	10/1/69	1000	2
9217	3	DEERING ICE CREAM CORP	135 WALTON ST	N	F	D	5/1/72	6000	21
9217	4	DEERING ICE CREAM CORP	135 WALTON ST	N	F	D	6/1/74	6000	29
5385	1	DEERING ICE CREAM SHOP	229 FOREST AVENUE	N	F	D	4/1/68	15000	6
2128	1	DEERING PAVILION	880 FOREST AVENUE	N	B	D	10/25/94	10000	6
2824	1	DELTA AIRLINES INC	1001 WESTBROOK ST	N	B	D	10/1/67	10000	6
2824	2	DELTA AIRLINES INC	1001 WESTBROOK ST	N	B	C	10/1/67	1000	2
2824	3	DELTA AIRLINES INC	1001 WESTBROOK ST	N	D	F	1/1/73	10000	2
2824	4	DELTA AIRLINES INC	1001 WESTBROOK ST	N	F	C	12/1/76	10000	27
2089	1	DICK COLE TIRE	1001 WESTBROOK ST	N	F	C	8/1/68	10000	27
3258	1	DIMILLOS OLD PORT MARINA	333 ST. JOHN STREET	N	F	C	8/1/68	10000	27
3258	2	DIMILLOS OLD PORT MARINA	LONG WHARF	N	F	C	12/1/76	550	23
3258	3	DIMILLOS OLD PORT MARINA	LONG WHARF	N	F	C	8/1/66	1000	4
3258	3	DIMILLOS OLD PORT MARINA	LONG WHARF	N	F	C	6/1/79	10000	28
1306	1	DIOCESAN OFFICES & CHANCERY	510 OCEAN AVENUE	N	F	B	6/1/79	10000	29
1982	1	DISCOURT BEVERAGE & REDEMPTION	887 FOREST AVENUE	N	B	B	4/20/93	12000	29
'914	1	DIXON ASSOC	1170 FOREST AVE	N	F	C	10/1/84	2000	23
'824	1	DOCTORS PARK	666 BRIGHTON AVENUE	N	F	C	1/1/60	1000	2
303	1	DODGE FLORIST	67 BRENTWOOD STREET	N	F	D	10/1/69	1000	2
303	2	DODGE FLORIST	67 BRENTWOOD STREET	N	F	C	4/16/79	1000	85
498	1	DONOVAN, MARGARET W	456 WOODFORD ST	N	F	C	7/1/68	1000	2
086	1	DOUGLAS BROTHERS	RIVERSIDE INDUSTRIAL PARKWAY	N	B	C	9/1/88	3000	2
884	1	DOWD, WILLIAM J	10 18 PORTLAND ST	N	F	E	10/1/69	500	2
063	1	DR WOLF	1104 FOREST AVENUE	N	F	D	6/1/83	1000	21
241	1	DRAGON PRODUCTS COMPANY	1104 FOREST AVENUE	N	F	F	10/1/69	300	2
				N	F	C	10/1/69	1000	1

REG.#	TANK#	FACILITY NAME	TOWN	SENS AREA	STATUS	FACILITY USE	INSTALLED	VOLUME	PRODUCT
2241	2	DRAGON PRODUCTS COMPANY	PORTLAND	N	F	D	1/1/71	4000	29
2241	3	DRAGON PRODUCTS COMPANY	PORTLAND	N	F	D	1/1/71	4000	29
10860	1	DRANCHAK, SUSAN P	PORTLAND	Y	F	F	10/1/69	500	2
16477	1	DRY DOCK RESTAURANT	PORTLAND	N	F	C	10/1/69	10000	2
2525	1	E G JOHNSON COMPANY	PORTLAND	N	F	C	8/1/78	2000	2
2525	2	E G JOHNSON COMPANY	PORTLAND	N	F	C	7/1/79	3000	2
18983	1	E PERRY IRON & METAL CO INC	PORTLAND	N	F	C	7/1/79	3000	21
18983	2	E PERRY IRON & METAL CO INC	PORTLAND	N	F	C	10/1/69	4000	29
5244	1	EARLE W NOYES & SONS	PORTLAND	N	F	C	10/1/69	4000	29
12123	1	EARLE W NOYES & SONS	PORTLAND	N	F	C	1/1/72	6000	29
5244	2	EARLE W NOYES & SONS	PORTLAND	N	F	C	10/1/69	6000	2
5244	3	EARLE W NOYES & SONS	PORTLAND	N	F	C	1/1/72	2000	21
5244	4	EARLE W NOYES & SONS	PORTLAND	N	F	C	1/1/80	500	81
5244	5	EARLE W NOYES & SONS	PORTLAND	N	D	C	1/1/72	6000	2
5244	5	EARLE W NOYES & SONS	PORTLAND	N	B	C	4/18/94	8000	29
19284	1	EDWIN INC	PORTLAND	N	B	C	4/18/94	8000	23
16080	1	ELM ST PARKING GARAGE PROJECT	PORTLAND	N	F	C	10/1/69	4000	23
16090	1	ELM STREET PARKING GARAGE	PORTLAND	N	F	H	10/1/69	1000	12
14958	1	ELMENDORF, SARAH C	PORTLAND	Y	F	C	10/1/69	1000	12
7992	1	ENGINE HOUSE 3	PORTLAND	Y	F	C	10/1/69	1000	2
7992	2	ENGINE HOUSE 3	PORTLAND	N	F	M	1/1/70	1000	2
7992	3	ENGINE HOUSE 3	PORTLAND	N	F	M	1/1/70	500	21
7991	1	ENGINE HOUSE 8	PORTLAND	N	Z	M	1/1/70	2000	23
7991	2	ENGINE HOUSE 8	PORTLAND	N	F	M	1/1/67	1000	2
7993	1	ENGINE HOUSE 9	PORTLAND	N	B	M	5/11/99	1000	2
20092	1	ENGINE II	PORTLAND	N	F	M	1/1/71	1000	2
18543	1	ESN ENTERPRISES	PORTLAND	N	E	H	10/1/69	1000	2
13921	1	ESPOSITO ELECTRONICS	PORTLAND	N	B	C	11/2/92	5000	23
13921	2	ESPOSITO ELECTRONICS	PORTLAND	N	F	C	10/1/69	600	1
13921	3	ESPOSITO ELECTRONICS	PORTLAND	N	F	C	10/1/69	6000	21
13921	4	ESPOSITO ELECTRONICS	PORTLAND	N	F	C	10/1/69	6000	23
13921	5	ESPOSITO ELECTRONICS	PORTLAND	N	F	C	10/1/69	6000	28
2179	1	ETHERIDGE FOUNDRY & MACHINE CO	PORTLAND	N	F	C	10/1/69	1000	2
2179	2	ETHERIDGE FOUNDRY & MACHINE CO	PORTLAND	N	F	D	10/1/54	275	2
14619	1	EUSTACE PHOTOS	PORTLAND	N	F	D	10/1/74	8300	2
7994	1	EVERGREEN CEMETERY	PORTLAND	N	F	E	10/1/67	250	2
7994	2	EVERGREEN CEMETERY	PORTLAND	N	F	M	1/1/73	1000	2
18978	1	EXIT 8 QUIK MART	PORTLAND	N	F	M	1/1/76	550	21
18978	2	EXIT 8 QUIK MART	PORTLAND	N	B	B	11/17/94	12000	23
18978	3	EXIT 8 QUIK MART	PORTLAND	N	B	B	11/17/94	10000	28
6158	1	EXIT 8 SUNOCO	PORTLAND	N	A	B	10/16/98	6000	29
6158	2	EXIT 8 SUNOCO	PORTLAND	N	F	B	2/1/71	6280	23
6158	3	EXIT 8 SUNOCO	PORTLAND	N	F	B	2/1/71	6280	22
6158	4	EXIT 8 SUNOCO	PORTLAND	N	F	B	2/1/71	10000	28
6158	5	EXIT 8 SUNOCO	PORTLAND	N	F	B	2/1/71	1000	2
6158	6	EXIT 8 SUNOCO	PORTLAND	N	F	B	2/1/71	1000	2
6158	7	EXIT 8 SUNOCO	PORTLAND	N	F	B	2/1/71	1000	81
6158	7	EXIT 8 SUNOCO	PORTLAND	N	B	B	11/1/94	15000	28
6158	7	EXIT 8 SUNOCO	PORTLAND	N	B	B	11/1/94	15000	19
6158	8	EXIT 8 SUNOCO	PORTLAND	N	B	B	11/1/94	15000	23
5179	1	EXIT 8 TOLL PLAZA	PORTLAND	N	F	B	11/1/94	10000	29
5179	2	EXIT 8 TOLL PLAZA	PORTLAND	N	F	H	1/1/56	550	2
9877	1	EYE CARE & SURGERY CENTER	PORTLAND	N	B	H	6/1/89	1000	2
9514	1	FAIRWEATHER, G ESTATE OF	PORTLAND	N	B	C	6/1/87	1000	2
			PORTLAND	Y	B	E	10/1/69	500	2

REG.#	TANK #	FACILITY NAME	STREET ADDRESS	TOWN	SENS AREA	STATUS	FACILITY USE	INSTALLED	VOLUME	PRODUCT
5866	1	FATHER HAYES CENTER	699 STEVENS AVENUE	PORTLAND	N	F	H	1/1/69	1000	2
3205	1	FERRANTE, JOSEPH M	26 BEACON ST	PORTLAND	N	F	E	10/1/69	250	2
14855	1	FERRY TER PAK GARAGE COMPLEX	FERRY TERMINAL COMMERCIAL ST	PORTLAND	N	F	H	10/1/69	3000	2
18901	1	FIFIELD, WARREN H	298 HARVARD ST	PORTLAND	Y	F	E	10/1/69	500	2
12116	1	FILIEO, JOSEPH H	14 VERA ST	PORTLAND	N	F	E	1/1/76	275	2
1711	1	FILL IT UP PLEASE	1185 FOREST AVE	PORTLAND	N	F	B	10/1/71	10000	21
1711	2	FILL IT UP PLEASE	1185 FOREST AVE	PORTLAND	N	F	B	10/1/71	10000	23
1711	3	FILL IT UP PLEASE	1185 FOREST AVE	PORTLAND	N	F	B	10/1/71	8000	23
1711	4	FILL IT UP PLEASE	1185 FOREST AVE	PORTLAND	N	F	B	10/1/71	1000	25
1711	5	FILL IT UP PLEASE	1185 FOREST AVE	PORTLAND	N	F	B	10/1/71	8000	28
1711	6	FILL IT UP PLEASE	1185 FOREST AVE	PORTLAND	N	F	B	5/1/88	10000	19
1711	7	FILL IT UP PLEASE	1185 FOREST AVE	PORTLAND	N	F	B	5/1/88	10000	29
1711	8	FILL IT UP PLEASE	1185 FOREST AVE	PORTLAND	N	F	B	5/1/88	12000	23
9534	1	FIRST BAPTIST CHURCH PORTLAND	353 CONGRESS STREET	PORTLAND	N	F	B	6/1/65	4000	2
5209	1	FIRST LUTHERAN CHURCH	132 AUBURN STREET	PORTLAND	N	F	C	3/1/83	1000	2
5209	2	FIRST LUTHERAN CHURCH	132 AUBURN STREET	PORTLAND	N	F	C	10/1/85	550	2
5209	3	FIRST LUTHERAN CHURCH	132 AUBURN STREET	PORTLAND	N	F	C	10/1/63	1000	2
20141	1	FISHMAN, ROBERTA	17 HEATHER RD	PORTLAND	N	D	H	1/1/78	275	2
11986	1	FIVE HUNDRED FOREST AVENUE	500 FOREST AVENUE	PORTLAND	N	E	E	10/1/69	1000	2
17209	1	FOE 565	184 ST JOHN ST	PORTLAND	N	B	C	5/1/80	1000	2
16169	1	FOGGS BODY SHOP	189 ANDERSON ST	PORTLAND	Y	D	C	10/1/69	1000	4
4187	1	FORE RIVER PUMPING STATION	HOBART STREET	PORTLAND	N	F	C	10/1/69	500	2
8300	2	FORE RIVER WAREHOUSE & STORAGE	217 READ STREET REAR	PORTLAND	N	D	C	5/1/79	3000	2
18100	1	FORE RIVER WAREHOUSE & STORAGE	217 READ STREET REAR	PORTLAND	N	F	C	1/1/78	3000	2
11971	1	FOREST AVENUE CITGO	FOREST AVE & 1295 SOUTHBOUND	PORTLAND	N	F	H	10/1/69	1000	29
11971	2	FOREST AVENUE CITGO	785 FOREST AVENUE	PORTLAND	N	F	B	4/1/72	4000	21
11971	3	FOREST AVENUE CITGO	785 FOREST AVENUE	PORTLAND	N	F	B	4/1/72	4000	23
11971	4	FOREST AVENUE CITGO	785 FOREST AVENUE	PORTLAND	N	F	B	4/1/72	4000	23
11971	5	FOREST AVENUE CITGO	785 FOREST AVENUE	PORTLAND	N	F	B	9/1/84	6280	23
11971	6	FOREST AVENUE CITGO	785 FOREST AVENUE	PORTLAND	N	F	B	9/1/84	6280	28
11971	7	FOREST AVENUE CITGO	785 FOREST AVENUE	PORTLAND	N	F	B	10/1/90	8000	23
11971	8	FOREST AVENUE CITGO	785 FOREST AVENUE	PORTLAND	N	F	B	10/1/90	8000	19
13507	1	FOREST CITY CHEVROLET	1000 BRIGHTON AVENUE	PORTLAND	N	B	B	10/1/90	8000	28
13507	2	FOREST CITY CHEVROLET	1000 BRIGHTON AVENUE	PORTLAND	N	B	B	10/1/90	8000	23
13507	3	FOREST CITY CHEVROLET	1000 BRIGHTON AVENUE	PORTLAND	N	F	B	7/1/70	8000	6
13507	4	FOREST CITY CHEVROLET	1000 BRIGHTON AVENUE	PORTLAND	N	F	B	7/1/70	4000	10
13507	5	FOREST CITY CHEVROLET	1000 BRIGHTON AVENUE	PORTLAND	N	F	B	7/1/70	4000	81
12085	1	FOREST PARK APARTMENTS	FOREST PARK BUILDING	PORTLAND	N	F	B	7/1/70	3000	23
12085	2	FOREST PARK APARTMENTS	FOREST PARK BUILDING	PORTLAND	N	F	F	10/1/69	3000	12
12085	3	FOREST PARK APARTMENTS	FOREST PARK BUILDING	PORTLAND	N	F	F	10/1/69	6250	2
12085	4	FOREST PARK APARTMENTS	FOREST PARK BUILDING	PORTLAND	N	F	F	10/1/69	6250	2
12085	5	FOREST PARK APARTMENTS	FOREST PARK BUILDING	PORTLAND	N	F	F	10/1/69	3500	2
12085	6	FOREST PARK APARTMENTS	FOREST PARK BUILDING	PORTLAND	N	F	F	10/1/69	6250	2
7380	1	FOREST PARK BUILDING	FOREST PARK BUILDING	PORTLAND	N	F	F	10/1/69	3500	2
19263	1	FORMER FORT LEVETTE	CUSHING ISLAND	PORTLAND	N	F	F	10/1/69	3250	2
19263	2	FORMER FORT LEVETTE	CUSHING ISLAND	PORTLAND	N	F	F	10/1/69	6250	2
19263	3	FORMER FORT LEVETTE	CUSHING ISLAND	PORTLAND	N	D	I	10/1/69	275	23
19263	4	FORMER FORT LEVETTE	CUSHING ISLAND	PORTLAND	N	F	I	1/1/69	400	23
19263	5	FORMER FORT LEVETTE	CUSHING ISLAND	PORTLAND	N	F	I	1/1/69	400	23
19263	6	FORMER FORT LEVETTE	CUSHING ISLAND	PORTLAND	N	F	I	1/1/69	1000	23
19263	7	FORMER FORT LEVETTE	CUSHING ISLAND	PORTLAND	N	F	I	1/1/69	400	23
19263	8	FORMER FORT LEVETTE	CUSHING ISLAND	PORTLAND	N	F	I	1/1/69	400	23
19263	9	FORMER FORT LEVETTE	CUSHING ISLAND	PORTLAND	N	F	I	1/1/69	5000	29
19263	10	FORMER FORT LEVETTE	CUSHING ISLAND	PORTLAND	N	F	I	1/1/69	5000	23
19263	11	FORMER FORT LEVETTE	CUSHING ISLAND	PORTLAND	N	F	I	1/1/69	400	23
19263	12	FORMER FORT LEVETTE	CUSHING ISLAND	PORTLAND	N	F	I	1/1/69	400	23

REG #	TANK #	FACILITY NAME	TOWN	STREET ADDRESS	STATUS	FACILITY USE	INSTALLED	VOLUME	PRODUCT
19263	11	FORMER FORT LEVETTE	PORTLAND	CUSHING ISLAND	F	I	1/1/69	400	23
18837	1	FORMER JEWELLS ISLAND MIL RES	PORTLAND		F	I	10/1/69	1000	29
18837	2	FORMER JEWELLS ISLAND MIL RES	PORTLAND		F	I	10/1/69	1000	29
18837	3	FORMER JEWELLS ISLAND MIL RES	PORTLAND		F	I	10/1/69	2000	29
18837	4	FORMER JEWELLS ISLAND MIL RES	PORTLAND		F	I	10/1/69	2000	29
18837	5	FORMER JEWELLS ISLAND MIL RES	PORTLAND		F	I	10/1/69	5000	29
12136	1	FORMER MARINE HOSPITAL	PORTLAND	331 VERANDA STREET	F	I	9/1/66	10000	2
18838	1	FORMER PEAKS ISLAND MIL RES	PORTLAND	PEAKS ISLAND	F	I	10/1/69	500	29
18838	2	FORMER PEAKS ISLAND MIL RES	PORTLAND	PEAKS ISLAND	F	I	10/1/69	370	29
18838	3	FORMER PEAKS ISLAND MIL RES	PORTLAND	PEAKS ISLAND	F	I	10/1/69	370	29
18838	4	FORMER PEAKS ISLAND MIL RES	PORTLAND	PEAKS ISLAND	F	I	10/1/69	5000	2
18838	5	FORMER PEAKS ISLAND MIL RES	PORTLAND	PEAKS ISLAND	F	I	10/1/69	500	29
6885	1	FRANKLIN STREET PUMP STATION	PORTLAND	FRANKLIN STREET	C	I	10/1/69	370	29
15194	1	FRANKLIN TOWERS	PORTLAND	221 MARGINAL WAY	C	I	10/1/69	5000	2
15194	2	FRANKLIN TOWERS	PORTLAND	211 CUMBERLAND AVENUE	C	I	10/1/69	5000	2
12158	1	FRED B HALL SCHOOL	PORTLAND	211 CUMBERLAND AVENUE	F	H	6/1/64	1000	2
12158	2	FRED B HALL SCHOOL	PORTLAND	23 ORONO RD	F	H	6/1/64	1000	2
6503	1	FREE STREET ASSOCIATES	PORTLAND	23 ORONO RD	F	F	1/1/69	10000	4
5664	2	FREIGHTLINER OF ME INC	PORTLAND	5 MILK STREET	F	F	1/1/69	10000	4
5664	3	FREIGHTLINER OF ME INC	PORTLAND	115 FOX ST	F	F	9/1/56	6600	4
5664	4	FREIGHTLINER OF ME INC	PORTLAND	115 FOX ST	F	F	12/1/69	8000	4
5664	5	FREIGHTLINER OF ME INC	PORTLAND	115 FOX ST	F	F	11/1/83	2000	2
5664	6	FREIGHTLINER OF ME INC	PORTLAND	115 FOX ST	F	F	10/1/69	1000	81
5664	7	FREIGHTLINER OF ME INC	PORTLAND	115 FOX ST	F	F	6/1/82	4000	29
5664	8	FREIGHTLINER OF ME INC	PORTLAND	115 FOX ST	F	F	6/1/82	4000	29
12091	1	FRENZILLI, PHILOMENA	PORTLAND	115 FOX ST	F	F	10/1/69	4000	29
18536	1	FULLER FIRE & SAFETY	PORTLAND	54 WORDSWORTH STREET	F	F	10/1/69	6000	29
16148	1	FW WEBB COMPANY	PORTLAND	181 BRACKETT STREET	F	F	10/1/69	6000	29
19720	1	GARDNER SQUARE CONDO ASSOC	PORTLAND	210 PEARL ST	F	F	7/30/86	500	2
17253	1	GARSOE, ALINE W	PORTLAND	122 NEAL ST	F	E	1/1/66	12000	29
17253	2	GARSOE, ALINE W	PORTLAND	671 AUBURN ST	F	C	10/1/69	275	2
14663	1	GE SUPPLY	PORTLAND	671 AUBURN ST	F	C	10/1/69	1000	2
14663	2	GE SUPPLY	PORTLAND	170 ANDERSON ST	F	D	10/1/69	1000	2
18622	1	GENERAL ELECTRIC SUPPLY CO	PORTLAND	170 ANDERSON ST	F	F	10/1/69	4000	2
18622	2	GENERAL ELECTRIC SUPPLY CO	PORTLAND	170 ANDERSON ST	F	E	10/1/69	500	2
1954	1	GEORGIA PACIFIC CORPORATION	PORTLAND	170 ANDERSON ST	F	E	10/1/69	250	1
1954	2	GEORGIA PACIFIC CORPORATION	PORTLAND	170 ANDERSON ST	F	C	1/1/54	3000	2
1954	3	GEORGIA PACIFIC CORPORATION	PORTLAND	508 WARREN AVENUE	F	C	1/1/54	2500	2
4441	1	GETTY PROP 28208	PORTLAND	508 WARREN AVENUE	F	C	10/1/69	1000	2
4441	2	GETTY PROP 28208	PORTLAND	508 WARREN AVENUE	F	C	10/1/69	1500	2
4441	3	GETTY PROP 28208	PORTLAND	460 464 WARREN AVE	F	C	9/1/76	10000	29
4441	4	GETTY PROP 28208	PORTLAND	460 464 WARREN AVE	F	C	10/1/69	500	81
4441	5	GETTY PROP 28208	PORTLAND	460 464 WARREN AVE	F	C	11/1/94	10000	29
4441	6	GETTY PROP 28208	PORTLAND	460 464 WARREN AVE	F	B	11/1/71	4000	19
4441	7	GETTY PROP 28208	PORTLAND	460 464 WARREN AVE	F	B	11/1/71	4000	23
441	8	GETTY PROP 28208	PORTLAND	460 464 WARREN AVE	F	B	11/1/71	4000	23
441	9	GETTY PROP 28208	PORTLAND	460 464 WARREN AVE	F	B	11/1/71	4000	28
548	1	GIROUX OIL SERVICE CO	PORTLAND	460 464 WARREN AVE	F	B	11/1/71	4000	28
348	2	GIROUX OIL SERVICE CO	PORTLAND	460 464 WARREN AVE	F	B	7/1/80	10000	29
348	3	GIROUX OIL SERVICE CO	PORTLAND	343 WARREN AVE	F	B	8/1/90	10000	23
366	1	GLICKMAN, ALBERT	PORTLAND	343 WARREN AVE	F	B	8/1/90	8000	28
37	1	GO GO BURGER	PORTLAND	343 WARREN AVE	F	C	8/1/90	6000	19
57	1	GOODYEAR AUTO SER CTR 0389	PORTLAND	35 DIAMOND STREET	F	C	8/1/74	300	2
57	2	GOODYEAR AUTO SER CTR 0389	PORTLAND	1108 FOREST AVE	F	C	8/1/74	500	23
57	3	GOODYEAR AUTO SER CTR 0389	PORTLAND	191 MARGINAL WAY	F	C	10/1/69	500	2
57	3	GOODYEAR AUTO SER CTR 0389	PORTLAND	191 MARGINAL WAY	F	C	10/1/69	4000	2
57	3	GOODYEAR AUTO SER CTR 0389	PORTLAND	191 MARGINAL WAY	F	C	10/1/69	550	2
57	3	GOODYEAR AUTO SER CTR 0389	PORTLAND	191 MARGINAL WAY	F	C	10/1/69	500	2

REG #	TANK #	FACILITY NAME	STREET ADDRESS	TOWN	SENS AREA	STATUS	FACILITY USE	INSTALLED	VOLUME	PRODUCT
14057	4	GOODYEAR AUTO SER CTR 0389	191 MARGINAL WAY	PORTLAND	N	F	C	10/1/69	2000	29
17493	1	GRACE BAPTIST CHURCH INC	476 SUMMIT ST	PORTLAND	N	F	C	10/1/70	1000	2
17493	2	GRACE BAPTIST CHURCH INC	476 SUMMIT ST	PORTLAND	N	F	C	10/1/85	1000	2
8304	1	GRAYBAR ELECTRIC COMPANY	29 WEST COMMERCIAL STREET	PORTLAND	N	F	C	11/1/73	1000	2
8304	2	GRAYBAR ELECTRIC COMPANY	29 WEST COMMERCIAL STREET	PORTLAND	N	F	C	11/1/73	1000	2
8304	3	GRAYBAR ELECTRIC COMPANY	29 WEST COMMERCIAL STREET	PORTLAND	N	F	C	11/1/73	1000	2
18993	1	GREAT LOST BEAR THE	540 FOREST AVENUE	PORTLAND	N	B	C	6/1/90	1000	2
5642	1	GREATER PORTLAND TRANSIT DIST	114 VALLEY ST	PORTLAND	N	F	C	10/1/69	1000	2
5642	2	GREATER PORTLAND TRANSIT DIST	114 VALLEY ST	PORTLAND	N	F	C	10/1/69	1000	2
5642	3	GREATER PORTLAND TRANSIT DIST	114 VALLEY ST	PORTLAND	N	F	H	11/1/83	10000	29
5642	4	GREATER PORTLAND TRANSIT DIST	114 VALLEY ST	PORTLAND	N	F	H	11/1/83	10000	29
5642	5	GREATER PORTLAND TRANSIT DIST	114 VALLEY ST	PORTLAND	N	F	H	11/1/83	6000	21
5642	6	GREATER PORTLAND TRANSIT DIST	114 VALLEY ST	PORTLAND	N	D	H	11/1/83	2000	81
5642	6	GREATER PORTLAND TRANSIT DIST	114 VALLEY ST	PORTLAND	N	B	H	11/28/97	10000	29
5642	7	GREATER PORTLAND TRANSIT DIST	114 VALLEY ST	PORTLAND	N	B	H	11/28/97	10000	23
4186	1	GREELY, ISABEL S	114 VALLEY ST	PORTLAND	N	B	H	11/28/97	10000	29
1622	1	GROSSMANS INC	65 PROSPECT ST	PORTLAND	N	F	H	10/1/69	2500	20
16151	1	GUERRETT, JOHN & BONNIE	510 WARREN AVE	PORTLAND	N	F	E	10/1/69	1000	2
16151	2	GUERRETT, JOHN & BONNIE	31 DOLE DRIVE	PORTLAND	N	F	C	1/1/00	4000	29
5256	1	GUY GANNETT BROADCASTING SER	31 DOLE DRIVE	PORTLAND	N	F	E	10/1/69	1000	2
17480	1	HALL, LESLIE	1335 WASHINGTON AVE	PORTLAND	N	B	E	7/1/90	550	2
7395	1	HAMILTONS SERVICE STATION	59 VICTOR ROAD	PORTLAND	N	E	C	4/1/82	1500	2
7395	2	HAMILTONS SERVICE STATION	205 PARK AVE	PORTLAND	N	B	E	10/1/69	275	2
7395	3	HAMILTONS SERVICE STATION	205 PARK AVE	PORTLAND	N	F	B	8/1/72	6000	23
7395	4	HAMILTONS SERVICE STATION	205 PARK AVE	PORTLAND	N	F	B	11/1/80	5000	22
7395	5	HAMILTONS SERVICE STATION	205 PARK AVE	PORTLAND	N	F	B	11/1/80	3000	21
7395	6	HAMILTONS SERVICE STATION	205 PARK AVE	PORTLAND	N	F	B	10/1/69	500	2
7395	7	HAMILTONS SERVICE STATION	205 PARK AVE	PORTLAND	N	F	B	10/1/69	500	81
7395	8	HAMILTONS SERVICE STATION	205 PARK AVE	PORTLAND	N	B	B	4/1/90	8000	23
13254	1	HANDYMAN EQUIP RENTAL CO INC	205 PARK AVE	PORTLAND	N	B	B	4/1/90	6000	28
13254	2	HANDYMAN EQUIP RENTAL CO INC	357 RIVERSIDE ST	PORTLAND	N	B	B	4/1/90	6000	19
13254	3	HANDYMAN EQUIP RENTAL CO INC	357 RIVERSIDE ST	PORTLAND	N	F	C	4/1/76	2000	21
13254	4	HANDYMAN EQUIP RENTAL CO INC	357 RIVERSIDE ST	PORTLAND	N	F	C	1/1/76	500	2
15299	1	HAPPY WHEELS SKATE CENTER	357 RIVERSIDE ST	PORTLAND	N	B	C	10/1/69	1000	23
8334	1	HARBOR VIEW PIZZA	331 WARREN AVENUE	PORTLAND	N	F	C	1/1/90	1000	2
8334	2	HARBOR VIEW PIZZA	101 YORK STREET	PORTLAND	N	F	C	10/1/69	4000	2
8334	3	HARBOR VIEW PIZZA	101 YORK STREET	PORTLAND	N	F	C	10/1/79	4000	2
8334	4	HARBOR VIEW PIZZA	101 YORK STREET	PORTLAND	N	F	B	8/1/83	4000	29
8334	5	HARBOR VIEW PIZZA	101 YORK STREET	PORTLAND	N	F	B	10/1/69	3000	19
8334	6	HARBOR VIEW PIZZA	101 YORK STREET	PORTLAND	N	F	B	10/1/69	5000	23
8334	7	HARBOR VIEW PIZZA	101 YORK STREET	PORTLAND	N	F	B	10/1/69	5000	28
8334	8	HARBOR VIEW PIZZA	101 YORK STREET	PORTLAND	N	F	B	10/1/69	500	2
8334	8	HARBOR VIEW PIZZA	101 YORK STREET	PORTLAND	N	F	B	10/1/69	500	81
15913	1	HARRIS REALTY ASSOCIATION	101 YORK STREET	PORTLAND	N	F	B	10/1/69	500	81
3565	1	HAVERTY BUICK INC SS3 1933	205 COMMERCIAL STREET	PORTLAND	N	B	B	2/3/95	15000	28
3565	2	HAVERTY BUICK INC SS3 1933	143 173 MARGINAL WAY	PORTLAND	N	F	C	2/3/95	15000	23
3565	3	HAVERTY BUICK INC SS3 1933	143 173 MARGINAL WAY	PORTLAND	N	F	C	10/1/69	550	2
3565	4	HAVERTY BUICK INC SS3 1933	143 173 MARGINAL WAY	PORTLAND	N	F	C	1/1/65	2000	23
14066	1	HERCULES GAS STATION	143 173 MARGINAL WAY	PORTLAND	N	F	C	10/1/69	2000	2
14066	2	HERCULES GAS STATION	1571 CONGRESS STREET	PORTLAND	N	F	C	10/1/69	1000	2
14066	3	HERCULES GAS STATION	1571 CONGRESS STREET	PORTLAND	N	F	C	10/1/69	500	81
14066	4	HERCULES GAS STATION	1571 CONGRESS STREET	PORTLAND	N	F	B	10/1/69	5000	23
14066	4	HERCULES GAS STATION	1571 CONGRESS STREET	PORTLAND	N	F	B	10/1/69	2000	23
14066	4	HERCULES GAS STATION	1571 CONGRESS STREET	PORTLAND	N	F	B	11/1/80	4000	21
14066	4	HERCULES GAS STATION	1571 CONGRESS STREET	PORTLAND	N	B	B	11/1/87	15000	19
3924	1	HERRICK, STUART B	130 BANCROFT ST	PORTLAND	N	B	B	11/1/87	15000	23
				PORTLAND	N	F	E		15000	28

REG #	TANK #	FACILITY NAME	STREET ADDRESS	TOWN	SENS.AREA	STATUS	FACILITY USE	INSTALLED	VOLUME	PRODUCT
18236	1	HILLMAN AUTO ELECTRIC	160 PREBLE STREET	PORTLAND	Y	D	C	10/1/69	10000	23
18235	1	HILLOCK, DOROTHY	55 VICTOR ROAD	PORTLAND	N	F	E	10/1/69	275	2
18235	2	HILLOCK, DOROTHY	55 VICTOR ROAD	PORTLAND	N	B	E	7/1/92	300	2
7310	1	HINDS, AUGUSTA W	27 CHADWICK ST	PORTLAND	N	F	E	10/1/69	2000	2
7310	2	HINDS, AUGUSTA W	27 CHADWICK ST	PORTLAND	N	F	E	10/1/69	500	12
18706	1	HOBSONS WHARF CORP	390 COMMERCIAL ST	PORTLAND	N	F	E	10/1/69	1000	2
18654	1	HOCKMEYER M & GRANGE, J	93 95 PINE ST	PORTLAND	N	F	E	10/1/69	6670	2
18437	1	HOGLUND, PETER E	56 LANE AVE	PORTLAND	N	B	E	11/1/00	800	2
173	1	HOLDEN SEAFOOD	72 COMMERCIAL ST	PORTLAND	N	F	C	7/1/80	10000	2
18470	1	HOLIDAY INN	130 FREE STREET	PORTLAND	N	F	C	10/1/69	500	2
11310	1	HOLIDAY INN WEST	81 RIVERSIDE ST	PORTLAND	N	D	C	10/1/69	4000	2
11310	2	HOLIDAY INN WEST	81 RIVERSIDE ST	PORTLAND	N	F	C	3/1/86	3000	2
11310	3	HOLIDAY INN WEST	81 RIVERSIDE ST	PORTLAND	N	F	C	4/1/64	10000	2
18292	1	HOLMES DISTRIBUTORS INC	216 RIVERSIDE INDUSTRIAL PARKW	PORTLAND	N	F	C	1/1/72	3000	2
3953	1	HOLMES, PETER	68 CAPISIC STREET	PORTLAND	N	F	E	10/1/70	1000	2
16740	1	HOLY INNOCENTS HOME CARE	83 SHERMAN STREET	PORTLAND	N	F	H	10/1/69	2000	2
5384	1	HOME VISION VIDEO	PINE TREE SHOPPING CENTER	PORTLAND	N	F	C	10/1/61	1000	2
12135	1	HOWARD REICHE SCHOOL	166 BRACKETT STREET	PORTLAND	N	F	H	9/1/73	10000	2
12135	2	HOWARD REICHE SCHOOL	166 BRACKETT STREET	PORTLAND	N	F	H	10/1/69	1200	21
15721	1	HOWELL, MILDRED C	26 VERA ST	PORTLAND	N	F	E	10/1/69	250	2
13916	1	HOWLES ASSOCIATES	KENNEBEC STREET	PORTLAND	N	F	D	10/1/69	2000	2
3204	1	HP HOOD INC	349 PARK AVE	PORTLAND	Y	F	F	10/1/69	6000	4
6702	1	HP HOOD INC	349 PARK AVE	PORTLAND	N	D	D	10/1/69	5000	12
3204	2	HP HOOD INC	349 PARK AVE	PORTLAND	N	F	D	7/1/87	10000	12
6702	2	HP HOOD INC	349 PARK AVE	PORTLAND	N	F	D	10/1/69	3000	29
3204	3	HP HOOD INC	349 PARK AVE	PORTLAND	N	F	D	10/1/69	10000	4
6227	1	HUB FURNITURE COMPANY	291 FORE STREET	PORTLAND	N	F	C	11/1/90	1000	2
1363	1	HUDDERSFIELD APTS	PINE ST	PORTLAND	N	F	C	7/1/75	5000	2
12173	1	HUNTOON, CHARLES	370 DANFORTH STREET	PORTLAND	Y	F	F	1/1/76	1000	2
5851	1	HUTCHINS TRUCKING CO	1000 CONGRESS ST	PORTLAND	N	D	E	6/1/79	1000	2
5851	2	HUTCHINS TRUCKING CO	1000 CONGRESS ST	PORTLAND	N	F	C	12/1/79	10000	29
5851	3	HUTCHINS TRUCKING CO	1000 CONGRESS ST	PORTLAND	N	F	C	1/1/67	3000	29
5851	4	HUTCHINS TRUCKING CO	1000 CONGRESS ST	PORTLAND	N	F	C	1/1/65	500	23
14933	1	IANETTA, JIM	263 BRIGHTON AVENUE	PORTLAND	N	F	E	10/1/69	450	2
7884	1	INDEPENDENT ORDER ODD FELLOWS	543 FOREST AVENUE	PORTLAND	N	F	H	7/1/71	5000	2
7123	1	INDIA STREET HOUSE	96-98-100 INDIA STREET	PORTLAND	N	F	H	10/1/69	3000	2
4242	1	INDIA STREET PUMPING STATION	INDIA STREET	PORTLAND	N	F	H	10/1/69	3000	2
9761	1	IRVING AVIATION SERVICES	1127 WESTBROOK ST	PORTLAND	N	F	H	5/1/79	3000	2
9761	2	IRVING AVIATION SERVICES	1127 WESTBROOK ST	PORTLAND	N	F	H	1/1/68	6000	23
9761	3	IRVING AVIATION SERVICES	1127 WESTBROOK ST	PORTLAND	N	F	B	6/1/78	12000	27
9761	4	IRVING AVIATION SERVICES	1127 WESTBROOK ST	PORTLAND	N	F	B	1/1/68	1000	2
9761	5	IRVING AVIATION SERVICES	1127 WESTBROOK ST	PORTLAND	N	F	B	12/1/89	275	81
11925	1	ITALIAN HERITAGE CENTER	40 WESTLAND AVENUE	PORTLAND	N	F	B	10/1/69	500	2
4101	1	J & B DISCOUNT	138 SAINT JOHN STREET	PORTLAND	N	F	C	10/1/69	275	2
4101	2	J & B DISCOUNT	138 SAINT JOHN STREET	PORTLAND	N	F	C	10/1/69	8000	4
12151	1	JACK ELEMENTARY SCHOOL	414 EASTERN PROMENADE	PORTLAND	N	F	C	9/1/66	10000	4
12151	2	JACK ELEMENTARY SCHOOL	414 EASTERN PROMENADE	PORTLAND	N	F	C	8/1/92	8000	2
120	1	JE GOULD & CO	RIVERSIDE INDUSTRIAL PARKWAY	PORTLAND	N	F	C	1/1/72	2000	2
6889	1	JETPORT CRASH STATION	1001 WESTBROOK STREET	PORTLAND	N	F	C	7/1/82	1000	2
12129	1	JEWISH COMMUNITY CENTER	57 ASHMOOT STREET	PORTLAND	N	F	C	1/1/65	2000	29
9751	1	JEWISH HOME FOR AGED	158 NORTH STREET	PORTLAND	N	F	C	1/1/76	10000	2
9751	2	JEWISH HOME FOR AGED	158 NORTH STREET	PORTLAND	N	F	C	1/1/83	1000	83
595	1	JOHN J NISSEN BAKING CO	413 PRESUMPSCOT ST	PORTLAND	N	F	C	1/1/83	500	81
595	2	JOHN J NISSEN BAKING CO	413 PRESUMPSCOT ST	PORTLAND	N	F	C			
595	3	JOHN J NISSEN BAKING CO	413 PRESUMPSCOT ST	PORTLAND	N	F	C			

REG.#	TANK #	FACILITY NAME	STREET ADDRESS	TOWN	SENS AREA	STATUS	FACILITY USE	INSTALLED	VOLUME	PRODUCT
595	4	JOHN J NISSEN BAKING CO	413 PRESUMPSCOT ST	PORTLAND	N	F	C	1/1/76	1000	2
595	5	JOHN J NISSEN BAKING CO	413 PRESUMPSCOT ST	PORTLAND	N	F	C	1/1/83	1000	10
595	6	JOHN J NISSEN BAKING CO	413 PRESUMPSCOT ST	PORTLAND	N	F	C	10/1/91	8000	23
1034	1	JOHN J NISSEN BAKING COMPANY	59 WASHINGTON AVE	PORTLAND	N	F	E	6/1/46	8500	2
1034	2	JOHN J NISSEN BAKING COMPANY	59 WASHINGTON AVE	PORTLAND	N	F	E	4/1/72	1000	21
1034	3	JOHN J NISSEN BAKING COMPANY	59 WASHINGTON AVE	PORTLAND	N	F	E	6/1/51	2000	21
1034	4	JOHN J NISSEN BAKING COMPANY	59 WASHINGTON AVE	PORTLAND	N	F	E	6/1/57	12000	6
1034	5	JOHN J NISSEN BAKING COMPANY	59 WASHINGTON AVE	PORTLAND	N	F	E	9/1/75	12000	2
1034	6	JOHN J NISSEN BAKING COMPANY	59 WASHINGTON AVE	PORTLAND	N	F	E	6/1/57	4000	29
1034	7	JOHN J NISSEN BAKING COMPANY	59 WASHINGTON AVE	PORTLAND	N	F	E	6/1/57	4000	29
1034	8	JOHN J NISSEN BAKING COMPANY	59 WASHINGTON AVE	PORTLAND	N	F	E	10/1/69	6858	12
13000	1	JOHNSON SUPPLY COMPANY	310 FOREST AVENUE	PORTLAND	N	F	D	10/1/69	275	2
2433	1	JOHNSON, GARY & PAULA	9 LLOYD AVENUE	PORTLAND	N	F	E	10/1/69	500	2
18347	1	JONES, BLANCHE S ESTATE OF	173 WALTON ST	PORTLAND	N	F	E	10/1/69	500	2
1367	1	JORDAN MEATS	38 INDIA STREET	PORTLAND	N	F	D	7/1/80	4000	23
1367	2	JORDAN MEATS	38 INDIA STREET	PORTLAND	N	F	D	7/1/80	4000	29
1367	3	JORDAN MEATS	38 INDIA STREET	PORTLAND	N	F	D	7/1/80	4000	29
1367	4	JORDAN MEATS	38 INDIA STREET	PORTLAND	N	F	D	7/1/80	4000	4
1367	5	JORDAN MEATS	38 INDIA STREET	PORTLAND	N	F	D	7/1/80	4000	4
1367	6	JORDAN MEATS	38 INDIA STREET	PORTLAND	N	F	D	7/1/80	4000	4
16700	1	KAPLAN VENDING	38 INDIA STREET	PORTLAND	N	F	D	6/1/92	5000	2
16700	2	KAPLAN VENDING	38 INDIA STREET	PORTLAND	N	F	D	10/1/69	1000	81
14986	1	KAPLAN, MIKE	540 DEERING AVENUE	PORTLAND	N	F	D	10/1/69	500	2
14986	2	KAPLAN, MIKE	540 DEERING AVENUE	PORTLAND	N	F	D	10/1/69	1000	2
8744	1	KAPOTHANASIS, CONSTANTINE	197 LINCOLN STREET	PORTLAND	N	F	C	10/1/69	8000	12
8744	2	KAPOTHANASIS, CONSTANTINE	197 LINCOLN STREET	PORTLAND	N	F	E	10/1/69	2800	12
14952	1	KENTUCKY FRIED CHICKEN	211 VALLEY STREET	PORTLAND	N	F	E	10/1/69	2800	12
16102	1	KEW, S ALAN	211 VALLEY STREET	PORTLAND	Y	F	C	10/1/69	500	2
19242	1	KEY BANK	699 FOREST AVENUE	PORTLAND	Y	F	C	10/1/69	500	81
19242	2	KEY BANK	147 VAUGHAN ST	PORTLAND	Y	F	C	10/1/69	500	81
18173	1	KEY BANK OF MAINE BRANCH BLDG	202-222 KENNEBEC ST	PORTLAND	N	F	E	10/1/69	500	12
18549	1	KFC	202-222 KENNEBEC ST	PORTLAND	N	F	D	1/1/69	20000	6
12134	1	KING MIDDLE SCHOOL	391 FOREST AVENUE	PORTLAND	N	F	D	1/1/69	20000	6
12134	2	KING MIDDLE SCHOOL	699 FOREST AVE	PORTLAND	N	F	C	8/1/61	1000	2
15728	1	KINGSLEY APARTMENT BUILDING	92 DEERING AVENUE	PORTLAND	N	F	C	10/1/69	500	2
4656	1	KLEEN KAR KO	92 DEERING AVENUE	PORTLAND	N	F	C	9/1/51	10000	4
4656	2	KLEEN KAR KO	120 PARK AVENUE	PORTLAND	N	F	M	7/1/90	10000	4
4656	3	KLEEN KAR KO	961 FOREST AVENUE	PORTLAND	N	F	F	10/1/69	1000	2
4656	4	KLEEN KAR KO	961 FOREST AVENUE	PORTLAND	N	F	B	10/1/69	4000	23
16383	1	KWIATKOWSKI, KATHRYN D	961 FOREST AVENUE	PORTLAND	N	F	B	10/1/69	4000	23
11563	1	LANDRY, RICHARD N.	961 FOREST AVENUE	PORTLAND	N	F	B	10/1/69	4000	22
12208	1	LANDRY, RICHARD N.	961 FOREST AVENUE	PORTLAND	N	F	B	6/1/83	2000	21
15880	1	LAVIGNE, MARJORIE W.	77 VICTOR RD	PORTLAND	N	F	E	10/1/69	275	28
5023	1	LEE DODGE	122 PITT ST	PORTLAND	N	F	E	1/1/00	500	2
5023	2	LEE DODGE	22 PARK AVENUE	PORTLAND	N	F	E	6/1/65	275	2
15328	1	LEE RENTAL	191 RIVERSIDE	PORTLAND	N	F	E	10/1/69	1000	2
15328	2	LEE RENTAL	191 RIVERSIDE	PORTLAND	N	F	C	1/1/71	8000	2
19160	1	LEVINSKY'S PLAZA	9-11 REVERE STREET	PORTLAND	N	F	C	1/1/71	500	81
653	1	LILY TRUCK LEASING	9-11 REVERE STREET	PORTLAND	N	F	B	10/1/69	1000	21
653	2	LILY TRUCK LEASING	286 290 CONGRESS ST	PORTLAND	N	D	B	10/1/69	1000	81
653	3	LILY TRUCK LEASING	17 WESTFIELD STREET	PORTLAND	N	F	C	10/1/69	1000	2
653	4	LILY TRUCK LEASING	17 WESTFIELD STREET	PORTLAND	N	F	C	10/1/69	10000	29
12152	1	LINCOLN MIDDLE SCHOOL	17 WESTFIELD STREET	PORTLAND	N	F	C	10/1/69	10000	29
12152	2	LINCOLN MIDDLE SCHOOL	17 WESTFIELD STREET	PORTLAND	N	F	C	10/1/69	6000	2
14733	1	LIONEL PLANTE ASSOCIATES	522 STEVENS AVENUE	PORTLAND	N	F	C	10/1/69	550	81
			522 STEVENS AVENUE	PORTLAND	N	F	M	9/1/66	8300	4
			ISLAND AVENUE	PORTLAND	N	B	M	7/1/90	10000	4
				PORTLAND	N	F	B	5/1/74	6000	2



MAINE DEPARTMENT OF ENVIRONMENTAL PROTECTION  
 UNDERGROUND STORAGE TANKS  
 MAY 25, 1999

REG #	TANK #	FACILITY NAME	STREET ADDRESS	TOWN	SENS AREA	STATUS	FACILITY USE	INSTALLED	VOLUME	PRODUCT
14733	2	LIONEL PLANTE ASSOCIATES	ISLAND AVENUE	PORTLAND	N	F	B	5/1/74	5000	29
14733	3	LIONEL PLANTE ASSOCIATES	ISLAND AVENUE	PORTLAND	N	F	B	9/1/83	3000	23
18526	1	LITTLEFIELD, NANCY M ESTATE	62 KENWOOD ST	PORTLAND	N	F	E	6/1/52	550	2
9576	1	LOCKE OFFICE PRODUCTS INC	150 RIVERSIDE ST	PORTLAND	N	D	C	9/1/64	2000	2
16436	1	LOEWENBERG, BARBARA I	24 VICTOR RD	PORTLAND	Y	D	E	10/1/69	275	2
11295	1	LORANGER DOOR & WINDOW	881 FOREST AVE	PORTLAND	N	F	C	10/1/69	1000	2
8757	1	LORING,SHORT,HARMON WAREHOUSE	PEMCO ROAD	PORTLAND	N	F	C	1/1/53	8000	2
8757	2	LORING,SHORT,HARMON WAREHOUSE	PEMCO ROAD	PORTLAND	N	F	C	1/1/53	3000	2
19724	1	LOSCARSO, ROSE	106 BROOK RD	PORTLAND	N	D	E	10/1/69	275	2
3448	1	LOSCARSO, TERESA	106 BROOK ROAD	PORTLAND	Y	F	E	1/1/66	275	2
8444	1	LUCAS TREE EXPERT COMPANY	636 RIVERSIDE STREET	PORTLAND	N	F	C	1/1/71	4000	21
8444	2	LUCAS TREE EXPERT COMPANY	636 RIVERSIDE STREET	PORTLAND	N	F	C	1/1/71	4000	29
8444	3	LUCAS TREE EXPERT COMPANY	636 RIVERSIDE STREET	PORTLAND	N	F	C	1/1/71	5000	2
8444	4	LUCAS TREE EXPERT COMPANY	636 RIVERSIDE STREET	PORTLAND	N	F	C	1/1/76	550	81
18155	1	LUDWIG, WILLIAM J	25 GRANITE ST	PORTLAND	N	F	F	10/1/69	550	2
19874	1	LUTES, CHRIS	365 SPRING ST	PORTLAND	N	F	E	10/1/69	2000	2
4562	1	LYMAN MOORE MIDDLE SCHOOL	175 AUBURN STREET	PORTLAND	N	F	M	9/1/55	6600	6
4562	2	LYMAN MOORE MIDDLE SCHOOL	175 AUBURN STREET	PORTLAND	N	F	M	9/1/65	8000	4
4562	3	LYMAN MOORE MIDDLE SCHOOL	175 AUBURN STREET	PORTLAND	N	F	M	9/1/86	6280	4
17092	1	LYONS, DORIS A	23 LLOYD AVE	PORTLAND	N	F	E	1/1/75	275	2
7966	1	MAACO AUTO PAINTING	142 PRESUMPCOT STREET	PORTLAND	N	F	C	1/1/66	550	2
16190	1	MACWILLIAMS, JAMES D	51 BEACON ST	PORTLAND	N	F	E	10/1/69	500	12
557	1	MAILMANS SERVICE STATION	260 WOODFORD STREET	PORTLAND	Y	F	B	10/1/72	3000	23
557	2	MAILMANS SERVICE STATION	260 WOODFORD STREET	PORTLAND	Y	F	B	10/1/72	3000	23
557	3	MAILMANS SERVICE STATION	260 WOODFORD STREET	PORTLAND	Y	F	B	10/1/72	4000	28
557	4	MAILMANS SERVICE STATION	260 WOODFORD STREET	PORTLAND	Y	F	B	10/1/72	550	2
557	5	MAILMANS SERVICE STATION	260 WOODFORD STREET	PORTLAND	Y	F	B	10/1/72	550	81
557	6	MAILMANS SERVICE STATION	260 WOODFORD STREET	PORTLAND	Y	B	B	8/1/88	4000	28
557	7	MAILMANS SERVICE STATION	260 WOODFORD STREET	PORTLAND	Y	B	B	8/1/88	4000	23
557	8	MAILMANS SERVICE STATION	260 WOODFORD STREET	PORTLAND	Y	B	B	8/1/88	4000	19
557	9	MAILMANS SERVICE STATION	260 WOODFORD STREET	PORTLAND	Y	B	B	8/1/88	500	81
1548	1	MAINE AUTOMOBILE ASSOC	425 MARGINAL WAY	PORTLAND	N	F	C	9/1/62	1000	2
1548	2	MAINE AUTOMOBILE ASSOC	425 MARGINAL WAY	PORTLAND	N	F	C	9/1/62	1000	2
10361	1	MAINE BEVERAGE CONTAINER SERV	PINE TREE INDUSTRIAL PARK	PORTLAND	N	B	C	10/1/86	10000	29
8499	1	MAINE CENTER FOR THE BLIND	189-201 PARK AVENUE	PORTLAND	Y	F	H	6/1/75	4000	2
8499	2	MAINE CENTER FOR THE BLIND	189-201 PARK AVENUE	PORTLAND	Y	F	H	10/1/83	5000	2
11991	1	MAINE CENTRAL RAILROAD	222 SAINT JOHN STREET	PORTLAND	N	D	C	9/1/62	8000	4
20080	1	MAINE CENTRAL RAILROAD	MARGINAL WAY	PORTLAND	N	E	D	10/1/69	10000	2
2490	1	MAINE COLLEGE OF ART	522 CONGRESS ST	PORTLAND	N	D	C	1/1/55	6600	4
4159	1	MAINE HARDWARE	274 ST. JOHN STREET	PORTLAND	N	F	C	10/1/69	7000	2
10308	1	MAINE MACK INC	299 WARREN AVE	PORTLAND	N	F	C	10/1/69	10000	2
10308	2	MAINE MACK INC	299 WARREN AVE	PORTLAND	N	F	C	10/1/69	10000	2
17345	1	MAINE MEDIA INC	40 PORTLAND ST	PORTLAND	N	F	C	10/1/69	3000	81
12076	1	MAINE MEDICAL CENTER	22 BRAMHALL STREET	PORTLAND	N	F	C	8/1/84	500	2
12077	1	MAINE MEDICAL CENTER	22 BRAMHALL STREET	PORTLAND	N	B	J	6/1/84	20000	4
12076	2	MAINE MEDICAL CENTER	22 BRAMHALL STREET	PORTLAND	N	F	C	8/1/84	300	11
12076	3	MAINE MEDICAL CENTER	22 BRAMHALL STREET	PORTLAND	N	F	C	7/1/73	10000	29
12076	4	MAINE MEDICAL CENTER	22 BRAMHALL STREET	PORTLAND	N	F	C	7/1/84	1000	29
12076	5	MAINE MEDICAL CENTER	22 BRAMHALL STREET	PORTLAND	N	F	C	11/75	2000	2
12076	6	MAINE MEDICAL CENTER	22 BRAMHALL STREET	PORTLAND	N	F	C	8/1/84	20000	4
12076	7	MAINE MEDICAL CENTER	22 BRAMHALL STREET	PORTLAND	N	F	C	8/1/84	20000	4
12076	8	MAINE MEDICAL CENTER	22 BRAMHALL STREET	PORTLAND	N	F	C	12/3/96	25000	2
12076	9	MAINE MEDICAL CENTER	22 BRAMHALL STREET	PORTLAND	N	B	C	12/3/96	25000	2
12076	10	MAINE MEDICAL CENTER	22 BRAMHALL STREET	PORTLAND	N	B	C	12/3/96	25000	2
12076	11	MAINE MEDICAL CENTER	22 BRAMHALL STREET	PORTLAND	N	B	C	9/8/98	2000	2

REG #	TANK #	FACILITY NAME	STREET ADDRESS	TOWN	SENS AREA	STATUS	FACILITY USE	INSTALLED	VOLUME	PRODUCT
4884	1	MAINE NATIONAL BANK	400 CONGRESS STREET	PORTLAND	Y	D	C	1/1/67	500	2
5022	1	MAINE RADIO & TELEVISION	1 CONGRESS SQUARE	PORTLAND	N	D	C	6/1/73	5020	2
1785	1	MAINE SAVINGS PLAZA	511 CONGRESS STREET	PORTLAND	N	D	C	10/1/69	1000	29
18153	1	MAINE TANK CO INC	179 PRESUMPSHOT ST	PORTLAND	N	F	C	10/1/69	500	2
18153	2	MAINE TANK CO INC	179 PRESUMPSHOT ST	PORTLAND	N	F	C	10/1/69	500	1
15440	1	MAINE VIDEO SYSTEMS	495 FOREST AVENUE	PORTLAND	N	F	C	10/1/69	500	1
9916	1	MAINE WHARF ASSOCIATES	72 COMMERCIAL STREET	PORTLAND	N	F	C	10/1/69	0	12
4563	1	MARADA ADAMS SCHOOL	48 MOODY STREET	PORTLAND	N	D	D	10/1/69	1000	2
4563	2	MARADA ADAMS SCHOOL	48 MOODY STREET	PORTLAND	N	F	M	9/1/65	5000	2
10464	1	MARGINAL WAY FIVE LIVER CO	135 MARGINALWAY	PORTLAND	N	B	M	8/1/92	6000	2
10464	2	MARGINAL WAY FIVE LIVER CO	135 MARGINALWAY	PORTLAND	N	F	B	5/1/80	4000	23
10464	3	MARGINAL WAY FIVE LIVER CO	135 MARGINALWAY	PORTLAND	N	F	B	5/1/80	3000	23
10464	4	MARGINAL WAY FIVE LIVER CO	135 MARGINALWAY	PORTLAND	N	F	B	6/1/84	2000	19
10464	5	MARGINAL WAY FIVE LIVER CO	135 MARGINALWAY	PORTLAND	N	F	B	5/1/80	2000	1
10464	6	MARGINAL WAY FIVE LIVER CO	135 MARGINALWAY	PORTLAND	N	F	B	1/1/84	4000	29
10464	7	MARGINAL WAY FIVE LIVER CO	135 MARGINALWAY	PORTLAND	N	F	B	5/1/80	4000	29
10464	8	MARGINAL WAY FIVE LIVER CO	135 MARGINALWAY	PORTLAND	N	F	B	1/1/80	500	81
10464	9	MARGINAL WAY FIVE LIVER CO	135 MARGINALWAY	PORTLAND	N	F	B	10/1/69	500	12
10464	9	MARGINAL WAY FIVE LIVER CO	135 MARGINALWAY	PORTLAND	N	F	B	10/1/69	1000	12
7458	1	MARGINAL WAY PROPERTIES INC	ACADIA BAY CO 75 PEARL ST	PORTLAND	N	F	C	1/1/81	1000	2
14924	1	MARIOS CAR SALES	270 CUMBERLAND AVE	PORTLAND	N	F	C	10/1/69	1000	12
14924	2	MARIOS CAR SALES	270 CUMBERLAND AVE	PORTLAND	N	F	C	10/1/69	1000	12
14924	3	MARIOS CAR SALES	270 CUMBERLAND AVE	PORTLAND	N	F	C	10/1/69	1000	12
14924	4	MARIOS CAR SALES	270 CUMBERLAND AVE	PORTLAND	N	F	C	10/1/69	1000	12
14856	1	MARK STIMSON REALTY INC	53 BAXTER BOULEVARD	PORTLAND	N	F	C	10/1/69	500	12
16138	1	MASON, MARY L	82 VERA ST	PORTLAND	N	F	E	10/1/69	1000	2
3927	1	MCAFFE, ROBERT E	158 CLINTON ST	PORTLAND	N	F	E	1/1/59	275	2
3069	1	MCFARLAND SPRING CORPORATION	280 WARREN AVENUE	PORTLAND	N	F	E	1/1/60	1000	2
3069	2	MCFARLAND SPRING CORPORATION	280 WARREN AVENUE	PORTLAND	Y	F	C	10/1/69	1000	2
1031	1	ME MEDICAL CTR BRIGHTON CAMPUS	335 BRIGHTON AVENUE	PORTLAND	Y	B	C	10/1/89	2000	2
1031	2	ME MEDICAL CTR BRIGHTON CAMPUS	335 BRIGHTON AVENUE	PORTLAND	N	F	C	1/1/56	2000	2
1031	3	ME MEDICAL CTR BRIGHTON CAMPUS	335 BRIGHTON AVENUE	PORTLAND	N	F	C	1/1/56	2000	2
1031	4	ME MEDICAL CTR BRIGHTON CAMPUS	335 BRIGHTON AVENUE	PORTLAND	N	F	C	1/1/61	2000	2
1031	5	ME MEDICAL CTR BRIGHTON CAMPUS	335 BRIGHTON AVENUE	PORTLAND	N	F	C	1/1/61	5000	2
1031	6	ME MEDICAL CTR BRIGHTON CAMPUS	335 BRIGHTON AVENUE	PORTLAND	N	F	C	1/1/76	10000	2
1031	7	ME MEDICAL CTR BRIGHTON CAMPUS	335 BRIGHTON AVENUE	PORTLAND	N	F	C	1/1/76	10000	2
1031	8	ME MEDICAL CTR BRIGHTON CAMPUS	335 BRIGHTON AVENUE	PORTLAND	N	B	C	8/1/86	1000	2
1031	9	ME MEDICAL CTR BRIGHTON CAMPUS	335 BRIGHTON AVENUE	PORTLAND	N	B	C	10/9/96	10000	2
1031	9	ME MEDICAL CTR BRIGHTON CAMPUS	335 BRIGHTON AVENUE	PORTLAND	N	B	C	10/9/96	10000	2
12120	1	ME NTL BANK SHERWIN WILLIAMS	446 448 FOREST AVE	PORTLAND	N	F	C	10/9/96	10000	2
18021	1	ME ORION PROPERTIES INC	640 BRIGHTON AVE	PORTLAND	N	F	C	1/1/65	2000	1
12075	1	ME PRINTING & BUSINESS FORM	2301 CONGRESS ST	PORTLAND	N	F	C	1/1/70	550	2
10259	1	MEINEKE DISCOUNT MUFFLERS	1155 FOREST AVENUE	PORTLAND	N	F	J	10/1/69	250	11
17494	1	MEINEKE DISCOUNT MUFFLERS	1155 FOREST AVENUE	PORTLAND	N	F	C	9/1/78	500	2
10259	2	MEINEKE DISCOUNT MUFFLERS	1155 FOREST AVENUE	PORTLAND	N	F	C	10/1/69	1000	2
10259	3	MEINEKE DISCOUNT MUFFLERS	1155 FOREST AVENUE	PORTLAND	N	B	C	9/1/86	500	2
10799	1	MERCY HOSPITAL	144 STATE STREET	PORTLAND	N	F	C	10/1/69	1000	2
10799	2	MERCY HOSPITAL	144 STATE STREET	PORTLAND	N	B	H	6/1/83	15000	2
7912	1	MERRILL TRANSPORT CO	1004 CONGRESS ST	PORTLAND	N	F	D	6/20/97	15000	2
7912	2	MERRILL TRANSPORT CO	1004 CONGRESS ST	PORTLAND	N	F	D	1/1/53	500	2
7912	3	MERRILL TRANSPORT CO	1004 CONGRESS ST	PORTLAND	N	F	D	1/1/73	4000	29
7912	4	MERRILL TRANSPORT CO	1004 CONGRESS ST	PORTLAND	N	F	D	1/1/73	4000	29
7912	5	MERRILL TRANSPORT CO	1004 CONGRESS ST	PORTLAND	N	F	D	1/1/76	4000	29
4166	1	MERRILL TRANSPORT COMPANY	1037 FOREST AVENUE	PORTLAND	N	F	D	1/1/76	275	81
4166	2	MERRILL TRANSPORT COMPANY	1037 FOREST AVENUE	PORTLAND	N	F	C	1/1/61	4000	2
4166	3	MERRILL TRANSPORT COMPANY	1037 FOREST AVENUE	PORTLAND	N	F	C	1/1/63	2000	2
4166	4	MERRILL TRANSPORT COMPANY	1037 FOREST AVENUE	PORTLAND	N	F	C	1/1/80	8000	21
4166	4	MERRILL TRANSPORT COMPANY	1037 FOREST AVENUE	PORTLAND	N	D	C	1/1/47	1000	10

MAINE DEPARTMENT ENVIRONMENTAL PROTECTION  
UNDERGROUND STORAGE TANKS  
MAY 25, 1999

REG.#	TANK #	FACILITY NAME	STREET ADDRESS	TOWN	SENS.	STATUS	FACILITY USE	INSTALLED	VOLUME	PRODUCT
4166	5	MERRILL TRANSPORT COMPANY	1037 FOREST AVENUE	PORTLAND	N	D	C	1/1/47	500	81
4166	6	MERRILL TRANSPORT COMPANY	1037 FOREST AVENUE	PORTLAND	N	F	C	1/1/63	20000	29
4166	7	MERRILL TRANSPORT COMPANY	1037 FOREST AVENUE	PORTLAND	N	F	C	1/1/47	5000	23
4166	8	MERRILL TRANSPORT COMPANY	1037 FOREST AVENUE	PORTLAND	N	F	C	1/1/47	5000	2
4166	9	MERRILL TRANSPORT COMPANY	1037 FOREST AVENUE	PORTLAND	N	F	C	1/1/47	4000	10
4166	10	MERRILL TRANSPORT COMPANY	1037 FOREST AVENUE	PORTLAND	N	F	C	1/1/73	1000	23
4166	11	MERRILL TRANSPORT COMPANY	1037 FOREST AVENUE	PORTLAND	N	F	C	7/1/63	2000	1
4166	12	MERRILL TRANSPORT COMPANY	1037 FOREST AVENUE	PORTLAND	N	F	C	10/1/69	1000	81
4166	13	MERRILL TRANSPORT COMPANY	1037 FOREST AVENUE	PORTLAND	N	F	C	10/1/69	8000	23
18455	1	MERRILL, RALPH	79 VERA STREET	PORTLAND	N	F	E	10/1/69	275	2
14626	1	MIDAS MUFFLER SHOP	235 ST. JOHN STREET	PORTLAND	N	F	C	10/1/69	500	2
19363	1	MILLIKEN BROS	474 RIVERSIDE PKWY	PORTLAND	N	F	D	1/1/69	2000	23
6013	1	MINERVINO, THOMAS S	29 WALTON ST	PORTLAND	N	D	E	10/1/69	500	2
13123	1	MOBIL OIL CORP	518 FOREST AVE	PORTLAND	N	F	B	10/1/85	10000	19
13123	2	MOBIL OIL CORP	518 FOREST AVE	PORTLAND	N	F	B	10/1/85	10000	23
13123	3	MOBIL OIL CORP	518 FOREST AVE	PORTLAND	N	F	B	10/1/85	10000	28
13123	4	MOBIL OIL CORP	518 FOREST AVE	PORTLAND	N	F	B	10/1/69	10000	12
13123	5	MOBIL OIL CORP	518 FOREST AVE	PORTLAND	N	F	B	10/1/69	5000	12
13123	6	MOBIL OIL CORP	518 FOREST AVE	PORTLAND	N	F	B	10/1/69	5000	12
13123	7	MOBIL OIL CORP	518 FOREST AVE	PORTLAND	N	F	B	10/1/69	5000	12
13123	8	MOBIL OIL CORP	518 FOREST AVE	PORTLAND	N	F	B	10/1/69	5000	12
13123	9	MOBIL OIL CORP	518 FOREST AVE	PORTLAND	N	F	B	10/1/69	2000	2
13123	10	MOBIL OIL CORP	518 FOREST AVE	PORTLAND	N	F	B	10/1/69	500	2
13123	11	MOBIL OIL CORP	518 FOREST AVE	PORTLAND	N	F	B	1/1/89	1000	2
13123	12	MOBIL OIL CORP	518 FOREST AVE	PORTLAND	N	B	B	12/1/92	12000	23
13123	13	MOBIL OIL CORP	518 FOREST AVE	PORTLAND	N	B	B	12/1/92	10000	19
13123	14	MOBIL OIL CORP	518 FOREST AVE	PORTLAND	N	B	B	12/1/92	10000	28
13123	15	MOBIL OIL CORP	518 FOREST AVE	PORTLAND	N	B	B	12/1/92	8000	29
13123	16	MOBIL OIL CORP	518 FOREST AVE	PORTLAND	N	F	B	10/1/69	500	2
13123	17	MOBIL OIL CORP	518 FOREST AVE	PORTLAND	N	F	B	10/1/69	500	2
14574	1	MOBIL OIL CORP CON	1200 BRIGHTON AVE	PORTLAND	N	F	B	11/1/87	10000	19
14574	2	MOBIL OIL CORP CON	1200 BRIGHTON AVE	PORTLAND	N	F	B	11/1/87	10000	23
14574	3	MOBIL OIL CORP CON	1200 BRIGHTON AVE	PORTLAND	N	F	B	11/1/87	10000	28
9430	1	MOBIL OIL CORP COP	84 AUBURN ST	PORTLAND	N	F	B	1/1/70	8000	21
9430	2	MOBIL OIL CORP COP	84 AUBURN ST	PORTLAND	N	F	B	1/1/70	8000	21
9430	3	MOBIL OIL CORP COP	84 AUBURN ST	PORTLAND	N	F	B	1/1/70	8000	28
9430	4	MOBIL OIL CORP COP	84 AUBURN ST	PORTLAND	N	F	B	1/1/79	10000	23
9430	5	MOBIL OIL CORP COP	84 AUBURN ST	PORTLAND	N	B	B	4/1/88	10000	19
9430	6	MOBIL OIL CORP COP	84 AUBURN ST	PORTLAND	N	B	B	4/1/88	10000	23
9430	7	MOBIL OIL CORP COP	84 AUBURN ST	PORTLAND	N	B	B	4/1/88	10000	28
9430	8	MOBIL OIL CORP COP	84 AUBURN ST	PORTLAND	N	B	B	4/1/88	10000	28
7749	1	MOHR, BERNARD & KAREN	57 COYLE STREET	PORTLAND	N	B	B	8/1/88	500	2
7749	2	MOHR, BERNARD & KAREN	57 COYLE STREET	PORTLAND	N	D	E	1/1/00	250	21
9998	1	MONTEBELLO FISH COMPANY	489 COMMERCIAL STREET	PORTLAND	N	D	E	10/1/69	1000	2
6042	1	MOORE TRANSPORTATION SYSTEMS	INDUSTRIAL PARKWAY	PORTLAND	N	F	C	10/1/69	1000	2
6042	2	MOORE TRANSPORTATION SYSTEMS	INDUSTRIAL PARKWAY	PORTLAND	N	F	C	10/1/69	10000	2
9087	1	MORINS & SONS INC	188 WARREN AVE	PORTLAND	N	F	D	1/1/73	1000	2
9087	2	MORINS & SONS INC	188 WARREN AVE	PORTLAND	N	F	D	1/1/80	10000	29
9087	3	MORINS & SONS INC	188 WARREN AVE	PORTLAND	N	F	D	1/1/76	1000	2
12126	1	MORRELL, ROBERT	28 IRVING STREET	PORTLAND	N	F	D	1/1/76	1000	2
19159	1	MORRILL STREET ASSOCIATES	91 BELL STREET	PORTLAND	N	F	E	7/1/85	275	1
14857	1	MUNJOY PUMP STATION	SHERIDAN STREET	PORTLAND	N	F	D	10/1/69	550	21
1945	1	MUNJOY SOUTH TOWNHOUSES	MOUNTFORT STREET	PORTLAND	N	F	H	10/1/69	1000	12
1945	2	MUNJOY SOUTH TOWNHOUSES	MOUNTFORT STREET	PORTLAND	N	F	F	6/1/67	5000	2
1945	3	MUNJOY SOUTH TOWNHOUSES	MOUNTFORT STREET	PORTLAND	N	F	F	6/1/67	5000	2
1945	3	MUNJOY SOUTH TOWNHOUSES	MOUNTFORT STREET	PORTLAND	N	F	F	6/1/67	5000	2

REG.#	TANK #	FACILITY NAME	STREET ADDRESS	IOWN	SENS AREA	STATUS	FACILITY USE	INSTALLED	VOLUME	PRODUCT
1945	4	MUNJOY SOUTH TOWNHOUSES	MOUNTFORT STREET	PORTLAND	N	F	F	6/1/67	5000	2
1945	5	MUNJOY SOUTH TOWNHOUSES	MOUNTFORT STREET	PORTLAND	N	F	F	6/1/67	5000	2
1945	6	MUNJOY SOUTH TOWNHOUSES	MOUNTFORT STREET	PORTLAND	N	F	F	6/1/67	5000	2
1945	7	MUNJOY SOUTH TOWNHOUSES	MOUNTFORT STREET	PORTLAND	N	F	F	6/1/67	5000	2
1945	8	MUNJOY SOUTH TOWNHOUSES	MOUNTFORT STREET	PORTLAND	N	F	F	6/1/67	5000	2
8302	1	MURPHY, THOMAS J	187 VAUGHAN ST	PORTLAND	N	D	F	10/1/69	3125	2
19327	1	MY CHOICE RESIDENCE	306 CONGRESS ST	PORTLAND	N	F	F	10/1/69	1000	2
16783	1	NABISCO BUILDING	304 FOREST AVENUE	PORTLAND	N	F	C	10/1/69	10000	2
15390	1	NAPIER, WILLIS	37 DANFORTH STREET	PORTLAND	N	F	C	10/1/69	500	21
3165	1	NAPPI DISTRIBUTORS	235 PRESUMPCOT STREET	PORTLAND	N	F	C	5/1/82	4000	21
3165	2	NAPPI DISTRIBUTORS	235 PRESUMPCOT STREET	PORTLAND	N	F	C	5/1/82	2000	23
3165	3	NAPPI DISTRIBUTORS	235 PRESUMPCOT STREET	PORTLAND	N	F	C	9/1/70	2000	2
3165	4	NAPPI DISTRIBUTORS	235 PRESUMPCOT STREET	PORTLAND	N	F	C	9/1/82	2000	2
3165	5	NAPPI DISTRIBUTORS	235 PRESUMPCOT STREET	PORTLAND	N	B	C	9/1/70	1000	2
3165	6	NAPPI DISTRIBUTORS	235 PRESUMPCOT STREET	PORTLAND	N	F	C	4/1/86	4000	23
3165	7	NAPPI DISTRIBUTORS	235 PRESUMPCOT STREET	PORTLAND	N	F	C	5/1/87	2000	29
3165	8	NAPPI DISTRIBUTORS	235 PRESUMPCOT STREET	PORTLAND	N	B	C	6/1/87	1000	2
3165	9	NAPPI DISTRIBUTORS	235 PRESUMPCOT STREET	PORTLAND	N	B	C	12/1/91	4000	28
3165	10	NAPPI DISTRIBUTORS	235 PRESUMPCOT STREET	PORTLAND	N	B	C	12/1/91	4000	29
3451	1	NAPPI'S BAKERY	220 ANDERSON STREET	PORTLAND	Y	D	C	10/1/69	550	2
8321	1	NATIONAL CAN CORP	217 READ ST	PORTLAND	N	F	D	1/1/79	15000	6
8321	2	NATIONAL CAN CORP	217 READ ST	PORTLAND	N	F	D	10/1/69	15000	6
10147	1	NATIONAL LINEN SERVICE	31 DIAMOND STREET	PORTLAND	N	F	D	10/1/69	3000	21
10147	2	NATIONAL LINEN SERVICE	31 DIAMOND STREET	PORTLAND	N	F	D	10/1/69	10000	4
15184	1	NATIONAL WEATHER SERVICE	YELLOW BIRDROAD	PORTLAND	N	F	C	8/1/88	550	29
15184	2	NATIONAL WEATHER SERVICE	YELLOW BIRDROAD	PORTLAND	N	F	C	10/1/69	500	21
15184	3	NATIONAL WEATHER SERVICE	YELLOW BIRDROAD	PORTLAND	N	F	C	11/1/84	550	29
14087	1	NAVAL RESERVE TRAINING CENTER	350 COMMERCIAL STREET	PORTLAND	N	D	I	8/1/73	3000	2
15419	1	NCR CORPORATION	2300 CONGRESS ST	PORTLAND	N	F	J	10/1/69	500	11
4219	1	NELSON & SMALL INC	212 CANCO RD	PORTLAND	N	F	C	10/1/69	5000	2
4219	2	NELSON & SMALL INC	212 CANCO RD	PORTLAND	N	F	C	10/1/69	3000	2
4219	3	NELSON & SMALL INC	212 CANCO RD	PORTLAND	N	B	C	9/1/90	3000	2
4219	4	NELSON & SMALL INC	212 CANCO RD	PORTLAND	N	B	C	9/1/90	2000	2
12609	1	NELSONS INC	804 WASHINGTON AVE	PORTLAND	N	F	B	1/1/78	500	81
12609	2	NELSONS INC	804 WASHINGTON AVE	PORTLAND	N	F	B	1/1/78	4000	23
12609	3	NELSONS INC	804 WASHINGTON AVE	PORTLAND	N	F	B	1/1/78	4000	23
12609	4	NELSONS INC	804 WASHINGTON AVE	PORTLAND	N	F	B	1/1/78	4000	28
12609	5	NELSONS INC	804 WASHINGTON AVE	PORTLAND	N	F	B	10/1/69	4000	12
12609	6	NELSONS INC	804 WASHINGTON AVE	PORTLAND	N	B	B	1/1/89	10000	23
12609	7	NELSONS INC	804 WASHINGTON AVE	PORTLAND	N	B	B	1/1/89	6000	28
12609	8	NELSONS INC	804 WASHINGTON AVE	PORTLAND	N	B	B	1/1/89	550	81
18452	1	NET ADMINISTRATION BUILDING	5 DAVIS FARM RD	PORTLAND	N	B	C	4/1/92	2500	29
16339	1	NEW CAMPUS LIBRARY	345 FOREST AVENUE	PORTLAND	N	F	C	10/1/69	15000	6
14493	1	NEW ENGLAND INSULATION	2 RICE STREET	PORTLAND	N	F	C	1/1/73	4000	2
14493	2	NEW ENGLAND INSULATION	2 RICE STREET	PORTLAND	N	F	C	1/1/73	2000	2
17930	1	NEW ENGLAND PUBLIC WAREHOUSE	119 BISHOP STREET	PORTLAND	N	F	D	1/1/60	275	2
13258	1	NEW ENGLAND TEL & TEL COMPANY	143-157 ST. JOHN STREET	PORTLAND	N	F	C	8/1/55	3000	23
13258	2	NEW ENGLAND TEL & TEL COMPANY	143-157 ST. JOHN STREET	PORTLAND	N	F	C	8/1/55	3000	23
13258	3	NEW ENGLAND TEL & TEL COMPANY	143-157 ST. JOHN STREET	PORTLAND	N	F	C	8/1/55	6000	6
13258	4	NEW ENGLAND TEL & TEL COMPANY	143-157 ST. JOHN STREET	PORTLAND	N	D	C	8/1/55	550	2
13258	5	NEW ENGLAND TEL & TEL COMPANY	143-157 ST. JOHN STREET	PORTLAND	N	D	C	8/1/55	440	81
573	1	NEW SYSTEM LAUNDRY INC	82 PARIS ST	PORTLAND	N	F	C	8/1/55	6800	2
5038	1	NEWELL, RICHARD K.	480 CAPISSIC STREET	PORTLAND	N	F	C	1/1/59	500	2
12114	1	NICHOLS PORTLAND	2400 CONGRESS ST	PORTLAND	N	F	E	5/1/68	3000	81
12114	2	NICHOLS PORTLAND	2400 CONGRESS ST	PORTLAND	N	F	D	9/1/67	6000	12

REG #	TANK #	FACILITY NAME	TOWN	SENS AREA	STATUS	FACILITY USE	INSTALLED	VOLUME	PRODUCT
12114	3	NICHOLS PORTLAND	PORTLAND	N	D	D	9/1/67	6000	81
12114	4	NICHOLS PORTLAND	PORTLAND	N	B	D	11/1/90	2500	81
9106	1	NO DEERING CENTRAL OFFICE	PORTLAND	N	F	C	1/1/62	1000	2
9106	2	NO DEERING CENTRAL OFFICE	PORTLAND	N	F	C	1/1/62	500	29
15293	1	NORTH ATLANTIC INC	PORTLAND	N	D	C	10/1/69	2500	29
18680	1	NORTH GATE OFFICE MALL	PORTLAND	N	D	C	10/1/69	1000	2
4508	1	NORTHEAST AIRMOTIVE INC	PORTLAND	N	F	B	6/1/83	2000	2
4508	2	NORTHEAST AIRMOTIVE INC	PORTLAND	N	F	B	10/1/82	20000	27
12110	2	NORTHEAST AIRMOTIVE INC	PORTLAND	N	F	B	10/1/82	10000	24
4508	3	NORTHEAST AIRMOTIVE INC	PORTLAND	N	F	B	10/1/82	10000	24
4508	4	NORTHEAST AIRMOTIVE INC	PORTLAND	N	F	B	1/1/51	10000	24
4508	5	NORTHEAST AIRMOTIVE INC	PORTLAND	N	F	B	1/1/51	10000	24
4508	6	NORTHEAST AIRMOTIVE INC	PORTLAND	N	F	B	1/1/51	10000	24
4508	7	NORTHEAST AIRMOTIVE INC	PORTLAND	N	F	B	1/1/51	10000	24
4508	8	NORTHEAST AIRMOTIVE INC	PORTLAND	N	F	B	1/1/51	10000	24
4259	1	NORTHEAST AIRMOTIVE INC	PORTLAND	N	F	B	6/1/83	3000	23
12143	1	NORTHEAST PUMPING STATION	PORTLAND	N	F	B	9/1/87	300	81
12143	2	NORTHERN BURNER SUPPLY CO INC	PORTLAND	N	F	B	10/1/69	2000	2
12143	3	NORTHERN BURNER SUPPLY CO INC	PORTLAND	N	F	B	10/1/69	550	2
12143	4	NORTHERN BURNER SUPPLY CO INC	PORTLAND	N	F	H	5/1/79	3000	2
12143	5	NORTHERN BURNER SUPPLY CO INC	PORTLAND	N	F	C	10/1/69	500	2
12143	6	NORTHERN BURNER SUPPLY CO INC	PORTLAND	N	F	C	10/1/69	0	2
12143	7	NORTHERN BURNER SUPPLY CO INC	PORTLAND	N	F	C	10/1/69	0	81
14934	1	NORTHERN NEW ENGLAND PETERBILT	PORTLAND	N	F	C	10/1/69	0	29
14934	2	NORTHERN NEW ENGLAND PETERBILT	PORTLAND	N	F	C	10/1/69	0	29
14934	3	NORTHERN NEW ENGLAND PETERBILT	PORTLAND	N	F	C	10/1/69	0	29
14934	4	NORTHERN NEW ENGLAND PETERBILT	PORTLAND	N	F	C	10/1/69	0	29
6314	1	NORTHERN PRIDE AUTO WASH	PORTLAND	N	F	C	10/1/69	10000	2
8214	1	NORTHERN UTILITIES INC	PORTLAND	N	F	C	10/1/69	2500	12
8214	2	NORTHERN UTILITIES INC	PORTLAND	N	D	C	10/1/69	4000	10
2097	3	NORTHERN UTILITIES INC	PORTLAND	N	F	C	10/1/69	1000	12
2098	1	NORTHFIELD GREEN	PORTLAND	N	F	C	1/1/82	550	2
2099	1	NORTHFIELD GREEN	PORTLAND	N	F	C	1/1/49	500	2
3313	1	NORTHFIELD GREEN	PORTLAND	N	F	C	1/1/49	500	2
3313	2	NORTHGATE CITGO	PORTLAND	N	F	F	5/1/76	6000	2
3313	3	NORTHGATE CITGO	PORTLAND	N	F	F	5/1/76	6000	2
3313	4	NORTHGATE CITGO	PORTLAND	N	F	B	10/1/69	6000	2
3313	5	NORTHGATE CITGO	PORTLAND	N	F	B	10/1/69	5000	19
3313	6	NORTHGATE CITGO	PORTLAND	N	F	B	10/1/69	5000	23
3313	7	NORTHGATE CITGO	PORTLAND	N	F	B	10/1/69	5000	23
3313	8	NORTHGATE CITGO	PORTLAND	N	B	B	7/1/89	10000	28
113	9	NORTHGATE CITGO	PORTLAND	N	B	B	7/1/89	6000	23
113	10	NORTHGATE CITGO	PORTLAND	N	B	B	7/1/89	6000	19
47	1	NORTHGATE MOBIL 939	PORTLAND	N	F	B	10/1/69	550	2
47	2	NORTHGATE MOBIL 939	PORTLAND	N	F	B	10/1/69	550	81
47	3	NORTHGATE MOBIL 939	PORTLAND	N	B	B	8/1/89	1000	1
47	4	NORTHGATE MOBIL 939	PORTLAND	N	F	B	1/1/68	5000	21
47	5	NORTHGATE MOBIL 939	PORTLAND	N	F	B	1/1/68	5000	21
17	6	NORTHGATE MOBIL 939	PORTLAND	N	F	B	6/1/72	5000	23
17	7	NORTHGATE MOBIL 939	PORTLAND	N	F	B	6/1/72	5000	23
17	8	NORTHGATE MOBIL 939	PORTLAND	N	F	B	1/1/68	510	2
17	9	NORTHGATE MOBIL 939	PORTLAND	N	B	B	6/1/75	500	81
			PORTLAND	N	B	B	10/1/87	10000	28
			PORTLAND	N	B	B	10/1/87	10000	19

REG.#	TANK.#	FACILITY NAME	STREET ADDRESS	TOWN	SENS AREA	STATUS	FACILITY USE	INSTALLED	VOLUME	PRODUCT
2647	10	NORTHGATE MOBIL 939	1397 WASHINGTON AVE	PORTLAND	N	B	B	10/1/87	10000	23
2647	11	NORTHGATE MOBIL 939	1397 WASHINGTON AVE	PORTLAND	N	B	B	10/1/87	10000	23
17197	1	NORTHPORT BUSINESS PARK	1349 WASHINGTON AVENUE	PORTLAND	N	F	C	10/1/69	1000	2
2045	1	NT FOX COMPANY INC	73 BELL ST	PORTLAND	N	F	C	5/1/56	3000	23
2045	2	NT FOX COMPANY INC	73 BELL ST	PORTLAND	N	F	C	5/1/56	2000	23
14331	1	O M S 1	STEVENS AVE	PORTLAND	N	D	L	11/1/82	10000	2
14331	2	O M S 1	STEVENS AVE	PORTLAND	N	F	L	11/1/62	6600	2
14331	3	O M S 1	STEVENS AVE	PORTLAND	N	F	L	11/1/73	6000	29
14331	4	O M S 1	STEVENS AVE	PORTLAND	N	F	L	11/1/73	2000	29
14331	5	O M S 1	STEVENS AVE	PORTLAND	N	F	L	11/1/73	2000	21
14331	6	O M S 1	STEVENS AVE	PORTLAND	N	F	L	10/1/69	5000	12
14331	7	O M S 1	STEVENS AVE	PORTLAND	N	F	L	11/1/73	500	81
14331	8	O M S 1	STEVENS AVE	PORTLAND	N	F	L	11/1/73	1000	2
14331	9	O M S 1	STEVENS AVE	PORTLAND	N	F	L	10/1/69	550	81
14996	1	O.K. GAS	926 CONGRESS STREET	PORTLAND	N	F	L	10/1/69	4000	21
10176	1	OAKHURST DAIRY	364 FOREST AVE.	PORTLAND	N	F	B	10/1/69	4000	21
10176	2	OAKHURST DAIRY	364 FOREST AVE.	PORTLAND	N	D	C	1/1/76	5000	6
10176	3	OAKHURST DAIRY	364 FOREST AVE.	PORTLAND	N	B	C	12/1/87	10000	2
10176	4	OAKHURST DAIRY	364 FOREST AVE.	PORTLAND	N	F	C	10/1/69	4000	2
18396	1	OCONNOR GMC	BLDG 3 9 JOHNSON ST	PORTLAND	N	F	C	10/1/69	2000	12
18396	2	OCONNOR GMC	BLDG 3 9 JOHNSON ST	PORTLAND	N	F	C	10/1/69	4000	2
4030	1	OFFICE & GARAGE	225 DOUGLASS STREET	PORTLAND	N	F	C	10/1/69	1000	81
4030	2	OFFICE & GARAGE	225 DOUGLASS STREET	PORTLAND	N	F	H	8/1/79	10000	29
4030	3	OFFICE & GARAGE	225 DOUGLASS STREET	PORTLAND	N	F	H	9/1/84	12000	23
4030	4	OFFICE & GARAGE	225 DOUGLASS STREET	PORTLAND	N	F	H	5/1/72	9500	29
15445	1	OFFICE BUILDING	9 HASTING STREET	PORTLAND	N	F	H	6/1/80	1000	81
6495	1	OK GAS	14 WASHINGTON AVE	PORTLAND	N	F	C	10/1/69	275	2
6495	2	OK GAS	14 WASHINGTON AVE	PORTLAND	N	F	B	10/1/69	1000	29
6495	3	OK GAS	14 WASHINGTON AVE	PORTLAND	N	F	B	10/1/69	5000	22
6495	4	OK GAS	14 WASHINGTON AVE	PORTLAND	N	F	B	10/1/69	5000	23
6495	5	OK GAS	14 WASHINGTON AVE	PORTLAND	N	F	B	10/1/69	5000	23
6495	6	OK GAS	14 WASHINGTON AVE	PORTLAND	N	F	B	10/1/69	3000	19
6495	7	OK GAS	14 WASHINGTON AVE	PORTLAND	N	B	B	3/1/92	12000	23
6495	7	OK GAS	14 WASHINGTON AVE	PORTLAND	N	B	B	3/1/92	10000	19
6495	8	OK GAS	14 WASHINGTON AVE	PORTLAND	N	B	B	3/1/92	10000	28
6495	8	OK GAS	14 WASHINGTON AVE	PORTLAND	N	B	B	3/1/92	2000	1
8320	1	OLD AMERICAN CAN COMPANY	184 READ STREET	PORTLAND	N	B	B	3/1/92	2000	29
19022	1	OLD HARBOR FISH	473 COMMERCIAL STREET	PORTLAND	N	F	C	1/1/76	10000	4
19022	2	OLD HARBOR FISH	473 COMMERCIAL STREET	PORTLAND	N	F	D	10/1/69	2000	2
19022	3	OLD HARBOR FISH	473 COMMERCIAL STREET	PORTLAND	N	F	D	10/1/69	2000	2
8780	1	ONE & TWO MONUMENT SQUARE	473 COMMERCIAL STREET	PORTLAND	N	F	D	10/1/69	1000	23
9778	1	ONE CITY CENTER	TWO CANAL PLAZA	PORTLAND	N	D	C	1/1/70	12000	4
10310	1	ONE PORTLAND SQUARE	SPRING & UNION STREETS	PORTLAND	N	B	C	8/1/84	15000	29
1500	1	OSHER, HAROLD L	66 CHADWICK ST	PORTLAND	N	F	H	10/1/86	550	29
17887	1	OUIMET, MARCEL R	14 LLOYD AVE	PORTLAND	N	F	E	5/1/56	550	2
6332	1	PARK ST TOWNHOUSE OWNERS ASSO	88 PARK ST	PORTLAND	N	F	E	10/1/69	275	1
6332	2	PARK ST TOWNHOUSE OWNERS ASSO	88 PARK ST	PORTLAND	N	F	F	10/1/69	3000	2
6971	1	PARTS DISTRIBUTORS INC	148 ANDERSON ST	PORTLAND	N	F	F	10/1/69	3000	12
12066	1	PARTS DISTRIBUTORS INC	148 ANDERSON ST	PORTLAND	N	F	F	10/1/70	1000	2
15932	1	PAYSON PARK FREE CHURCH	424 OCEAN AVENUE	PORTLAND	N	F	E	1/1/40	1000	21
16943	1	PEAKS ISLAND SCHOOL	4 CHURCH AVENUE	PORTLAND	N	F	H	10/1/69	1000	2
16943	2	PEAKS ISLAND SCHOOL	4 CHURCH AVENUE	PORTLAND	N	F	M	1/1/58	1000	2
12010	1	PETERS, PALMER F	201 LAMBERT ST	PORTLAND	N	B	M	8/1/91	2500	2
7375	1	PHILBRICK, C LEIGHTON	4 BLUE HERON LANE	PORTLAND	N	F	E	1/1/40	275	2
18544	1	PHILBRICK, JOHN	136 BAXTER BLVD	PORTLAND	N	F	E	10/30/76	1000	2
				PORTLAND	N	F	E	10/1/69	1000	2

REG.#	TANK #	FACILITY NAME	STREET ADDRESS	TOWN	SENS AREA	STATUS	FACILITY USE	INSTALLED	VOLUME	PRODUCT
945	1	PIACENTINI, ANGELA F	225 BRADLEY ST	PORTLAND	N	F	E	10/1/69	1000	2
9201	1	PIER ONE	334 FOREST AVENUE	PORTLAND	N	F	C	7/1/81	1000	2
5	1	PIKE INDUSTRIES INC	BISHOP ST	PORTLAND	N	F	C	1/1/71	5000	21
5	2	PIKE INDUSTRIES INC	BISHOP ST	PORTLAND	N	F	C	1/1/72	5000	21
5	3	PIKE INDUSTRIES INC	BISHOP ST	PORTLAND	N	F	C	1/1/73	2000	29
5	4	PIKE INDUSTRIES INC	BISHOP ST	PORTLAND	N	F	C	12/1/88	6000	29
5	5	PIKE INDUSTRIES INC	BISHOP ST	PORTLAND	N	B	C	12/1/88	6000	29
19676	1	PINE TREE SHOPPING CENTER	BRIGHTON AVE	PORTLAND	N	F	C	10/1/69	500	2
19676	3	PINE TREE SHOPPING CENTER	BRIGHTON AVE	PORTLAND	N	F	C	10/1/69	2000	2
19676	4	PINE TREE SHOPPING CENTER	BRIGHTON AVE	PORTLAND	N	F	C	10/1/69	2000	2
18	1	PLAZA REALTY CO	ONE CANAL PLAZA	PORTLAND	N	F	C	1/1/73	6000	2
18394	1	POLISE, JAMES	12 FROST STREET	PORTLAND	N	F	E	10/1/69	1000	2
19383	1	POMPEOS BRICKOVEN PIZZA	5 BRENTWOOD ST	PORTLAND	N	D	B	1/1/71	550	2
19383	2	POMPEOS BRICKOVEN PIZZA	5 BRENTWOOD ST	PORTLAND	N	D	B	1/1/71	550	2
15786	1	PORTLAND ADMINISTRATION GARAGE	1 DAVIS FARM ROAD	PORTLAND	N	F	C	1/1/74	550	81
15786	2	PORTLAND ADMINISTRATION GARAGE	1 DAVIS FARM ROAD	PORTLAND	N	F	C	1/1/74	550	81
15786	3	PORTLAND ADMINISTRATION GARAGE	1 DAVIS FARM ROAD	PORTLAND	N	F	C	1/1/74	3000	23
15786	4	PORTLAND ADMINISTRATION GARAGE	1 DAVIS FARM ROAD	PORTLAND	N	F	C	1/1/74	3000	23
15786	5	PORTLAND ADMINISTRATION GARAGE	1 DAVIS FARM ROAD	PORTLAND	N	F	C	1/1/74	10000	2
15786	6	PORTLAND ADMINISTRATION GARAGE	1 DAVIS FARM ROAD	PORTLAND	N	F	C	10/1/69	8000	12
15786	7	PORTLAND ADMINISTRATION GARAGE	1 DAVIS FARM ROAD	PORTLAND	N	F	C	10/1/69	8000	12
8783	1	PORTLAND CENTRAL OFFICE	380 CUMBERLAND AVENUE	PORTLAND	N	F	C	1/1/75	5000	29
19279	1	PORTLAND CITY HALL	318 CONGRESS ST	PORTLAND	N	F	C	10/1/69	30	21
6746	1	PORTLAND CITY OF FUEL DEPOT	67 HANOVER ST	PORTLAND	N	F	M	6/1/73	10000	21
6746	2	PORTLAND CITY OF FUEL DEPOT	67 HANOVER ST	PORTLAND	N	F	M	6/1/73	10000	29
6746	3	PORTLAND CITY OF FUEL DEPOT	67 HANOVER ST	PORTLAND	N	F	M	6/1/75	10000	23
6746	4	PORTLAND CITY OF FUEL DEPOT	67 HANOVER ST	PORTLAND	N	F	M	6/1/75	10000	29
6746	5	PORTLAND CITY OF FUEL DEPOT	67 HANOVER ST	PORTLAND	N	F	M	6/1/77	10000	21
6746	6	PORTLAND CITY OF FUEL DEPOT	67 HANOVER ST	PORTLAND	N	F	M	6/1/77	10000	23
6746	7	PORTLAND CITY OF FUEL DEPOT	67 HANOVER ST	PORTLAND	N	B	M	12/31/84	20000	29
6746	8	PORTLAND CITY OF FUEL DEPOT	67 HANOVER ST	PORTLAND	N	B	M	12/31/84	20000	23
3024	1	PORTLAND CLUTCH INC	7 RIVERSIDE ST	PORTLAND	N	F	C	3/1/75	2000	2
11772	1	PORTLAND COMPANY COMPLEX	58 FORE STREET	PORTLAND	N	F	D	1/1/00	4000	2
15785	1	PORTLAND CONSTRUCTION GARAGE	13 DAVIS FARM ROAD	PORTLAND	N	F	C	1/1/74	550	81
15785	2	PORTLAND CONSTRUCTION GARAGE	13 DAVIS FARM ROAD	PORTLAND	N	F	C	1/1/74	550	81
15785	3	PORTLAND CONSTRUCTION GARAGE	13 DAVIS FARM ROAD	PORTLAND	N	F	C	1/1/74	8000	23
15785	4	PORTLAND CONSTRUCTION GARAGE	13 DAVIS FARM ROAD	PORTLAND	N	F	C	1/1/74	8000	23
15785	5	PORTLAND CONSTRUCTION GARAGE	13 DAVIS FARM ROAD	PORTLAND	N	D	C	1/1/74	10000	2
15785	6	PORTLAND CONSTRUCTION GARAGE	13 DAVIS FARM ROAD	PORTLAND	N	F	C	5/1/90	8000	23
15785	7	PORTLAND CONSTRUCTION GARAGE	13 DAVIS FARM ROAD	PORTLAND	N	F	C	5/1/90	8000	29
5928	1	PORTLAND GLASS COMPANY	202 WARREN AVENUE	PORTLAND	N	F	C	1/1/56	4000	2
5928	2	PORTLAND GLASS COMPANY	202 WARREN AVENUE	PORTLAND	N	F	C	10/1/69	1000	12
5928	3	PORTLAND GLASS COMPANY	202 WARREN AVENUE	PORTLAND	N	F	C	10/1/69	1000	12
5928	4	PORTLAND GLASS COMPANY	202 WARREN AVENUE	PORTLAND	N	F	C	10/1/69	1000	12
6743	1	PORTLAND INTERNATIONAL JETPORT	1001 WESTBROOK ST	PORTLAND	N	F	C	10/1/69	1000	12
6743	2	PORTLAND INTERNATIONAL JETPORT	1001 WESTBROOK ST	PORTLAND	N	F	M	1/1/78	8000	2
6743	3	PORTLAND INTERNATIONAL JETPORT	1001 WESTBROOK ST	PORTLAND	N	F	M	1/1/80	10000	2
6743	4	PORTLAND INTERNATIONAL JETPORT	1001 WESTBROOK ST	PORTLAND	N	F	M	1/1/75	2000	2
6743	5	PORTLAND INTERNATIONAL JETPORT	1001 WESTBROOK ST	PORTLAND	N	F	M	1/1/78	2000	2
6743	6	PORTLAND INTERNATIONAL JETPORT	1001 WESTBROOK ST	PORTLAND	N	B	M	11/1/87	6000	29
6743	7	PORTLAND INTERNATIONAL JETPORT	1001 WESTBROOK ST	PORTLAND	N	F	M	11/1/87	4000	23
6743	8	PORTLAND INTERNATIONAL JETPORT	1001 WESTBROOK ST	PORTLAND	N	F	M	10/1/69	5000	12
6743	9	PORTLAND INTERNATIONAL JETPORT	1001 WESTBROOK ST	PORTLAND	N	F	M	10/1/69	4000	29
6743	10	PORTLAND INTERNATIONAL JETPORT	1001 WESTBROOK ST	PORTLAND	N	F	M	10/1/69	4000	29
2177	1	PORTLAND LITHOGRAPH CO	1600 CONGRESS ST	PORTLAND	N	B	C	10/20/95	10000	2
				PORTLAND	N	F	C	10/1/69	4000	2

MAINE DEPARTMENT OF ENVIRONMENTAL PROTECTION  
 UNDERGROUND STORAGE TANKS  
 MAY 25, 1999

REG.#	TANK #	FACILITY NAME	STREET ADDRESS	TOWN	SENS AREA	STATUS	FACILITY USE	INSTALLED	VOLUME	PRODUCT
20156	1	PORTLAND MUSEUM OF ART	7 CONGRESS SQ	PORTLAND	N	B	H	10/1/69	15000	2
61	1	PORTLAND NEWSPAPERS THE	390 CONGRESS ST	PORTLAND	N	F	C	8/1/69	10000	4
61	2	PORTLAND NEWSPAPERS THE	390 CONGRESS ST	PORTLAND	N	F	C	3/1/73	6500	4
61	3	PORTLAND NEWSPAPERS THE	390 CONGRESS ST	PORTLAND	N	F	C	10/1/73	500	81
61	4	PORTLAND NEWSPAPERS THE	390 CONGRESS ST	PORTLAND	N	F	C	10/1/73	10000	23
19746	1	PORTLAND PUBLIC MARKET	25 PREBLE ST	PORTLAND	N	B	C	10/21/94	10000	4
19746	2	PORTLAND PUBLIC MARKET	25 PREBLE ST	PORTLAND	N	F	H	10/1/69	500	20
19746	3	PORTLAND PUBLIC MARKET	25 PREBLE ST	PORTLAND	N	F	H	10/1/69	500	20
19746	4	PORTLAND PUBLIC MARKET	25 PREBLE ST	PORTLAND	N	F	H	10/1/69	500	81
19746	5	PORTLAND PUBLIC MARKET	25 PREBLE ST	PORTLAND	N	F	H	10/1/69	200	81
12160	1	PORTLAND REG VOC TECH CENTER	196 ALLEN AVE	PORTLAND	N	F	H	10/1/69	500	2
12160	2	PORTLAND REG VOC TECH CENTER	196 ALLEN AVE	PORTLAND	N	F	M	9/1/76	20000	6
12170	1	PORTLAND RS	MORSE ST	PORTLAND	N	N	M	10/1/98	20000	6
8303	1	PORTLAND RUBBER COMPANY	21 WEST COMMERCIAL STREET	PORTLAND	N	F	C	1/1/56	500	2
8998	1	PORTLAND SCHOOL OF ART	97 SPRING STREET	PORTLAND	N	F	C	1/1/73	1000	2
9001	1	PORTLAND SCHOOL OF ART	61 PLEASANT STREET	PORTLAND	N	B	C	1/1/81	3000	2
7824	1	PORTLAND SERVICE CENTER	162 CANCO ROAD	PORTLAND	N	F	C	10/1/69	10000	2
7824	2	PORTLAND SERVICE CENTER	162 CANCO ROAD	PORTLAND	N	F	D	1/1/84	300	86
7824	3	PORTLAND SERVICE CENTER	162 CANCO ROAD	PORTLAND	N	F	D	1/1/71	750	81
7824	4	PORTLAND SERVICE CENTER	162 CANCO ROAD	PORTLAND	N	F	D	1/1/71	1500	10
7824	5	PORTLAND SERVICE CENTER	162 CANCO ROAD	PORTLAND	N	F	D	1/1/71	4000	29
7824	6	PORTLAND SERVICE CENTER	162 CANCO ROAD	PORTLAND	N	D	D	1/1/71	6000	2
7824	7	PORTLAND SERVICE CENTER	162 CANCO ROAD	PORTLAND	N	F	D	1/1/71	10000	23
17743	1	PORTLAND TINWARE CO INC	369 FOREST AVE	PORTLAND	N	B	D	9/1/87	8000	2
4261	1	PORTLAND TREATMENT PLANT	ACCESS ROAD	PORTLAND	N	F	D	10/1/69	2000	2
4261	2	PORTLAND TREATMENT PLANT	ACCESS ROAD	PORTLAND	N	F	D	5/1/79	20000	2
4261	3	PORTLAND TREATMENT PLANT	ACCESS ROAD	PORTLAND	N	F	H	5/1/79	20000	2
4261	4	PORTLAND TREATMENT PLANT	ACCESS ROAD	PORTLAND	N	F	H	5/1/79	3000	29
14914	1	PORTLAND WATER DISTRICT	MUNJOY HILL	PORTLAND	N	B	H	11/1/92	15000	2
1725	1	PORTLAND WELDING SUPPLY	527 DANFORTH STREET	PORTLAND	N	F	H	10/1/69	1000	12
1915	1	PORTLAND YAMAHAW KAWASAKI	375 RIVERSIDE ST	PORTLAND	N	F	C	1/1/65	2000	2
1915	2	PORTLAND YAMAHAW KAWASAKI	375 RIVERSIDE ST	PORTLAND	N	F	C	2/1/76	500	21
20060	1	POTTS, ANDY	111 WEST ST	PORTLAND	N	F	C	2/1/76	1000	2
2025	1	POWER PRODUCT INC	432 WARREN AVE	PORTLAND	N	F	E	10/1/69	700	2
2025	2	POWER PRODUCT INC	432 WARREN AVE	PORTLAND	N	F	C	6/1/79	1000	81
2025	3	POWER PRODUCT INC	432 WARREN AVE	PORTLAND	Y	F	C	6/1/79	1000	10
2025	4	POWER PRODUCT INC	432 WARREN AVE	PORTLAND	Y	F	C	6/1/79	500	84
2025	5	POWER PRODUCT INC	432 WARREN AVE	PORTLAND	Y	F	C	6/1/79	500	84
8758	1	PRATT ABBOTT CLEANERS	1053 FOREST AVE	PORTLAND	Y	F	C	6/1/79	500	29
8720	1	PRATT ABBOTT INC	1374 CONGRESS ST	PORTLAND	N	F	C	1/1/57	6000	2
8723	1	PRATT ABBOTT INC	4 BELL ST	PORTLAND	N	F	C	4/1/76	2000	2
8725	1	PRATT ABBOTT INC	1053 FOREST AVE	PORTLAND	N	F	C	6/1/80	2000	28
8720	2	PRATT ABBOTT INC	1374 CONGRESS ST	PORTLAND	N	F	C	11/1/56	6000	2
8720	3	PRATT ABBOTT INC	1374 CONGRESS ST	PORTLAND	N	F	C	10/1/69	500	12
8720	4	PRATT ABBOTT INC	1374 CONGRESS ST	PORTLAND	N	F	C	10/1/69	1000	12
8720	5	PRATT ABBOTT INC	1374 CONGRESS ST	PORTLAND	N	F	C	10/1/69	500	29
9096	1	PREBLE STREET APARTMENTS	34 PREBLE STREET	PORTLAND	N	F	C	10/1/69	1000	29
12159	1	PRESUMPSCOT SCHOOL	69 PRESUMPSCOT STREET	PORTLAND	N	D	F	1/1/40	3000	2
12159	2	PRESUMPSCOT SCHOOL	69 PRESUMPSCOT STREET	PORTLAND	N	F	M	9/1/62	8300	4
712	1	PROMENADE EAST	340 EASTERN PROMENADE	PORTLAND	N	B	M	7/1/90	8000	4
2071	1	PROMPTO INC	479 FOREST AVE PLAZA	PORTLAND	N	F	F	1/1/00	1000	2
2071	2	PROMPTO INC	479 FOREST AVE PLAZA	PORTLAND	N	F	F	7/1/84	1000	10
2071	3	PROMPTO INC	479 FOREST AVE PLAZA	PORTLAND	N	F	F	7/1/84	1000	10
11324	1	PRVTI GREENHOUSE	196 ALLEN AVE	PORTLAND	N	F	B	7/1/84	500	81



REG #	TANK #	FACILITY NAME	STREET ADDRESS	TOWN	ENS AREA	STATUS	FACILITY USE	INSTALLED	VOLUME	PRODUCT
6888	1	PUBLIC SAFETY BUILDING	109 MIDDLE STREET	PORTLAND	N	F	M	6/1/73	2000	29
6888	2	PUBLIC SAFETY BUILDING	109 MIDDLE STREET	PORTLAND	N	F	M	6/1/73	12500	2
6888	3	PUBLIC SAFETY BUILDING	109 MIDDLE STREET	PORTLAND	N	B	M	9/1/88	10000	2
6888	4	PUBLIC SAFETY BUILDING	109 MIDDLE STREET	PORTLAND	N	B	M	9/1/88	2000	29
15365	1	PUNSKY, SHIRLEY	77 VESPER STREET	PORTLAND	Y	F	E	10/1/69	500	2
4631	1	R A MORTON & SON	COREY RD	PORTLAND	N	F	C	8/1/80	3000	2
10373	1	RALPH ROMANO JR INC	55 FREDERIC ST	PORTLAND	N	F	C	10/1/69	3000	2
10373	2	RALPH ROMANO JR INC	55 FREDERIC ST	PORTLAND	N	F	C	10/1/69	3000	2
10373	3	RALPH ROMANO JR INC	55 FREDERIC ST	PORTLAND	N	F	C	10/1/69	3000	2
16619	1	RANDALL & MCALLISTER	93 KENSINGTON STREET	PORTLAND	N	F	C	11/1/76	6000	29
16619	2	RANDALL & MCALLISTER	93 KENSINGTON STREET	PORTLAND	N	F	C	11/1/76	6000	21
16619	3	RANDALL & MCALLISTER	93 KENSINGTON STREET	PORTLAND	N	F	C	11/1/76	6000	2
18306	1	RANDS WHARF PROPERTY	LITTLE DIAMOND ISLAND	PORTLAND	N	F	C	10/1/69	1000	2
18306	2	RANDS WHARF PROPERTY	LITTLE DIAMOND ISLAND	PORTLAND	N	F	C	10/1/69	1000	2
18306	3	RANDS WHARF PROPERTY	LITTLE DIAMOND ISLAND	PORTLAND	N	F	C	10/1/69	1000	2
18632	1	RAY, KENNETH S	LITTLE DIAMOND ISLAND	PORTLAND	Y	F	A	10/1/69	3000	29
17442	1	RED STAR EXPRESS LINES	59 DEERING ST	PORTLAND	Y	F	A	10/1/69	2000	19
17442	2	RED STAR EXPRESS LINES	185 RAND ROAD	PORTLAND	Y	F	A	10/1/69	2000	19
19875	1	REEVEY, JOHN	185 RAND ROAD	PORTLAND	N	F	A	10/1/69	1000	2
10077	1	REGIONAL WASTE SYSTEM INC	102 PARK ST	PORTLAND	N	F	C	12/1/88	4000	29
10077	2	REGIONAL WASTE SYSTEM INC	102 PARK ST	PORTLAND	N	F	C	12/1/88	4000	29
1683	1	REICHHOLD CHEMICALS INC	64 BLUEBERRY RD	PORTLAND	N	F	E	10/1/69	1000	2
9144	1	RICE, GEOFFREY	64 BLUEBERRY RD	PORTLAND	N	F	E	10/1/69	1000	2
16885	1	RICE, REBECCA	61 BISHOP ST	PORTLAND	N	F	H	1/1/78	4000	2
16885	2	RICE, REBECCA	602 CONGRESS STREET	PORTLAND	N	F	H	5/1/89	4000	2
16885	3	RICE, REBECCA	1129 FOREST AVENUE	PORTLAND	N	F	C	1/1/80	3000	2
12096	1	RICHARDSON, DANA & COMPANY	1129 FOREST AVENUE	PORTLAND	N	D	F	10/1/69	4000	2
6886	1	RIVERSIDE MUNICIPAL GOLF CRSE	1129 FOREST AVENUE	PORTLAND	N	F	B	9/1/64	2000	21
12157	1	RIVERTON SCHOOL	165 PRESUMPSCOT STREET	PORTLAND	N	F	B	9/1/64	4000	21
14607	1	ROADWAY EXPRESS INC	1158 RIVERSIDE ST	PORTLAND	N	F	B	9/1/64	4000	22
14607	2	ROADWAY EXPRESS INC	1600 FOREST AVENUE	PORTLAND	N	F	C	12/1/70	550	21
14607	3	ROADWAY EXPRESS INC	9 JOHNSON RD	PORTLAND	N	C	M	10/1/85	2000	21
5519	1	ROAKS GREENHOUSES	9 JOHNSON RD	PORTLAND	N	F	M	9/1/76	10000	2
5519	2	ROAKS GREENHOUSES	9 JOHNSON RD	PORTLAND	N	F	C	10/1/69	4000	29
5517	1	ROAKS SEVEN ACRE GREENHOUSES	311 OCEAN AVE	PORTLAND	N	F	C	10/1/69	4000	29
5517	2	ROAKS SEVEN ACRE GREENHOUSES	311 OCEAN AVE	PORTLAND	N	F	C	10/1/78	1000	2
5517	3	ROAKS SEVEN ACRE GREENHOUSES	963R WASHINGTON AVE	PORTLAND	N	F	C	10/1/78	1000	2
5517	4	ROAKS SEVEN ACRE GREENHOUSES	963R WASHINGTON AVE	PORTLAND	N	F	C	10/1/69	5000	2
5094	1	RODWAY, FRANK C	963R WASHINGTON AVE	PORTLAND	N	F	C	10/1/74	10000	2
153	1	ROLLINS FURNITURE	963R WASHINGTON AVE	PORTLAND	N	F	C	10/1/69	10000	2
7714	1	ROMANO, RALPH	154 YORK ST	PORTLAND	N	F	C	10/1/78	1000	2
3705	1	ROMANOW, BERNARD	221 BROADWAY	PORTLAND	N	F	C	10/1/69	8000	2
3262	1	ROSA TRUE SCHOOL	57 FREDERIC STREET	PORTLAND	N	F	E	10/1/69	1000	2
3509	1	RYDER TRANSPORTATION SVCS 680	BROOKSIDE RD. & OCEAN AVE.	PORTLAND	N	F	C	8/1/78	4000	2
3509	2	RYDER TRANSPORTATION SVCS 680	140 PARK STREET	PORTLAND	N	F	C	11/1/74	1000	2
3509	3	RYDER TRANSPORTATION SVCS 680	RAND RD	PORTLAND	N	F	E	1/1/61	2000	2
3509	4	RYDER TRANSPORTATION SVCS 680	RAND RD	PORTLAND	N	F	F	1/1/62	3000	2
3509	5	RYDER TRANSPORTATION SVCS 680	RAND RD	PORTLAND	N	B	C	2/1/89	12000	29
643	1	S & B NORGE VILLAGE	RAND RD	PORTLAND	N	B	C	2/1/89	12000	29
643	2	S & B NORGE VILLAGE	RAND RD	PORTLAND	N	B	C	2/1/89	10000	23
643	3	S & B NORGE VILLAGE	RAND RD	PORTLAND	N	B	C	2/1/89	4000	81
643	4	S & B NORGE VILLAGE	742 CONGRESS STREET	PORTLAND	N	B	C	2/1/89	4000	10
318	1	S PROWER & COMPANY	742 CONGRESS STREET	PORTLAND	N	F	C	10/1/69	5000	12
314	1	SACRED HEART CHURCH	742 CONGRESS STREET	PORTLAND	N	F	C	10/1/69	5000	12
739	1	SAFELITE AUTO GLASS	182 READ ST	PORTLAND	N	F	C	10/1/69	5000	12
			80 SHERMAN STREET	PORTLAND	V	F	C	10/1/69	1000	2
			1124 BRIGHTON AVE	PORTLAND	V	F	C	1/1/77	2000	2
				PORTLAND	V	F	H	10/1/69	3200	2

REG.#	TANK#	FACILITY NAME	STREET ADDRESS	TOWN	SENS AREA	STATUS	FACILITY USE	INSTALLED	VOLUME	PRODUCT
13621	1	SANT JOSEPHS CHURCH	673 STEVENS AVE	PORTLAND	Y	F	H	10/1/69	1000	2
337	1	SANT JOSEPHS MANOR	1133 WASHINGTON AVE	PORTLAND	Y	F	C	11/1/75	8500	2
12209	1	SAL ARMY ADULT REHAB CTR	88 PREBLE ST	PORTLAND	N	F	C	12/1/62	2000	2
12209	2	SAL ARMY ADULT REHAB CTR	88 PREBLE ST	PORTLAND	N	D	C	10/1/69	1000	21
4566	1	SALVATION ARMY HEADQUARTER	297 CUMBERLAND AVENUE	PORTLAND	N	F	C	10/1/69	1000	21
7131	1	SAMUEL ACETO & CO	376 WARREN AVE	PORTLAND	Y	F	C	10/1/69	5000	2
7131	2	SAMUEL ACETO & CO	376 WARREN AVE	PORTLAND	Y	F	C	6/1/72	2000	29
17840	1	SANDMEL DAVID	66 COYLE STREET	PORTLAND	Y	F	C	6/1/72	1500	21
341	1	SANI CLEAN DIST INC	585 RIVERSIDE ST	PORTLAND	N	F	F	10/1/69	500	2
16548	1	SANI CLEAN DISTRIBUTORS INC	585 RIVERSIDE ST	PORTLAND	N	F	C	7/1/75	1000	2
16548	2	SANI CLEAN DISTRIBUTORS INC	585 RIVERSIDE ST	PORTLAND	N	F	C	1/1/73	2000	2
12188	1	SATURLEY, THOMAS W	585 RIVERSIDE ST	PORTLAND	N	F	C	1/1/73	500	2
12768	1	SAVADOVE, ROBERT F	164 LONGFELLOW ST	PORTLAND	N	F	E	10/1/69	1000	2
13080	1	SCARKS, MIKE	357 SPRING ST	PORTLAND	N	F	E	10/1/69	750	2
17124	1	SCHADE, HARRY E	505 WASHINGTON AVENUE	PORTLAND	N	F	F	1/1/00	500	2
18850	1	SCHAFFER, BRIAN	106 DARTMOUTH ST	PORTLAND	N	F	E	10/1/69	1000	2
9893	1	SCHLOTTERBECK & FOSS COMPANY	45 WASHBURN AVENUE	PORTLAND	N	F	E	10/1/69	500	2
9893	2	SCHLOTTERBECK & FOSS COMPANY	117 PREBLE STREET	PORTLAND	N	F	D	6/1/80	10000	81
9893	3	SCHLOTTERBECK & FOSS COMPANY	117 PREBLE STREET	PORTLAND	N	F	D	6/1/80	4000	2
9893	3	SCHLOTTERBECK & FOSS COMPANY	117 PREBLE STREET	PORTLAND	N	B	D	7/25/97	12000	81
44	1	SELTZER & RYDHOLM DIST INC	117 PREBLE STREET	PORTLAND	N	B	D	7/25/97	12000	81
44	2	SELTZER & RYDHOLM DIST INC	250 CANCO RD	PORTLAND	N	B	D	2/1/84	4000	23
44	3	SELTZER & RYDHOLM DIST INC	250 CANCO RD	PORTLAND	N	F	D	11/1/79	10000	29
44	4	SELTZER & RYDHOLM DIST INC	250 CANCO RD	PORTLAND	N	F	D	8/1/62	8300	4
44	4	SELTZER & RYDHOLM DIST INC	250 CANCO RD	PORTLAND	N	B	D	4/1/90	8000	4
44	5	SELTZER & RYDHOLM DIST INC	250 CANCO RD	PORTLAND	N	B	D	11/26/86	10000	29
44	6	SELTZER & RYDHOLM DIST INC	250 CANCO RD	PORTLAND	N	F	D	10/1/69	8000	4
15394	1	SEVENTH DAY ADVENTISTS CHURCH	91 ALLEN AVENUE	PORTLAND	N	F	H	10/1/69	500	2
15394	2	SEVENTH DAY ADVENTISTS CHURCH	91 ALLEN AVENUE	PORTLAND	N	F	H	10/1/69	1000	2
12102	1	SHAAREY TPHILOH SYNAGOGUE	76 NOYES STREET	PORTLAND	N	F	H	10/1/69	1000	2
19965	1	SHAW, PETER & BARBARA	29 BOWDOIN ST	PORTLAND	N	F	H	11/55	5000	2
19965	2	SHAW, PETER & BARBARA	29 BOWDOIN ST	PORTLAND	N	D	E	10/1/69	2000	2
19909	1	SHAW'S WESTGATE PLAZA	29 BOWDOIN ST	PORTLAND	N	F	E	10/1/69	2000	2
19622	1	SHONLE, JOHN	1354 CONGRESS ST	PORTLAND	N	F	C	10/1/69	10000	2
16568	1	SHOP N SAVE	119 PITT ST	PORTLAND	N	F	C	10/1/69	1000	2
7109	1	SHOPPING CENTER	50 COTTAGE RD	PORTLAND	N	F	C	10/1/69	1500	2
14540	1	SHUR, CLARICE B	286-290 CONGRESS STREET	PORTLAND	N	F	C	10/1/69	3000	2
3626	1	SID HARVEY OF NE INC	268 CLIFTON ST	PORTLAND	N	F	E	10/1/69	500	12
3626	2	SID HARVEY OF NE INC	160 ST JOHNS ST	PORTLAND	N	D	C	10/1/69	1000	2
3626	3	SID HARVEY OF NE INC	160 ST JOHNS ST	PORTLAND	N	F	C	10/1/69	3000	12
3626	4	SID HARVEY OF NE INC	160 ST JOHNS ST	PORTLAND	N	F	C	10/1/69	5000	12
17809	1	SILVER RING ASSOC	160 ST JOHNS ST	PORTLAND	N	F	C	10/1/69	1000	81
17809	2	SILVER RING ASSOC	510 CUMBERLAND AVE	PORTLAND	N	D	C	10/1/69	1000	21
17809	3	SILVER RING ASSOC	510 CUMBERLAND AVE	PORTLAND	N	D	C	10/1/69	1000	22
17809	4	SILVER RING ASSOC	510 CUMBERLAND AVE	PORTLAND	N	D	C	10/1/69	1000	29
2327	1	SISTERS OF MERCY	510 CUMBERLAND AVE	PORTLAND	N	D	C	10/1/69	1000	2
17709	1	SKOLFELD, THOMAS G	605 STEVENS AVENUE	PORTLAND	N	B	E	10/1/69	2000	4
12118	1	SMITH & VIOLETTE	88 VERA ST	PORTLAND	N	F	E	11/69	275	2
12118	2	SMITH & VIOLETTE	273 PRESUMPSCOT STREET	PORTLAND	N	F	D	11/73	10000	21
12118	3	SMITH & VIOLETTE	273 PRESUMPSCOT STREET	PORTLAND	N	F	D	11/73	4000	29
12118	4	SMITH & VIOLETTE	273 PRESUMPSCOT STREET	PORTLAND	N	F	D	3/1/81	2000	2
15076	1	SMITH, DAVID	273 PRESUMPSCOT STREET	PORTLAND	N	F	D	10/1/69	1000	6
17028	1	SOMERO APARTMENTS	80 BELL STREET	PORTLAND	N	F	E	11/00	1000	2
1378	1	SOMERO, LINDA & ROY	286-288 STATE STREET	PORTLAND	N	F	F	10/1/69	5000	2
8316	1	SPC SO READ	94 PARK AVENUE	PORTLAND	N	F	F	8/1/78	1000	2
			150 READ ST	PORTLAND	N	F	C	1/1/76	3000	2

REG.#	TANK#	FACILITY NAME	STREET AD	TOWN	SENS AREA	STATUS	FACILITY USE	INSTALLED	VOLUME	PRODUCT
12161	1	SPEEDY GLASS	127 MARGINAL WAY	PORTLAND	N	F	C	2/1/70	4000	2
12161	2	SPEEDY GLASS	127 MARGINAL WAY	PORTLAND	N	F	C	1/1/70	500	2
12161	3	SPEEDY GLASS	127 MARGINAL WAY	PORTLAND	N	F	C	1/1/70	2000	21
1671	1	SPRAGUE, GORDON MRS	138 VAUGHAN ST	PORTLAND	N	F	E	1/1/37	1000	2
19107	1	SPRING HARBOR HOSPITAL	55 BAXTER BOULEVARD	PORTLAND	N	F	C	10/1/69	1000	2
8470	1	SPRING STREET GYM	117 SPRING STREET	PORTLAND	Y	D	C	3/1/80	500	2
2326	1	ST CATHERINES RESIDENCE	242 WALTON ST	PORTLAND	N	F	E	10/1/69	1000	2
16133	1	ST DOMINICS CHURCH	163 DANFORTH ST	PORTLAND	N	F	C	10/1/69	6000	6
10262	1	ST JOSEPHS CONVENT & HOSPITAL	605 STEVENS AVE	PORTLAND	N	B	H	10/1/86	6000	4
10262	2	ST JOSEPHS CONVENT & HOSPITAL	605 STEVENS AVE	PORTLAND	N	F	H	10/1/69	3000	4
5864	1	ST JOSEPHS RECTORY	673 STEVENS AVE	PORTLAND	N	F	E	1/1/58	1000	2
13114	1	ST PATRICKS CHURCH & RECTORY	1342 CONGRESS ST	PORTLAND	Y	F	H	1/1/62	3000	2
13113	1	ST PATRICKS CHURCH	1251 CONGRESS ST	PORTLAND	Y	F	E	7/1/62	1000	1
2503	1	ST PETERS CHURCH	72 FEDERAL ST	PORTLAND	Y	D	E	10/1/69	1000	2
14116	1	ST PIUS X PARISH	492 OCEAN AVE	PORTLAND	N	F	E	1/1/67	3000	1
5865	1	ST. JOSEPH'S SCHOOL	695 STEVENS AVENUE	PORTLAND	N	F	H	1/1/56	1000	2
13078	1	STANDARD ELECTRIC CO	327 MARGINAL WAY	PORTLAND	N	F	C	10/1/85	1000	2
3201	1	STATE STREET CHURCH	159 STATE STREET	PORTLAND	N	F	C	10/1/70	2000	2
16762	1	STEEGO SUPPLY	46 BEDFORD STREET	PORTLAND	N	D	H	10/1/69	1000	2
15673	1	STEINHAUER, JUDITH	138 NEAL STREET	PORTLAND	N	F	C	10/1/69	100	12
19129	1	STEVENS, EARL	25 BELMEADE ROAD	PORTLAND	N	D	E	10/1/69	100	2
12137	1	STEVENS, LOUIS H	83 VICTOR RD	PORTLAND	N	F	E	10/1/69	500	2
14038	1	STINSONS CAKE SHOP	46 VERANDA ST	PORTLAND	N	D	E	2/1/84	300	2
20137	1	STOP & SHOP	270 RIVERSIDE ST	PORTLAND	Y	F	C	1/1/06	500	2
19138	1	STROUDWATER CHRISTIAN CHURCH	1520 WESTBROOK STREET	PORTLAND	N	A	B	5/10/99	10000	29
.4241	1	STROUDWATER PUMPING STATION	BLUEBERRY ROAD	PORTLAND	N	F	H	10/1/69	1000	2
11979	1	STULTZ HYDRAULICS & DRIVES	401 RIVERSIDE STREET	PORTLAND	N	F	H	5/1/79	500	29
19245	1	SULLIVAN, PETER E	72 PINELOCH DR	PORTLAND	Y	F	C	1/1/73	5000	2
19035	1	SUPER VALUE INC	58 MILLIKEN ST	PORTLAND	N	F	E	1/1/66	275	2
16731	1	SUPERVALY MAINE DIV	56 MILLIKEN ST	PORTLAND	N	F	C	1/1/67	8000	2
16731	2	SUPERVALY MAINE DIV	56 MILLIKEN ST	PORTLAND	N	B	C	1/1/90	2500	23
19598	1	SWEETSER/GATEWAY	3 ST JOHN ST	PORTLAND	N	B	C	1/1/90	8000	2
15771	1	TENANTS	659 WARREN AVENUE	PORTLAND	N	F	C	10/1/69	1000	2
15771	2	TENANTS	659 WARREN AVENUE	PORTLAND	N	B	C	6/1/89	1000	1
15771	3	TENANTS	659 WARREN AVENUE	PORTLAND	N	F	C	10/1/69	1000	2
15771	4	TENANTS	659 WARREN AVENUE	PORTLAND	N	F	C	10/1/69	1000	2
9114	1	TEWKSBURY INDUSTRIES	110 ANDERSON ST	PORTLAND	N	F	C	10/1/69	1000	2
9114	2	TEWKSBURY INDUSTRIES	110 ANDERSON ST	PORTLAND	N	F	C	10/1/69	1000	2
9114	3	TEWKSBURY INDUSTRIES	110 ANDERSON ST	PORTLAND	N	F	C	10/1/69	1000	23
6652	1	TEXACO SERVICE STATION	55 RIVERSIDE STREET	PORTLAND	N	B	C	10/1/69	2020	29
6652	2	TEXACO SERVICE STATION	55 RIVERSIDE STREET	PORTLAND	N	F	B	7/1/90	10000	29
6652	3	TEXACO SERVICE STATION	55 RIVERSIDE STREET	PORTLAND	N	F	B	10/1/70	8000	23
6652	4	TEXACO SERVICE STATION	55 RIVERSIDE STREET	PORTLAND	N	F	B	10/1/70	6000	19
6652	5	TEXACO SERVICE STATION	55 RIVERSIDE STREET	PORTLAND	N	F	B	10/1/70	6000	28
19438	1	THAYER, VICTOR	55 RIVERSIDE STREET	PORTLAND	N	F	B	10/1/70	550	81
5347	1	THE ART GALLERY RESTAURANT	490 BRIGHTON AVE	PORTLAND	N	F	B	10/1/70	1000	2
16702	1	THE BRAKE CENTER	121 CENTER STREET	PORTLAND	N	F	E	10/1/69	1000	2
16702	2	THE BRAKE CENTER	570 FOREST AVENUE	PORTLAND	N	F	C	1/1/45	275	2
20042	1	THE BREAKWATER SCHOOL	570 FOREST AVENUE	PORTLAND	N	F	C	1/1/75	1000	81
20042	2	THE BREAKWATER SCHOOL	CAPISIC & BRIGHTON AVES	PORTLAND	N	F	C	1/1/85	1000	2
10631	1	THE DARTMOUTH COMPANY	CAPISIC & BRIGHTON AVES	PORTLAND	N	F	C	10/1/69	1000	20
1353	1	THE EMERY WATERHOUSE COMPANY	489 CONGRESS STREET	PORTLAND	N	F	C	10/1/69	275	2
1353	2	THE EMERY WATERHOUSE COMPANY	RAND ROAD	PORTLAND	N	F	C	10/1/69	6000	2
1353	3	THE EMERY WATERHOUSE COMPANY	RAND ROAD	PORTLAND	N	F	C	10/1/69	6000	2
1353	4	THE EMERY WATERHOUSE COMPANY	RAND ROAD	PORTLAND	N	F	C	4/1/72	6000	2
1353	4	THE EMERY WATERHOUSE COMPANY	RAND ROAD	PORTLAND	N	F	C	4/1/72	6000	2
1353	4	THE EMERY WATERHOUSE COMPANY	RAND ROAD	PORTLAND	N	F	C	6/1/75	8000	2
1353	4	THE EMERY WATERHOUSE COMPANY	RAND ROAD	PORTLAND	N	F	C	6/1/75	8000	2

REG.#	TANK#	FACILITY NAME	STREET ADDRESS	TOWN	SENS.AREA	STATUS	FACILITY USE	INSTALLED	VOLUME	PRODUCT
1353	5	THE EMERY WATERHOUSE COMPANY	RAND ROAD	PORTLAND	N	F	C	4/1/72	4000	23
14713	1	THE EXCHANGE	FOX COURT	PORTLAND	N	F	C	10/1/69	1000	2
1395	1	THE HERTZ CORPORATION	1001 WESTBROOK ST	PORTLAND	N	B	C	5/1/83	8000	23
1395	2	THE HERTZ CORPORATION	1001 WESTBROOK ST	PORTLAND	N	F	C	6/1/68	500	81
9489	1	THE JAYSON BUILDING	73 INDIA STREET	PORTLAND	N	F	D	1/1/70	9850	4
9489	2	THE JAYSON BUILDING	73 INDIA STREET	PORTLAND	N	F	D	1/1/70	5000	23
5069	1	THE LAFAYETTE	638 CONGRESS STREET	PORTLAND	N	F	F	10/1/69	10000	2
10010	1	THE MONTALVO CORPORATION	200 RIVERSIDE INDUSTRIAL	PORTLAND	N	F	D	11/1/84	1000	2
16634	1	THE PARK DANFORTH HOME	777 STEVENS AVENUE	PORTLAND	N	F	F	10/1/69	550	29
19300	1	THE PILLSBURY CO	ONE BEAN POT CIRCLE	PORTLAND	N	X	X	10/1/69	1000	20
4731	1	THE PLACE	425 FOREST AVENUE	PORTLAND	N	F	C	1/1/69	500	2
15713	1	THE PORTLAND CLUB	156 STATE STREET	PORTLAND	N	F	C	10/1/69	1000	2
5080	1	THE SALVATION ARMY ADULT REH	30 WARREN AVE	PORTLAND	N	F	D	1/1/50	1000	81
5080	2	THE SALVATION ARMY ADULT REH	30 WARREN AVE	PORTLAND	N	F	D	1/1/60	1000	2
5080	3	THE SALVATION ARMY ADULT REH	30 WARREN AVE	PORTLAND	N	F	D	1/1/50	5000	2
5080	4	THE SALVATION ARMY ADULT REH	30 WARREN AVE	PORTLAND	N	F	D	1/1/50	5000	2
5080	5	THE SALVATION ARMY ADULT REH	30 WARREN AVE	PORTLAND	N	F	D	1/1/50	5000	2
5080	6	THE SALVATION ARMY ADULT REH	30 WARREN AVE	PORTLAND	N	B	D	10/1/89	8000	29
17271	1	THE SANBORN BUILDING	550 FOREST AVENUE	PORTLAND	N	B	D	10/1/89	8000	2
17271	2	THE SANBORN BUILDING	550 FOREST AVENUE	PORTLAND	N	F	C	10/1/69	4000	2
16604	1	THE SIMMONS COMPANY	MCGUIRE STREET	PORTLAND	N	F	C	10/1/69	5000	2
2988	1	THE TENNIS RACKET	2445 CONGRESS STREET	PORTLAND	N	F	C	5/1/75	550	2
2988	2	THE TENNIS RACKET	2445 CONGRESS STREET	PORTLAND	N	F	C	5/1/75	4400	2
17091	1	THE THOMAS AGENCY	561-563 FOREST AVENUE	PORTLAND	N	F	C	10/1/69	10000	2
17091	2	THE THOMAS AGENCY	561-563 FOREST AVENUE	PORTLAND	N	F	C	10/1/69	4000	2
15148	1	THE WOODWINDS	240 HARVARD STREET	PORTLAND	N	F	C	10/1/69	5000	2
15148	2	THE WOODWINDS	240 HARVARD STREET	PORTLAND	N	F	F	10/1/69	1000	2
15148	3	THE WOODWINDS	240 HARVARD STREET	PORTLAND	N	F	F	10/1/69	1000	2
15148	4	THE WOODWINDS	240 HARVARD STREET	PORTLAND	N	F	F	10/1/69	1000	2
15148	5	THE WOODWINDS	240 HARVARD STREET	PORTLAND	N	F	F	10/1/69	1000	2
15148	6	THE WOODWINDS	240 HARVARD STREET	PORTLAND	N	F	F	10/1/69	1000	2
15148	7	THE WOODWINDS	240 HARVARD STREET	PORTLAND	N	F	F	10/1/69	1000	2
15148	8	THE WOODWINDS	240 HARVARD STREET	PORTLAND	N	F	F	10/1/69	1000	2
15148	9	THE WOODWINDS	240 HARVARD STREET	PORTLAND	N	F	F	10/1/69	1000	2
15148	10	THE WOODWINDS	240 HARVARD STREET	PORTLAND	N	F	F	10/1/69	1000	2
4557	1	THOMAS B REED SCHOOL	28 HOMESTEAD AVE	PORTLAND	N	F	F	10/1/69	1000	2
16606	1	THOMPSONS POINT INC	THOMPSON POINT	PORTLAND	N	F	H	9/1/50	6600	4
16606	2	THOMPSONS POINT INC	THOMPSON POINT	PORTLAND	Y	F	C	10/1/69	6800	81
16606	3	THOMPSONS POINT INC	THOMPSON POINT	PORTLAND	Y	F	C	10/1/69	1000	21
16606	4	THOMPSONS POINT INC	THOMPSON POINT	PORTLAND	Y	F	C	10/1/69	2000	21
16606	5	THOMPSONS POINT INC	THOMPSON POINT	PORTLAND	Y	F	C	10/1/69	4000	2
16606	6	THOMPSONS POINT INC	THOMPSON POINT	PORTLAND	Y	F	C	10/1/69	4000	2
16606	7	THOMPSONS POINT INC	THOMPSON POINT	PORTLAND	Y	F	C	10/1/69	4000	2
16606	8	THOMPSONS POINT INC	THOMPSON POINT	PORTLAND	Y	F	C	10/1/69	2000	2
16606	9	THOMPSONS POINT INC	THOMPSON POINT	PORTLAND	Y	F	C	10/1/69	2000	2
16606	10	THOMPSONS POINT INC	THOMPSON POINT	PORTLAND	Y	F	C	10/1/69	10000	6
16606	11	THOMPSONS POINT INC	THOMPSON POINT	PORTLAND	Y	F	C	10/1/69	10000	6
16606	12	THOMPSONS POINT INC	THOMPSON POINT	PORTLAND	Y	F	C	10/1/69	10000	6
16606	13	THOMPSONS POINT INC	THOMPSON POINT	PORTLAND	Y	F	C	10/1/69	10000	6
4243	1	THOMPSONS POINT PUMP STATION	THOMPSON POINT	PORTLAND	Y	F	C	10/1/69	25000	6
3903	1	THRIFTY RENT A CAR	1000 WESTBROOK STREET	PORTLAND	N	F	H	5/1/79	1000	2
17796	1	THUNDERBIRDS	126 NORTH BOYD STREET	PORTLAND	N	F	C	6/1/71	1000	21
17796	2	THUNDERBIRDS	126 NORTH BOYD STREET	PORTLAND	N	F	C	10/1/69	2000	81
12168	1	TIBBALS, NEWELL D JR	90 TORREY ST	PORTLAND	N	F	C	10/1/69	2000	81
19550	1	TIDY UP CAR WASH	270 RIVERSIDE ST	PORTLAND	N	F	E	10/1/69	250	2
				PORTLAND	N	B	B	12/23/96	12000	23

REG.#	TANK#	FACILITY NAME	STREET ADDRESS	TOWN	ENS AREA	STATUS	FACILITY USE	INSTALLED	VOLUME	PRODUC.
19550	2	TIDY UP CAR WASH	270 RIVERSIDE ST	PORTLAND	N	B	B	12/23/96	12000	28
19550	2	TIDY UP CAR WASH	270 RIVERSIDE ST	PORTLAND	N	B	B	12/23/96	12000	29
18303	1	TOOHEY, THOMAS D	1363 CONGRESS ST	PORTLAND	N	F	F	10/1/69	275	2
12934	1	TOWN TAXI COMPANY	175 BRACKETT STREET	PORTLAND	N	F	C	12/1/75	4000	23
6887	1	TRAFFIC DIVISION CUSHMAN BLDG	65 HANOVER ST	PORTLAND	N	F	H	10/1/83	1000	2
6887	2	TRAFFIC DIVISION CUSHMAN BLDG	65 HANOVER ST	PORTLAND	N	F	H	10/1/83	1000	2
17259	1	TRANSPORT WHITE GMC TRUCK CTR.	9 JOHNSON STREET	PORTLAND	N	D	H	10/1/69	1000	2
9145	1	TRELAWNY BUILDING	655 CONGRESS STREET	PORTLAND	N	F	C	10/1/69	1000	2
1617	1	TRINITY EPISCOPAL CHURCH	113 COYLE STREET	PORTLAND	N	D	F	10/1/69	7500	4
17799	1	TRIPLE R SERVICES	199 WEST COMMERCIAL STREET	PORTLAND	N	F	H	1/1/63	1000	2
17799	2	TRIPLE R SERVICES	199 WEST COMMERCIAL STREET	PORTLAND	N	F	H	1/1/63	1000	2
17799	3	TRIPLE R SERVICES	199 WEST COMMERCIAL STREET	PORTLAND	N	F	H	1/1/63	1000	2
6463	1	TURNER BARKER ASSOCIATES	157 FOX STREET	PORTLAND	N	F	B	10/1/69	5000	23
8762	2	TWIN RIVERS	33 ALLEN AVENUE	PORTLAND	N	F	B	10/1/69	5000	22
1158	1	TWO CANAL PLAZA	33 ALLEN AVENUE	PORTLAND	N	F	C	7/1/70	1000	2
1158	2	TWO CANAL PLAZA	TWO CANAL PLAZA	PORTLAND	N	F	C	1/1/75	4000	2
17277	1	TWO PORTLAND SQUARE	TWO CANAL PLAZA	PORTLAND	N	F	C	1/1/76	6345	2
4257	1	U HAUL OF PORTLAND	UNION & FORE STREETS	PORTLAND	N	F	C	10/1/73	5000	2
4257	2	U HAUL OF PORTLAND	UNION & FORE STREETS	PORTLAND	N	B	C	10/1/73	5000	2
4257	3	U HAUL OF PORTLAND	UNION & FORE STREETS	PORTLAND	N	F	C	15/94	4000	2
4257	4	U HAUL OF PORTLAND	UNION & FORE STREETS	PORTLAND	N	F	C	10/1/69	500	2
4257	5	U HAUL OF PORTLAND	UNION & FORE STREETS	PORTLAND	N	F	C	8/1/82	4000	21
4257	6	U HAUL OF PORTLAND	UNION & FORE STREETS	PORTLAND	N	F	C	8/1/82	4000	23
4257	7	U HAUL OF PORTLAND	UNION & FORE STREETS	PORTLAND	N	F	C	6/1/65	4000	12
4257	8	U HAUL OF PORTLAND	UNION & FORE STREETS	PORTLAND	N	F	C	11/1/83	500	81
2017	1	U.S. POSTAL SERVICE	411 MARGINAL WAY	PORTLAND	N	F	C	6/1/65	4000	12
1265	1	UNIFIRST CORPORATION	411 MARGINAL WAY	PORTLAND	N	F	C	10/1/69	1000	12
1265	2	UNIFIRST CORPORATION	411 MARGINAL WAY	PORTLAND	N	F	C	10/1/69	500	81
1265	3	UNIFIRST CORPORATION	411 MARGINAL WAY	PORTLAND	N	F	C	10/1/69	300	2
1265	4	UNIFIRST CORPORATION	411 MARGINAL WAY	PORTLAND	N	F	C	10/1/69	300	2
3418	1	UNION MUTUAL LIFE INS COMPANY	125 FOREST AVENUE	PORTLAND	Y	F	I	9/1/68	10000	4
3418	2	UNION MUTUAL LIFE INS COMPANY	430 RIVERSIDE INDUSTRIAL PRKWY	PORTLAND	N	F	D	8/1/84	10000	21
3418	3	UNION MUTUAL LIFE INS COMPANY	430 RIVERSIDE INDUSTRIAL PRKWY	PORTLAND	N	F	D	8/1/84	10000	29
3418	4	UNION MUTUAL LIFE INS COMPANY	430 RIVERSIDE INDUSTRIAL PRKWY	PORTLAND	N	F	D	8/1/84	10000	29
3418	5	UNION MUTUAL LIFE INS COMPANY	430 RIVERSIDE INDUSTRIAL PRKWY	PORTLAND	N	F	D	4/1/68	10000	6
3418	6	UNION MUTUAL LIFE INS COMPANY	430 RIVERSIDE INDUSTRIAL PRKWY	PORTLAND	N	F	D	12/1/91	10000	6
13858	1	UNION WHARF	5245 CONGRESS ST	PORTLAND	N	B	D	11/1/82	2000	2
13858	2	UNION WHARF	5245 CONGRESS ST	PORTLAND	N	F	C	6/1/70	1000	2
20121	1	UNIVERSITY OF MAINE SYSTEM	5245 CONGRESS ST	PORTLAND	N	D	C	11/1/82	2000	23
6812	1	UNIVERSITY OF NE WESTBROOK COL	5245 CONGRESS ST	PORTLAND	N	F	C	10/1/79	2000	2
6812	2	UNIVERSITY OF NE WESTBROOK COL	5245 CONGRESS ST	PORTLAND	N	F	C	9/1/79	2000	2
6812	3	UNIVERSITY OF NE WESTBROOK COL	5245 CONGRESS ST	PORTLAND	N	F	C	8/1/71	3000	2
6812	4	UNIVERSITY OF NE WESTBROOK COL	5245 CONGRESS ST	PORTLAND	N	F	C	12/1/92	2500	23
6812	5	UNIVERSITY OF NE WESTBROOK COL	5245 CONGRESS ST	PORTLAND	N	F	C	10/1/69	10000	12
6812	6	UNIVERSITY OF NE WESTBROOK COL	5245 CONGRESS ST	PORTLAND	N	F	C	10/1/69	1000	12
6812	7	UNIVERSITY OF NE WESTBROOK COL	5245 CONGRESS ST	PORTLAND	N	F	C	10/1/69	275	2
2265	1	UNIVERSITY OF SOUTHERN MAINE	41 A UNION WHARF	PORTLAND	N	F	C	1/1/50	8000	6
2265	2	UNIVERSITY OF SOUTHERN MAINE	41 A UNION WHARF	PORTLAND	N	F	C	1/1/63	10000	4
2265	3	UNIVERSITY OF SOUTHERN MAINE	41 A UNION WHARF	PORTLAND	N	F	C	1/1/64	10000	4
2265	4	UNIVERSITY OF SOUTHERN MAINE	41 A UNION WHARF	PORTLAND	N	B	C	9/1/64	500	21
2265	5	UNIVERSITY OF SOUTHERN MAINE	15 CHAMBERLAIN AVE	PORTLAND	N	B	C	5/1/91	10000	4
2265	6	UNIVERSITY OF SOUTHERN MAINE	15 CHAMBERLAIN AVE	PORTLAND	N	B	C	5/1/91	10000	4
7046	1	UNUM	716 STEVENS AVENUE	PORTLAND	N	F	H	1/1/64	15000	6
18714	1	UNUM LIFE INSURANCE CO	716 STEVENS AVENUE	PORTLAND	N	F	H	1/1/64	15000	6
			96 FALMOUTH STREET	PORTLAND	N	D	H	1/1/61	8300	2
			96 FALMOUTH STREET	PORTLAND	N	F	H	1/1/61	2000	2
			96 FALMOUTH STREET	PORTLAND	N	B	H	8/1/89	15000	6
			2105 CONGRESS STREET	PORTLAND	N	B	H	8/1/89	15000	6
			2 CANAL PLAZA	PORTLAND	N	F	C	4/1/00	15000	6

REG.#	IAINK.#	FACILITY NAME	STREET ADDRESS	IOWN	SENS AREA	STATUS	FACILITY USE	INSTALLED	VOLUME	PRODUCT
17364	1	US COURT HOUSE	156 FEDERAL ST	PORTLAND	N	B	I	8/1/90	8000	4
17364	2	US COURT HOUSE	156 FEDERAL ST	PORTLAND	N	F	I	10/1/69	8000	4
14429	1	US POSTAL VEHICLE MAINT	171 KENNEBEC ST	PORTLAND	N	F	I	9/1/87	4000	23
14429	2	US POSTAL VEHICLE MAINT	171 KENNEBEC ST	PORTLAND	N	F	I	9/1/87	6000	29
14429	3	US POSTAL VEHICLE MAINT	171 KENNEBEC ST	PORTLAND	N	F	I	9/1/87	12000	23
14429	4	US POSTAL VEHICLE MAINT	171 KENNEBEC ST	PORTLAND	N	F	I	10/1/69	6000	2
14429	5	US POSTAL VEHICLE MAINT	171 KENNEBEC ST	PORTLAND	N	F	I	10/1/69	550	10
14429	6	US POSTAL VEHICLE MAINT	171 KENNEBEC ST	PORTLAND	N	F	I	10/1/69	275	81
14429	7	US POSTAL VEHICLE MAINT	171 KENNEBEC ST	PORTLAND	N	B	I	8/16/96	15000	23
14429	8	US POSTAL VEHICLE MAINT	171 KENNEBEC ST	PORTLAND	N	B	I	8/16/96	5000	29
12121	1	UTTERSTROM REALTY CORP	200 VERANDA ST	PORTLAND	Y	F	C	10/1/60	4000	2
12121	2	UTTERSTROM REALTY CORP	200 VERANDA ST	PORTLAND	Y	F	C	6/1/80	10000	2
4307	1	VALLE'S STEAK HOUSE	1140 BRIGHTON AVENUE	PORTLAND	N	F	C	12/1/79	2000	2
13464	1	VEHICLE STORAGE FACILITY	82 HANOVER STREET	PORTLAND	N	F	M	6/1/64	510	2
13464	2	VEHICLE STORAGE FACILITY	82 HANOVER STREET	PORTLAND	N	F	M	6/1/64	6670	4
13464	3	VEHICLE STORAGE FACILITY	82 HANOVER STREET	PORTLAND	N	F	M	1/1/70	3000	29
13464	4	VEHICLE STORAGE FACILITY	82 HANOVER STREET	PORTLAND	N	F	M	1/1/70	3000	21
13464	5	VEHICLE STORAGE FACILITY	82 HANOVER STREET	PORTLAND	N	F	M	12/1/87	6000	2
14816	1	VENTREX LABS INC	217 READ ST	PORTLAND	N	B	J	1/1/00	15000	23
2914	1	VESSEL SERVICES INC	ONE PORTLAND FISH PIER	PORTLAND	N	B	B	7/1/83	20000	29
12057	1	VESSEL, RICHARD & MARY	193 LAMBERT STREET	PORTLAND	Y	F	E	10/1/69	250	2
13082	1	VESTA DEV CORP	24 EXCHANGE ST	PORTLAND	N	D	C	1/1/65	1000	2
18816	1	WALCH PROPERTIES	82 GILMAN STREET	PORTLAND	N	D	C	1/1/82	1000	2
18825	1	WALCH PROPERTIES INC	284 PARK AVE	PORTLAND	N	F	D	10/1/69	500	2
3297	1	WALCH, J WESTON	321 VALLEY ST	PORTLAND	N	F	C	9/1/72	2000	2
10442	1	WALSH, COLEMAN P	114 EASTERN PROM	PORTLAND	N	D	E	10/1/69	1000	2
5791	1	WARE, RG	2 THOMAS ST	PORTLAND	N	D	E	10/1/69	1000	2
18131	1	WAREHOUSE	260 COMMERCIAL STREET	PORTLAND	N	D	E	10/1/69	1000	2
14985	1	WASH & FOLD	CONGRESS & ST. JOHN STREETS	PORTLAND	N	D	C	1/1/60	5000	4
14985	2	WASH & FOLD	CONGRESS & ST. JOHN STREETS	PORTLAND	N	F	C	10/1/69	1000	2
16508	1	WASH TUB	FOREST AVENUE	PORTLAND	N	F	C	10/1/69	1000	2
14173	1	WASHINGTON GARDENS BLDG 1	200 SHERWOOD ST	PORTLAND	N	F	F	1/1/72	2000	2
14171	1	WASHINGTON GARDENS BLDG 10	72 PEMBROKE ST	PORTLAND	N	F	F	1/1/72	2000	2
14177	1	WASHINGTON GARDENS BLDG 13	47 PEMBROKE ST	PORTLAND	N	F	F	1/1/72	2000	2
14170	1	WASHINGTON GARDENS BLDG 15	11 CHURCHILL ST	PORTLAND	N	F	F	1/1/72	2000	2
14174	1	WASHINGTON GARDENS BLDG 2	CHURCHILL ST	PORTLAND	N	F	F	1/1/72	3000	2
14176	1	WASHINGTON GARDENS BLDG 6	73 PEMBROKE ST	PORTLAND	N	F	F	1/1/72	2000	2
14172	1	WASHINGTON GARDENS BLDG 8	88 PEMBROKE ST	PORTLAND	N	F	F	1/1/72	2000	2
14175	1	WASHINGTON GARDENS BLDG 5	198 SHERWOOD ST	PORTLAND	N	F	F	1/1/72	2000	2
8308	1	WASHINGTON PARK	901 WASHINGTON AVENUE	PORTLAND	N	F	F	1/1/72	1000	2
5337	1	WASTE MANAGEMENT OF MAINE	2000 FOREST AVENUE	PORTLAND	N	F	C	1/1/68	4000	2
5337	2	WASTE MANAGEMENT OF MAINE	2000 FOREST AVENUE	PORTLAND	N	F	C	1/1/68	4000	2
5337	3	WASTE MANAGEMENT OF MAINE	2000 FOREST AVENUE	PORTLAND	Y	F	C	11/1/82	10000	29
5337	4	WASTE MANAGEMENT OF MAINE	2000 FOREST AVENUE	PORTLAND	Y	F	C	5/1/76	1000	2
5337	5	WASTE MANAGEMENT OF MAINE	2000 FOREST AVENUE	PORTLAND	Y	F	C	1/1/81	500	81
5337	6	WASTE MANAGEMENT OF MAINE	2000 FOREST AVENUE	PORTLAND	Y	B	C	12/1/88	10000	29
2595	1	WAXLER, FRANCES L	2000 FOREST AVENUE	PORTLAND	Y	F	C	10/1/69	500	12
15598	1	WAYNFLETE SCHOOL	106 WOODFORD ST	PORTLAND	N	F	F	10/1/91	1000	2
15598	2	WAYNFLETE SCHOOL	360 SPRING ST	PORTLAND	N	F	F	10/1/69	500	2
11988	1	WC ROWELL BUILDING	360 SPRING ST	PORTLAND	N	D	C	10/1/69	10000	2
5025	1	WCSH	301 FOREST AVE	PORTLAND	N	D	C	10/1/69	1000	81
5025	2	WCSH	1 CONGRESS ST	PORTLAND	N	F	C	6/1/55	1000	2
5025	3	WCSH	1 CONGRESS ST	PORTLAND	N	F	C	6/1/65	2010	2
14160	1	WELCH 66 TEXACO SVC STATION	1 CONGRESS ST	PORTLAND	N	B	C	6/1/65	4000	2
14160	2	WELCH 66 TEXACO SVC STATION	486 FOREST AVENUE	PORTLAND	N	F	B	2/1/90	6000	23
			486 FOREST AVENUE	PORTLAND	N	F	B	8/1/81	5020	28

REG #	TANK #	FACILITY NAME	STREET ADDRESS	TOWN	SENS AREA	STATUS	FACILITY USE	INSTALLED	VOLUME	PRODUCT
14160	3	WELCH 66 TEXACO SVC STATION	486 FOREST AVENUE	PORTLAND	N	F	B	10/1/69	4000	21
14160	4	WELCH 66 TEXACO SVC STATION	486 FOREST AVENUE	PORTLAND	N	F	B	10/1/69	500	2
14160	5	WELCH 66 TEXACO SVC STATION	486 FOREST AVENUE	PORTLAND	N	F	B	10/1/69	500	81
14160	6	WELCH 66 TEXACO SVC STATION	486 FOREST AVENUE	PORTLAND	N	B	B	11/8/94	12000	23
14160	7	WELCH 66 TEXACO SVC STATION	486 FOREST AVENUE	PORTLAND	N	B	B	11/8/94	12000	28
14579	1	WERNICK, SIDNEY W	512 BAXTER BLVD	PORTLAND	N	F	B	10/1/69	2000	21
18819	1	WESCO	91 COVE STREET	PORTLAND	N	D	E	10/1/69	500	2
10759	1	WEST END GARAGE	730 CONGRESS STREET	PORTLAND	N	F	D	10/1/69	1000	2
10759	2	WEST END GARAGE	730 CONGRESS STREET	PORTLAND	N	B	B	7/1/87	10000	23
10759	3	WEST END GARAGE	730 CONGRESS STREET	PORTLAND	N	B	B	7/1/87	8000	28
10759	4	WEST END GARAGE	730 CONGRESS STREET	PORTLAND	N	B	B	7/1/87	8000	19
10759	5	WEST END GARAGE	730 CONGRESS STREET	PORTLAND	N	B	B	7/1/87	4000	29
10759	6	WEST END GARAGE	730 CONGRESS STREET	PORTLAND	N	F	B	6/1/70	5000	28
10759	7	WEST END GARAGE	730 CONGRESS STREET	PORTLAND	N	F	B	6/1/70	5000	23
10759	8	WEST END GARAGE	730 CONGRESS STREET	PORTLAND	N	F	B	6/1/70	4000	22
10759	9	WEST END GARAGE	730 CONGRESS STREET	PORTLAND	N	F	B	6/1/70	550	2
10759	10	WEST END GARAGE	730 CONGRESS STREET	PORTLAND	N	F	B	6/1/70	1000	81
10080	1	WEST SCHOOL	57 DOUGLASS STREET	PORTLAND	N	B	B	1/17/96	2000	1
10080	2	WEST SCHOOL	57 DOUGLASS STREET	PORTLAND	N	B	B	9/1/62	8300	4
18495	1	WESTCOTT, EDWARD D ESTATE OF	51 GARRISON ST	PORTLAND	N	B	M	12/1/89	8000	4
15995	1	WESTFIELD INN	939 CONGRESS STREET	PORTLAND	N	E	E	10/1/69	1000	2
19463	1	WESTGATE SHOPPING CENTER	1354 CONGRESS T	PORTLAND	N	D	C	10/1/69	5000	2
1224	1	WETTERAU PORTLAND INC	RIVERSIDE INDUSTRIAL PARK	PORTLAND	N	F	C	6/1/70	1000	81
1224	2	WETTERAU PORTLAND INC	RIVERSIDE INDUSTRIAL PARK	PORTLAND	N	B	B	1/17/96	2000	1
1224	3	WETTERAU PORTLAND INC	RIVERSIDE INDUSTRIAL PARK	PORTLAND	N	F	M	9/1/62	8300	4
1224	4	WETTERAU PORTLAND INC	RIVERSIDE INDUSTRIAL PARK	PORTLAND	N	B	M	12/1/89	8000	4
1224	5	WETTERAU PORTLAND INC	RIVERSIDE INDUSTRIAL PARK	PORTLAND	N	E	E	10/1/69	1000	2
5255	1	WGME TV	RIVERSIDE INDUSTRIAL PARK	PORTLAND	N	D	C	10/1/69	10000	2
9161	1	WH DEMMONS INC	WASHINGTON AVE	PORTLAND	N	F	C	6/1/77	8050	29
13307	1	WICKES LUMBER COMPANY	392 WARREN AVE	PORTLAND	N	F	C	9/1/65	3000	28
8297	1	WILLIAM GOODMAN & SONS INC	238 RIVERSIDE STREET	PORTLAND	N	Z	C	9/1/65	3000	12
16176	1	WILLIAMS, DOROTHY L	87 MARGINAL WAY	PORTLAND	N	F	C	4/1/82	1500	2
12105	1	WILLIAMSBURG CONDOMINIUM	24 LLOYD AVE	PORTLAND	N	F	C	1/1/73	1000	2
18034	1	WILLIS, RITA S	177 PINE STREET	PORTLAND	N	F	C	10/1/69	1000	12
12132	1	WILLIS, STEPHEN	167 CALEB ST	PORTLAND	N	D	D	1/1/76	1000	2
12172	1	WILLISTON WEST CHURCH	43 MARTIN ROAD	PORTLAND	Y	F	E	10/1/69	275	2
18717	1	WILLOW BEND OF MAINE	32 THOMAS STREET	PORTLAND	N	F	E	10/1/69	10000	2
18229	1	WILLS, RITA	156 RIVERSIDE INDUSTRIAL PKWY	PORTLAND	N	F	E	9/1/50	275	2
11441	1	WILSON, NORMAN E	167 CALEB ST	PORTLAND	N	F	H	1/1/63	5000	2
968	1	WINDE MCCORMICK HDWE SPEC INC	195 CALEB ST	PORTLAND	N	F	C	10/1/69	1000	2
18442	1	WINDSOR APTS	INDUSTRIAL PARKWAY	PORTLAND	N	F	E	10/1/69	500	2
14697	1	WINSLOW, RICHARD	286 288 STATE ST	PORTLAND	N	F	E	1/1/00	1100	2
11327	1	WL BLAKE & COMPANY	36 COLONIAL ROAD	PORTLAND	N	F	C	6/1/78	1000	2
11327	2	WL BLAKE & COMPANY	79 COMMERCIAL ST	PORTLAND	N	F	F	10/1/69	3000	2
125	1	WOOD PRODUCTS	79 COMMERCIAL ST	PORTLAND	N	F	E	10/1/69	500	2
125	2	WOOD PRODUCTS	288 FORE ST	PORTLAND	N	F	C	2/1/86	1000	2
7255	1	WOODFORD PARK NURSING CARE CEN	288 FORE ST	PORTLAND	N	F	C	10/1/69	3000	2
7255	2	WOODFORD PARK NURSING CARE CEN	68 DEVONSHIRE STREET	PORTLAND	N	F	C	10/1/69	3000	2
7255	3	WOODFORD PARK NURSING CARE CEN	68 DEVONSHIRE STREET	PORTLAND	N	F	F	1/1/65	6000	2
7255	4	WOODFORD PARK NURSING CARE CEN	68 DEVONSHIRE STREET	PORTLAND	N	F	F	11/1/72	6000	2
8314	1	WOODWARD AND THOMSEN	68 DEVONSHIRE STREET	PORTLAND	N	F	F	10/1/69	10000	2
8314	2	WOODWARD AND THOMSEN	50 DANFORTH STREET	PORTLAND	N	F	F	10/1/69	1000	2
5319	1	WRIGHT, AR	50 DANFORTH STREET	PORTLAND	N	F	C	1/1/66	10000	2
5319	2	WRIGHT, AR	315 PARK AVE	PORTLAND	N	F	C	1/1/66	3000	2
			315 PARK AVE	PORTLAND	N	F	B	6/1/70	4000	22
			315 PARK AVE	PORTLAND	N	F	B	7/1/81	20000	29

LEG #	TANK #	FACILITY NAME	STREET ADDRESS	TOWN	SENS AREA	STATUS	FACILITY USE	INSTALLED	VOLUME	PRODUCT
5319	3	WRIGHT, AR	315 PARK AVE	PORTLAND	N	F	B	7/1/81	20000	23
4470	1	X PRESS 002	515 WASHINGTON AVE	PORTLAND	N	F	B	8/1/80	3000	22
4470	2	X PRESS 002	515 WASHINGTON AVE	PORTLAND	N	F	B	8/1/80	3000	23
4470	3	X PRESS 002	515 WASHINGTON AVE	PORTLAND	N	F	B	10/1/69	500	81
4177	1	XTRA MART	865 BRIGHTON AVENUE	PORTLAND	N	F	B	1/1/54	4000	23
4177	2	XTRA MART	865 BRIGHTON AVENUE	PORTLAND	N	F	B	1/1/71	4000	21
4177	3	XTRA MART	865 BRIGHTON AVENUE	PORTLAND	N	F	B	1/1/54	3000	28
4177	4	XTRA MART	865 BRIGHTON AVENUE	PORTLAND	N	F	B	1/1/54	500	2
4177	5	XTRA MART	865 BRIGHTON AVENUE	PORTLAND	N	F	B	1/1/54	500	81
4177	6	XTRA MART	865 BRIGHTON AVENUE	PORTLAND	N	B	B	12/1/86	6000	23
4177	7	XTRA MART	865 BRIGHTON AVENUE	PORTLAND	N	B	B	12/1/86	6000	29
4177	8	XTRA MART	865 BRIGHTON AVENUE	PORTLAND	N	B	B	12/1/86	6000	1
4177	9	XTRA MART	865 BRIGHTON AVENUE	PORTLAND	N	B	B	12/1/86	8000	23
4177	10	XTRA MART	865 BRIGHTON AVENUE	PORTLAND	N	B	B	12/1/86	8000	28
4784	1	YOUNG MENS CHRISTIAN ASSOC	70 FOREST AVE	PORTLAND	N	F	C	1/1/26	5000	4
4305	1	YOUNGS AUTO RADIATOR	408 FOREST AVE	PORTLAND	N	F	C	1/1/68	250	2
10663	1	YWCA	87 SPRING ST	PORTLAND	N	F	C	10/1/81	8320	4
17313	1	ZAJAC EQUIPMENT SUPPLY	915 FOREST AVENUE	PORTLAND	N	F	C	10/1/69	500	81
17313	2	ZAJAC EQUIPMENT SUPPLY	915 FOREST AVENUE	PORTLAND	N	F	C	10/1/69	1000	86
16959	1	ZIEFF, SUSAN B	4 SHEFFIELD ST	PORTLAND	N	F	E	10/1/69	500	2



**APPENDIX E**

# Spill Report Master List

MCD	SPILL #	STATUS	LOCATION	LAST NAME	ADDRESS	PRODUCT	AMOUNT	UNIT	DATE	SPILL
PORTER	P-360-2001	FR	BRIDGE ST	BURBANK	VILLAGE LAUNDRY	None	0	U		
PORTER	P-650-2001	DRV	88 MAIN ST		MAIN ST.	#2 Fuel Oil	2	G	08/22/2001	
PORTER	P-650-2001	DRV	88 MAIN ST		88 MAIN ST	#2 Fuel Oil	2	G	08/22/2001	
PORTER	P-227-2002	DRV	535 RT 25	MCMANUS	535 RT 25	#2 Fuel Oil	.25	G		
PORTLAND	P-1-1972	FR	HUSSEY SOUND C.		CASCO BAY	#6 Fuel Oil	100000	G	07/22/1972	
PORTLAND	P-100-1976	FR	3 FOREST AVEENL	GRUNGEY	3 FOREST AVEENUE	#2 Fuel Oil	1000	G	03/05/1976	
PORTLAND	A-200-1976	FR	20 CANCO ROAD		10 BELVIEUE BLVD.	Unleaded Gasol	1000	G		
PORTLAND	P-100-1978	FR	THOMPSON'S POIN		MECAW IND./MAINE CEMEN	#6 Fuel Oil	3000	G	07/25/1978	
PORTLAND	P-105-1978	FR	COMMERCIAL ST.		USS EXPLOIT, NAVAL VESSI	Waste Oil/Used	2000	G	07/22/1978	
PORTLAND	P-118-1978	FR	PORTLAND JETPOI		PORTLAND JETPORT	Jet Fuel	50	G	08/29/1978	
PORTLAND	P-128-1978	FR	ALLEN AVE. @ MOI		LITTLE PEACH (AUTOTRONI	Gasoline Unspe	1200	G		
PORTLAND	P-13-1978	FR	JETPORT, 968 WES		ALLEN AVE.	Gasoline Unspe	125	G	01/26/1978	
PORTLAND	P-16-1978	FR	CASCO BAY		WESTBROOK ST.	#2 Fuel Oil	999	G		
PORTLAND	P-17-1978	FR	615 CONGRESS ST		BREGGY OIL CO	#2 Fuel Oil	15	G	01/18/1978	
PORTLAND	P-170-1978	FR	181 BRACKETT ST.		CONSUMER FIRE EQUIP.	Gasoline Unspe	30	U	02/22/1978	
PORTLAND	P-24-1978	FR	51A OAK STREET		BREGGY OIL CO.	#2 Fuel Oil	20	G		
PORTLAND	P-65-1978	FR	PEAKS ISLAND		JACKSON'S SERVICE CTR.	#2 Fuel Oil	225	G	06/14/1979	
PORTLAND	P-100-1979	FR	81 HICKS ST.		THOMPSON, MRS.	#2 Fuel Oil	240	G	06/20/1979	
PORTLAND	P-105-1979	FR	JETPORT		MERRILL TRANSPORT CO.	Gasoline Unspe	2000.9	U		
PORTLAND	P-152-1979	FR	PREBLE ST.		SCHLOTTERBACK & FOSS C	#2 Fuel Oil	50	G	10/17/1979	
PORTLAND	P-164-1979	FR	1170 FOREST AVE.		OLD COLONY OIL CO.	Gasoline Unspe	100	G		
PORTLAND	P-167-1979	FR	122 HENNESSEE D	SMITH	122 HENNESSEE DR.	#2 Fuel Oil	200	G	11/26/1979	
PORTLAND	P-177-1979	FR	TANK 25		WEBBER OIL CO.	#2 Fuel Oil	600	G	11/29/1979	
PORTLAND	P-179-1979	FR	INDIA ST.		GRAND TRUCK RR / MERRIL	Diesel	100	G	12/06/1979	
PORTLAND	P-186-1979	FR	CANCO ROAD		CENTRAL MAINE POWER	Diesel	100	G		
PORTLAND	P-187-1979	FR	WESTFIELD ST.		HERTZ CORP.	Diesel	1999	G		
PORTLAND	P-19-1979	FR	205-209 PARK AVE.	HAMILTON	WESTFIELD ST.	Gasoline Unspe	100	G		
PORTLAND	P-197-1979	FR	LONG ISLAND		205 PARK AVE.	#2 Fuel Oil	100	G		
PORTLAND	P-4-1979	FR	16 WASHINGTON S		PHOENIX RESOURCES	Gasoline Unspe	1500	G	09/19/1980	
PORTLAND	P-40-1979	FR	WEST PARIS OIL C		DYER & SONS CHEVRON ST	#2 Fuel Oil	15	G	11/12/1980	
PORTLAND	P-140-1980	FR	MARGINAL WAY		MERRILL TRANSPORT CO.	#2 Fuel Oil	200	G		
PORTLAND	P-148-1980	FR	500 FOREST AVE.		BALLARD OIL CO. / SATCO	#2 Fuel Oil	599	G		
PORTLAND	P-159-1980	FR	MAINE TURNPIKE		GRIZLEY BEAR RESTURANT	Diesel	40	G		
PORTLAND	P-28-1980	FR	FRANKLIN & MARG		MAINE TURNPIKE AUTH.	#6 Fuel Oil	30	G		
PORTLAND	P-39-1980	FR	LONG ISLAND		MYSTERY SPILL, SEWER	#2 Fuel Oil	99.9	G		
PORTLAND	P-42-1980	FR	PEAKS ISLAND		PHOENIX RESOURCES	Gasoline Unspe	800	G	11/06/1981	
PORTLAND	P-85-1980	FR	BROWN'S WHARF		JACKSONS SERVICE CTR.	#2 Fuel Oil	50	G	02/23/1981	
PORTLAND	P-87-1980	FR	477 CONGRESS ST		PORTLAND SEBEGO STATIC	Gasoline Unspe	3999	G	02/04/1981	
PORTLAND	P-110-1981	FR	191 PINE ST.		SERVICE OIL CO.	#6 Fuel Oil	100	G	01/14/1982	
PORTLAND	P-18-1981	FR	THOMPSON'S POIN		SHERIFF, MRS.	#2 Fuel Oil	275	G	05/20/1982	
PORTLAND	P-9-1981	FR	522 CONGRESS ST		MECAW INDUSTRIES	Unknown Subst.				
PORTLAND	P-6-1982	FR	14 DARTMOUTH ST		THOMPSON'S POINT					
PORTLAND	P-68-1982	FR			522 CONGRESS ST.					
PORTLAND	P-10-1983	FR			14 DARTMOUTH ST.					
					FORE RIVER					

## Spill Report Master List

MCD	SPILL #	STATUS	LOCATION	LAST NAME	COMPANY	ADDRESS	PRODUCT	M	UNIT	DATE SPILL
PORTLAND	P-104-1983	FR			UNKNOWN		Unspecified Oil		G	
PORTLAND	P-108-1983	FR	DEMILLO'S MARINA/	FINLEY		DIMILLO'S MARINA	Lube Oil		G	05/31/1983
PORTLAND	P-111-1983	FR			C M P	CUMBERLAND AVE	Transformer Oil	.34	G	
PORTLAND	P-120-1983	FR	CASCO BAY		UNKNOWN		Waste Oil/Used		G	
PORTLAND	P-123-1983	FR			MV 'HELEN MC ALLISTER'		Diesel	500	G	07/07/1983
PORTLAND	P-127-1983	FR			VESSEL 'SANDPIPER'		Diesel	3	G	06/07/1983
PORTLAND	P-129-1983	FR			VESSEL 'ME7768A'		Waste Oil/Used	.25	G	06/28/1983
PORTLAND	P-14-1983	FR	COMMERCIAL ST.		DIMILLO'S MARINA		Diesel		G	
PORTLAND	P-145-1983	FR	250 COMMERCIAL		MYSTERY OIL SPILL		#2 Fuel Oil		G	
PORTLAND	P-148-1983	FR			VESSEL 'VICKI LYN'	250 COMMERCIAL	Unspecified Oil	2	G	08/12/1983
PORTLAND	P-168-1983	FR			VESSEL 'MV DYNAMIKOS'		#6 Fuel Oil	00	G	10/30/1983
PORTLAND	P-170-1983	FR			UNKNOWN VESSEL		Unspecified Oil		G	10/25/1983
PORTLAND	P-176-1983	FR			AUTOMOBILE		Gasoline Unspe	5	G	11/03/1983
PORTLAND	P-182-1983	FR	COMMERCIAL ST.		VESSEL 'BOCHARD-125'		#2 Fuel Oil	20	G	12/09/1983
PORTLAND	P-19-1983	FR			GOWEN'S INC		Lube Oil	5	G	
PORTLAND	P-202-1983	FR			VESSEL 'TUCKAHOE'		Diesel	25	G	11/24/1983
PORTLAND	P-203-1983	FR	71 ROBERTS RD.	CRANNELL	UNION OIL CO	71 ROBERTS RD	#2 Fuel Oil	5	G	12/20/1983
PORTLAND	P-21-1983	FR			UNIVERSITY OF SOUTHERN	SCIENCE BUILDING	None	40	G	01/24/1983
PORTLAND	P-224-1983	FR	SCIENCE BUILDING		BATH IRON WORKS		PCB Oil	0	G	
PORTLAND	P-225-1983	FR			BARGE "SONNET 81"	HOUSE ISLAND	None	0	G	03/03/1983
PORTLAND	P-226-1983	FR	HOUSE ISLAND		CLAY DOCK		Non-Chemical		P	
PORTLAND	P-235-1983	FR			MYSTERY FOAM	PEAKS ISLAND	None	0	G	
PORTLAND	P-237-1983	FR	PEAKS ISLAND			HIGH STREET	None	0	G	
PORTLAND	P-244-1983	FR	HIGH STREET	GRIFFIN			None	0	G	
PORTLAND	P-259-1983	FR			MYSTERY SCUM		Algae Blooms/P	0	G	
PORTLAND	P-273-1983	FR			RALPH'S TIRE SALES	LAFAYETTE ST	Unspecified Oil		G	04/15/1983
PORTLAND	P-279-1983	FR			MYSTERY SHEEN		None		G	
PORTLAND	P-289-1983	FR			FRANKS, DUANE & CAROLIN	RT 5A	Gasoline Unspe		G	08/12/1983
PORTLAND	P-297-1983	FR			MERRILL FACILITY		Unspecified Oil		G	
PORTLAND	P-301-1983	FR			VESSEL "JENNY LEE"	DYER'S COVE	None	0	G	09/28/1983
PORTLAND	P-306-1983	FR	KENZINGTON ST		WEBBER TANK FARM	KENZINGTON ST	None	0	G	
PORTLAND	P-326-1983	FR			PORTLAND PRESS HERALD	390 CONGRESS ST	Hydrochloric Acid	25	G	03/17/1983
PORTLAND	P-347-1983	FR	RIVERSIDE IND. PA		DOUGLAS BROTHERS STAIR	RIVERSIDE INDUSTRI	Hazardous Chem	50	G	08/17/1983
PORTLAND	P-355-1983	FR	CASCO BAY		MYSTERY DRUM	CASCO BAY	Unknown Subst		G	
PORTLAND	P-44-1983	FR			SAM ACETO & COMPANY		#2 Fuel Oil	75	G	03/16/1983
PORTLAND	P-63-1983	FR			UNION OIL COMPANY	MAINE STATE PIER	Diesel	.5	G	04/05/1983
PORTLAND	P-64-1983	FR			UNKNOWN		Waste Oil/Used	1	G	
PORTLAND	P-7-1983	FR			TIM WELCH, TUG MV WRE	78 DANFORTH ST	Diesel	30	G	01/16/1983
PORTLAND	P-8-1983	FR			BREGGY OIL CO.		#2 Fuel Oil	50	G	01/13/1983
PORTLAND	P-85-1983	FR			UNKNOWN		Gasoline Unspe	2	G	05/14/1983
PORTLAND	P-99-1983	FR			PASSENGER VEHICLE		Gasoline Unspe	1	G	06/03/1983
PORTLAND	P-107-1984	FR	NEWBURY ST.		INTERNATIONAL HEATING	E RIVERSIDE DR	Hazardous Chem		G	
PORTLAND	P-111-1984	FR			VESSEL "DACE RHEINHAU		Hydraulic Oil	30	G	05/26/1984
PORTLAND	P-115-1984	FR	168 YORK ST	RODWAY		168 YORK ST	#2 Fuel Oil	100	G	05/26/1984

# Spill Report Master List

MCD	SPILL #	STATUS	LOCATION	LAST NAME	COMPANY	ADDRESS	PRODUCT	AMOUNT	UNIT	DATE	SPILL
PORTLAND	P-126-1984	FR			UNKNOWN		Waste Oil/Used	1	G		
PORTLAND	P-145-1984	FR			CMP		Transformer Oil	4	G	07/04/1984	
PORTLAND	P-146-1984	FR			MYSTERY		Diesel	20	G	07/17/1984	
PORTLAND	P-151-1984	FR	PARIS ST	ROBICHAUD		PO BOX 1653	Waste Oil/Used	110	G		
PORTLAND	P-154-1984	FR			CITY OF PORTLAND	EVERGREEN CEMET	None	0	G		
PORTLAND	P-156-1984	FR	315 PARK AVE.		A. R. WRIGHT	PARK STREET	Diesel	15	G	06/15/1984	
PORTLAND	P-16-1984	FR			UNKNOWN		Waste Oil/Used				
PORTLAND	P-162-1984	FR			N/A		Marsh Sheen	0	G		
PORTLAND	P-164-1984	FR			UNKNOWN		None				
PORTLAND	P-166-1984	FR	CASCO BAY	DAIGLE		262 MIDDLE RD	Leaded Gasolin'	40	G	06/30/1984	
PORTLAND	P-170-1984	FR	42 PORTLAND PIER		HARBOR SUPPLY CO	42 PORTLAND PIER	Leaded Gasolin'	10	G	08/10/1984	
PORTLAND	P-191-1984	FR	JETPORT		FEDERAL AVIATION ADMIN	PORTLAND JETPORT	PCB Oil	0	G		
PORTLAND	P-194-1984	FR	CASCO BAY		UNKNOWN		Unspecified Oil	5	G		
PORTLAND	P-195-1984	FR			MAINE COASTAL SERVICES	6 ENTERPRISE ST	Unknown Subst	0	G		
PORTLAND	P-197-1984	FR	NEWBURY ST		UNKNOWN		Leaded Gasolin'				
PORTLAND	P-201-1984	FR			S PRAWER & CO	150 READ ST	Diesel				
PORTLAND	P-203-1984	FR			VESSEL "SEA LION"	PORTLAND FISH PIER	Diesel			04/28/1984	
PORTLAND	P-205-1984	FR			UNION OIL CO	CLIFF ISLAND	#2 Fuel Oil	10	G		
PORTLAND	P-21-1984	FR		BUTTERICK		63 OCEAN ST	#2 Fuel Oil	15	G	02/04/1984	
PORTLAND	P-210-1984	FR	52 BAXTER BLVD.		CUMBERLAND COLD STOR		Hazardous Chem				
PORTLAND	P-212-1984	FR			BUSINESS EQUIPMENT UNL	53 BAXTER BLVD	None				
PORTLAND	P-214-1984	FR			BIW						
PORTLAND	P-224-1984	FR			UNKNOWN		#3 Fuel Oil	5	G		
PORTLAND	P-226-1984	FR			OSTEOPATHIC HOSPITAL		#2 Fuel Oil	10	G		
PORTLAND	P-228-1984	FR			ALBERT FARM		#2 Fuel Oil	1000	G		
PORTLAND	P-235-1984	FR	FOREST AVE		AMITY STRIPPERS-CALLAH/	FOREST AVE	Diesel	50	G	11/10/1984	
PORTLAND	P-242-1984	FR	40 COMMERCIAL S	STEWART	BATH IRON WORKS		Hazardous Chem	5	Y		
PORTLAND	P-255-1984	FR					Lube Oil	75	G	11/29/1984	
PORTLAND	P-258-1984	FR			UNKNOWN		#2 Fuel Oil	.5	G		
PORTLAND	P-260-1984	FR	CASCO BAY		UNKNOWN	RUMMERY RD	Lube Oil	40	G	11/06/1984	
PORTLAND	P-275-1984	FR	202 CONGRESS		THE YARD DOCTOR	2002 CONGRESS ST	Diesel	20	G	12/21/1984	
PORTLAND	P-29-1984	FR			MERRILL TRANSPORT PIER	DANFORTH ST	None	0	G	02/16/1984	
PORTLAND	P-293-1984	FR			CITY OF PORTLAND		Unspecified Oil	10	G	08/17/1984	
PORTLAND	P-294-1984	FR			PORTLAND CITY HOSPITAL		#5 Fuel Oil	10	G		
PORTLAND	P-38-1984	FR	40 COMMERCIAL S		BIW	40 COMMERCIAL ST	Diesel	25	G	02/23/1984	
PORTLAND	P-5-1984	FR			UNKNOWN		Waste Oil/Used	15	G	01/18/1984	
PORTLAND	P-69-1984	FR			MYSTERY		Unspecified Oil				
PORTLAND	P-85-1984	FR			UNKNOWN		#2 Fuel Oil	1	G		
PORTLAND	P-95-1984	FR	FISH PIER, COMME		VESSEL SERVICES INC	FISH PIER	Diesel	2	G		
PORTLAND	P-97-1984	FR			UNKNOWN		Unspecified Oil				
PORTLAND	P-10-1985	FR	801 WASHINGTON		CUMBERLAND FARMS INC.	777 DEDHAM STREE	None	0	G	05/15/1984	
PORTLAND	P-115-1985	FR			BATH IRON WORKS (BIW)		Unspecified Oil	.5	G	01/17/1985	
PORTLAND	P-127-1985	FR			CENTRAL MAINE POWER		PCB Oil	3	G	05/20/1985	
PORTLAND	P-130-1985	FR			UNKNOWN		Diesel	5	G	05/22/1985	

## Spill Report Master List

<u>MCD</u>	<u>SPILL #</u>	<u>STATUS</u>	<u>LOCATION</u>	<u>LAST NAME</u>	<u>COMPANY</u>	<u>INVESTIGATION</u>	<u>ADDRESS</u>	<u>PRODUCT</u>	<u>AMOUNT</u>	<u>UNIT</u>	<u>DATE</u>	<u>SPILL</u>
PORTLAND	P-138-1985				INVESTIGATION		75 DENNETT ST.	Algae Blooms/P				
PORTLAND	P-141-1985				UNKNOWN			Unspecified Oil	2	G		
PORTLAND	P-154-1985		1399 CONGRESS S	RIDGE			1399 CONGRESS ST.	#2 Fuel Oil	20	G	06/13/1985	
PORTLAND	P-156-1985			HASKELL			164 CONGRESS ST.	Unleaded Gasol	5	G		
PORTLAND	P-161-1985				HASKELL ENERGY			#2 Fuel Oil	25	G	07/08/1985	
PORTLAND	P-164-1985				MYSTERY			Diesel	50	G	07/02/1985	
PORTLAND	P-187-1985		DEERING OAKS PA		SMOKEY'S SHOWS		DEERING OAKS FES	#2 Fuel Oil	15	G	07/22/1985	
PORTLAND	P-196-1985				UNKNOWN			Unspecified Oil	1	G	08/13/1985	
PORTLAND	P-20-1985				F.S. O'HARA & SONS		TILSON AVE.	Diesel	30	G	02/22/1985	
PORTLAND	P-205-1985				INVESTIGATION		EXPRESS COPY	Hazardous Chem	0	G		
PORTLAND	P-221-1985				MV "AQUASITION"			Diesel			09/28/1985	
PORTLAND	P-24-1985		716 STEVEN'S AVE		WESTBROOK COLLEGE		716 STEVENS AVE.	Unspecified Oil			02/11/1985	
PORTLAND	P-244-1985		FOREST AVE.		YOUNG'S RADIATOR		FOREST AVE.	Anti-freeze	0	G		
PORTLAND	P-253-1985				MONITOR CONSTRUCTION		5401 W. KENNEDY BL	Hazardous Chem	350	G	10/24/1985	
PORTLAND	P-268-1985		315 PARK		WRIGHT, A.R. (UNKNOWN)		315 PARK AVENUE	Diesel	10	G	11/12/1985	
PORTLAND	P-27-1985		PRESUMPSCOTT S		FALMOUTH SUBURU BODY		PRESUMPSCOTT ST.	#2 Fuel Oil	1	G	03/01/1985	
PORTLAND	P-286-1985		CONGRESS STREE		METROPOLITAN APARTMEN		CONGRESS STREET	#2 Fuel Oil	1000	G	12/04/1985	
PORTLAND	P-288-1985				UNKNOWN			Unknown Subst:	5	G	11/30/1985	
PORTLAND	P-295-1985				MYSTERY		TEMPLE STREET	GA Diesel	5	G	11/18/1985	
PORTLAND	P-296-1985		15 STONE ST.		HARRIS, RICHARD(PENWOF		15 STONE STREET	Unspecified Fue	100	G	12/16/1985	
PORTLAND	P-314-1985				REED & REED CONSTRUCTI			Diesel	20	G	11/17/1985	
PORTLAND	P-318-1985		33 ISLAND AVE, PE	JACKSON			ISLAND AVE., PEAKS	Gasoline Unspe			08/21/1985	
PORTLAND	P-320-1985		MIDDLE ST.		HOLIDAY INN		MIDDLE STREET	None				
PORTLAND	P-335-1985				JETLINE POLLUTION CONTF			Unknown Subst:	600	G		
PORTLAND	P-37-1985			CIANBRO			1004 CONGRESS ST.	None	5000	G		
PORTLAND	P-41-1985				UNION OIL COMPANY		RUMMERY PARK	#2 Fuel Oil	5	G	03/13/1985	
PORTLAND	P-42-1985				VESSEL "THERESA"			#2 Fuel Oil	10	G	03/08/1985	
PORTLAND	P-47-1985				UNKNOWN			#2 Fuel Oil	15	G		
PORTLAND	P-49-1985				TRACTOR TRAILER			Diesel	30	G	03/22/1985	
PORTLAND	P-5-1985				UNKNOWN			Unspecified Oil				
PORTLAND	P-52-1985		WASHINGTON		ELM ICE & OIL		WASHINGTON AVE.	#2 Fuel Oil	.25	G	03/07/1985	
PORTLAND	P-55-1985				INVESTIGATION		COMMERCIAL ST.	Unknown Subst:	1	G		
PORTLAND	P-59-1985				MINUTE MAN TRANSIT			None	0	G		
PORTLAND	P-65-1985				VESSEL "F.V. MISS GALE"		P.O. BOX 64	Diesel	50	G	04/05/1985	
PORTLAND	P-66-1985				VESSEL "USS O'BANNON"			Diesel	5	G	04/07/1985	
PORTLAND	P-77-1985				UNKNOWN		B I W	Diesel	600	G	03/26/1985	
PORTLAND	P-86-1985				UNKNOWN			Unspecified Oil				
PORTLAND	P-94-1985				CENTRAL MAINE POWER			PCB Oil	10	G	04/27/1985	
PORTLAND	P-108-1986		OXFORD ST.		TANK INVEST/EARL NOYES		OXFORD STREET	None				
PORTLAND	P-109-1986		1080 FOREST AVE.		MORALL BRAKE INC.		1080 FOREST AVE.	None			04/02/1986	
PORTLAND	P-112-1986		ST. JOHN ST.		TANK REMOVAL - MAINE HA		ST. JOHN STREET	None				
PORTLAND	P-141-1986				UNKNOWN		144 FORE STREET	Gasoline Unspe			04/23/1986	
PORTLAND	P-142-1986		RIVERSIDE & WAR		EXXON FILLING STATION		RIVERSIDE ST. & WA	None	0	G		
PORTLAND	P-146-1986		CASCO BAY		MYSTERY SPILL		BIW-CUSTOMS WHAI	Hydraulic Oil	5	G	03/26/1986	

# Spill Report Master List

05/06/2002

MCD	SPILL #	STATUS	LOCATION	LAST NAME	COMPANY	ADDRESS	PRODUCT	AMOUNT	UNIT	DATE	SPILL
PORTLAND	P-16-1986	FR	CASCO BAY	HALE	GENERAL SERVICES ADMIN	DERE'S WHARF	#1 Fuel Oil - Kei	4	G	01/22/1986	
PORTLAND	P-169-1986	FR			92 MURRAY STREET	Gasoline Unspe					
PORTLAND	P-17-1986	FR		ERIKSON							
PORTLAND	P-178-1986	FR	235 PRESUMPSCO		NAPPI DISTRIBUTORS	#2 Fuel Oil	40	G	01/20/1986		
PORTLAND	P-190-1986	FR			DEAD RIVER COMPANY	#2 Fuel Oil	0	G			
PORTLAND	P-194-1986	FR			OIL INVESTIGATION	Marsh Sheen	300	G			
PORTLAND	P-197-1986	FR			GILBANE CONSTRUCTION/S	#1 Fuel Oil - Kei	10	G	06/11/1986		
PORTLAND	P-219-1986	FR			GILBANE CONSTRUCTION	Asphalt	100	G			
PORTLAND	P-22-1986	FR			B.I.W.	Diesel	40	G	06/17/1986		
PORTLAND	P-220-1986	FR			QUINN TRUCKING LINES/KE	Diesel	50	G	06/23/1986		
PORTLAND	P-223-1986	FR			OBO VENTURE MASTER/WC	Waste Oil/Used	20	G	03/04/1986		
PORTLAND	P-229-1986	FR			MYSTERY	#6 Fuel Oil			07/14/1986		
PORTLAND	P-237-1986	FR			BONNIE JEAN II/WEST, TOM	Diesel	15	G	07/12/1986		
PORTLAND	P-246-1986	FR		RENNA	NORTHERN UTILITIES	Waste Oil/Used	40	G			
PORTLAND	P-254-1986	FR			1075 FOREST AVE.	Gasoline Unspe	50	G	08/19/1986		
PORTLAND	P-27-1986	FR			12 RANDALL ST.	#2 Fuel Oil					
PORTLAND	P-282-1986	FR			F. PERRY & SONS	Diesel	50	G	08/21/1986		
PORTLAND	P-285-1986	FR			MYSTERY SPILL-PTLND HAF	#2 Fuel Oil	0	G	08/27/1986		
PORTLAND	P-291-1986	FR	148 ANDERSON ST		UNION OIL COMPANY	Gasoline Unspe					
PORTLAND	P-297-1986	FR	569 BRIGHTON AVI		PARTS DISTRIBUTORS (TNK	#2 Fuel Oil					
PORTLAND	P-301-1986	FR	FOREST AVE @ MC		CUMBERLAND FARMS INC.	Gasoline Unspe					
PORTLAND	P-307-1986	FR			MEINKE MUFFLER, INC.	None	0	G			
PORTLAND	P-317-1986	FR			MYSTERY SPILL/CUSTOMS	Diesel	50	G			
PORTLAND	P-322-1986	FR			LOCKHARDS AUTOBODY	Gasoline Unspe					
PORTLAND	P-326-1986	FR	726 FOREST AVE.		CMP BUILDING	Diesel	4	G	09/04/1986		
PORTLAND	P-335-1986	FR	59 WASHINGTON S		BIG RED Q QUICKPRINT	#2 Fuel Oil					
PORTLAND	P-337-1986	FR			JOHN J. NISSEN BAKING CO	None	0	G	09/08/1986		
PORTLAND	P-344-1986	FR	4 BELL ST. & FORE		MYSTERY SPILL	Diesel	2	G			
PORTLAND	P-347-1986	FR			PRATT ABBOTT, INC.	Unspecified Fue	2	G	03/11/1986		
PORTLAND	P-349-1986	FR			BATH IRON WORKS	Waste Oil/Used	0	G	09/23/1986		
PORTLAND	P-355-1986	FR	450 RIVERSIDE		UNKNOWN	None					
PORTLAND	P-358-1986	FR			UNICORN TRANS. SYSTEMS	Diesel	30	G	10/01/1986		
PORTLAND	P-360-1986	FR			UNION OIL COMPANY	#4 Fuel Oil	0	G	10/07/1986		
PORTLAND	P-361-1986	FR	95Z BRIGHTON AVI		NISSAN BAKING COMPANY	None	1000	G	10/07/1986		
PORTLAND	P-38-1986	FR			SUN OIL CO	Gasoline Unspe	15	G	02/12/1986		
PORTLAND	P-383-1986	FR	KENSINGTON ST.		U.S.S DEYO (B.I.W.)	Diesel					
PORTLAND	P-385-1986	FR	236 PRESUMPSCO		WEBBER OIL CO.	#2 Fuel Oil	120	G	11/21/1986		
PORTLAND	P-388-1986	FR			COLES EXPRESS	Diesel	.1	G	10/23/1986		
PORTLAND	P-393-1986	FR	276 WARREN AVE.		CENTRAL MAINE POWER	Transformer Oil	0	G	10/23/1986		
PORTLAND	P-394-1986	FR			MAINE COUNTRY KITCHENS	None	0	G	09/19/1986		
PORTLAND	A-396-1986	FR		MARRINGTON	VALIERE, ANN (HM INVESTIC	Hazardous Chei	0	G			
PORTLAND	P-411-1986	FR	FALMOUTH ST.		PO BOX 189	None	0	G			
PORTLAND	P-416-1986	FR			CENTRAL MAINE POWER	Transformer Oil	.5	G	11/01/1986		
PORTLAND	P-43-1986	FR			USM/BICKFORD TRANSPOR	#6 Fuel Oil	1000	G	11/06/1986		
					UNKNOWN	PORTLAND FISH PIEI	Diesel				02/14/1986

# Spill Report Master List

<u>MCD</u>	<u>SPILL #</u>	<u>STATUS</u>	<u>LOCATION</u>	<u>LAST NAME</u>	<u>COMPANY</u>	<u>ADDRESS</u>	<u>PRODUCT</u>	<u>AMOUNT</u>	<u>UNIT</u>	<u>DATE</u>	<u>SPILL</u>
PORTLAND	P-446-1986	FR	NORTH DEERING		LYMAN MOORE SCHOOL		#1 Fuel Oil - Kei	0	G	08/12/1986	
PORTLAND	P-447-1986	FR			MAINE PRINTING		None	0	G		
PORTLAND	P-451-1986	FR	143 STATE ST.		CATHEDRAL CHURCH ST. LI	143 STATE ST.	None	0	G		
PORTLAND	P-458-1986	FR			COASTAL SAVINGS BANK	426 FOREST AVE.	None	0	G		
PORTLAND	P-46-1986	FR			UNKNOWN		Gasoline Unspe	1	G	02/22/1986	
PORTLAND	P-465-1986	FR	PRESUMPSCOTT S		NISSEN'S BAKERY	PRESUMPSCOTT ST.	#2 Fuel Oil	4000	G	11/21/1986	
PORTLAND	P-466-1986	FR	865 BRIGHTON AVI		KENYON OIL CO.	865 BRIGHTON AVE.	Gasoline Unspe		G	11/20/1986	
PORTLAND	P-473-1986	FR	BRIGHTON AVE.		TEXACO CORP., PUMP #9	BRIGHTON AVE.	Unleaded Gasol		G	12/23/1986	
PORTLAND	P-491-1986	FR			BLAKE, W.L.	PO BOX 579	#2 Fuel Oil		G		
PORTLAND	P-511-1986	FR			CLIFF ISLAND SCHOOL	CLIFF ISLAND	#2 Fuel Oil		G		
PORTLAND	P-519-1986	FR	865 BRIGHTON AVI		KENYON OIL, XTRA-MART	865 BRIGHTON AVEN	Gasoline Unspe	200	G	11/17/1986	
PORTLAND	P-53-1986	FR			BAYVIEW APARTMENTS-CO	P.O. BOX 3572	#2 Fuel Oil	5	G	01/07/1986	
PORTLAND	P-55-1986	FR			DOUGLAS STREET		Gasoline Unspe	10	G	02/20/1986	
PORTLAND	P-57-1986	FR	MARINE SPILL		SEACOAST OCEAN SERVICI		#2 Fuel Oil	10	G	01/24/1986	
PORTLAND	P-61-1986	FR			UNION STREET PORTLAND	1 CITY CENTER	Diesel		G		
PORTLAND	P-62-1986	FR			BATH IRON WORKS - USS D	COMMERCIAL ST.	Hydraulic Oil	.25	G	02/27/1986	
PORTLAND	P-72-1986	FR	165 AUBURN TERR		AUBURN TERRACE APTS.	165 AUBURN TERRAI	#2 Fuel Oil	350	G	03/15/1986	
PORTLAND	P-91-1986	FR	APT. BLDG.		LIBERTY GROUP INC/GLEAS	38 PREBLE STREET	Unspecified Fue	20	G	03/26/1986	
PORTLAND	P-99-1986	FR	38 INDIA ST.		JORDAN'S MEAT	38 INDIA STREET	#2 Fuel Oil	50	G		
PORTLAND	P-109-1987	FR	1199 CONGRESS S		CASH ENERGY INC.	1199 CONGRESS ST	#1 Fuel Oil - Kei		G	04/19/1987	
PORTLAND	P-110-1987	FR			PORTLAND WATER DISTRIC		Gasoline Unspe	5	G	04/05/1987	
PORTLAND	P-114-1987	FR	KENSINGTON ST.		WEBBER OIL CO.	KENSINGTON STREE	None	0	G		
PORTLAND	P-115-1987	FR	COMMERCIAL ST.		BATH IRON WORKS	COMMERCIAL STREE	Diesel	50	G	04/22/1987	
PORTLAND	P-130-1987	FR	FOREST AVE.		GATEWAY CONDOMINIUMS	FOREST AVENUE	None		G		
PORTLAND	P-16-1987	FR	FOREST AVE.		KENTUCKY FRIED CHICKEN	FOREST AVE.	None		G		
PORTLAND	P-160-1987	FR			AGWAY PETROLEUM		None	0	G	01/21/1987	
PORTLAND	P-165-1987	FR			EASTERN SECURITIES		#2 Fuel Oil	5	G	06/09/1987	
PORTLAND	P-173-1987	FR			PHOENIX RESOURCES	685 CONGRESS ST.	Gasoline Unspe	5	G	05/29/1987	
PORTLAND	P-186-1987	FR	LONG ISLAND		FV ALEXANDER W		Unspecified Oil	.5	G	06/13/1987	
PORTLAND	P-196-1987	FR	210 ST. JOHN ST.		DEERING ICE CREAM	210 ST. JOHN ST.	Diesel	6000	G	06/27/1987	
PORTLAND	P-209-1987	FR	267 OCEAN AVE.		CHEVRUS HIGH SCHOOL	267 OCEAN AVE.	None		G		
PORTLAND	P-216-1987	FR			CENTRAL MAINE POWER C		#2 Fuel Oil	300	G		
PORTLAND	P-23-1987	FR	42 SALEM ST.		C.N. BROWN OIL CO.	42 SALEM STREET	Hydraulic Oil	5	G	07/09/1987	
PORTLAND	P-234-1987	FR	DEAKES WHARF		MV CELTIC	DEAKE'S WHARF	#2 Fuel Oil	8	G	01/28/1987	
PORTLAND	P-250-1987	FR	926 CONGRESS ST		OK GAS	926 CONGRESS STRI	Lube Oil	75	G	07/14/1987	
PORTLAND	P-259-1987	FR			UNION OIL COMPANY		Gasoline Unspe	250	G	04/15/1987	
PORTLAND	P-26-1987	FR	PORTLAND PIER		CITY OF PORTLAND	PORTLAND PIER	#2 Fuel Oil		G	07/28/1987	
PORTLAND	P-261-1987	FR	193 PRESUMPSCO		MAINE BEVERAGE COMPAN	193 PRESUMPSCOT : Diesel	Diesel	10	G	01/31/1987	
PORTLAND	P-268-1987	FR	178 WARREN AVE		QUALITY ROOFING	178 WARREN AVENU	None		G	12/30/1899	
PORTLAND	P-273-1987	FR	I-295		G.M.CORP. (I-295)	51 BROADREACH	Diesel	20	G	09/01/1987	
PORTLAND	P-282-1987	FR	968 WESTBROOK (		AVIS RENTAL CAR	968 WESTBROOK ST	Unleaded Gasol	50	G	08/10/1987	
PORTLAND	P-284-1987	FR	349 PARK ST.		H.P. HOOD CO.	349 PARK STREET	Gasoline Unspe		U	08/10/1987	
PORTLAND	P-285-1987	FR			MYSTERY SPILL	WIDGERY WHARF	Diesel		G	09/10/1987	
PORTLAND	P-29-1987	FR			LOBSTER BOAT-DIMILLOS		Diesel	.05	G	02/03/1987	

## Spill Report Master List

05/06/2002

MCD	SPILL #	STATUS	LOCATION	LAST NAME	COMPANY	ADDRESS	PRODUCT	AMOUNT	UNIT	DATE SPILL
PORTLAND	P-290-1987	FR	CANCO RD.		CMP	CANCO RD.	None			12/30/1899
PORTLAND	P-300-1987	FR			AIRCRAFT CARRIER-JUSS KE		Diesel			09/13/1987
PORTLAND	P-315-1987	FR			DODGE OIL COMPANY	79 N. PORTLAND RD.	#2 Fuel Oil	5	G	09/10/1987
PORTLAND	P-345-1987	FR			TUG- CLAIRE MORAN	MAINE WHARF	Diesel	50	G	10/02/1987
PORTLAND	P-35-1987	FR	181 BRACKETT ST.		FULLER FIRE & SAFETY CO.	181 BRACKETT STREET	None			
PORTLAND	P-364-1987	FR			MYSTERY		None			
PORTLAND	P-370-1987	FR	FOREST AVE.		HERCULES SERVICE STATIK	FOREST AVENUE	None			12/30/1899
PORTLAND	P-376-1987	FR	PARK AVE.		EXPOSITION BUILDING	PARK AVENUE	Hydraulic Oil	50	G	09/01/1987
PORTLAND	P-399-1987	FR			MYSTERY		Diesel	5	G	11/24/1987
PORTLAND	P-411-1987	FR	FREEZES WHARF		MYSTERY SPILL	FREEZE'S WHARF	Unknown Subst.	5	G	12/05/1987
PORTLAND	P-414-1987	FR	46 CARLTON ST.	DINSMONZ		46 CARLTON ST.	Gasoline Unspe			12/06/1987
PORTLAND	P-417-1987	FR	STEVEN'S AVE.			STEVENS AVENUE	#2 Fuel Oil	200	G	11/18/1987
PORTLAND	P-418-1987	FR			US ARMY ARMORY		#2 Fuel Oil	10	G	12/07/1987
PORTLAND	P-424-1987	FR	CUTTER ST.		MARK STIMPSON REALTY, II	CUTTER STREET	None			
PORTLAND	P-430-1987	FR			CROSBY LAUGHLIN FOUNDI		Gasoline Unspe	10	G	12/03/1987
PORTLAND	P-440-1987	FR			C.N. BROWN OIL CO.	COMMERCIAL STREE	Non-Chemical N	4	G	
PORTLAND	P-457-1987	FR	198 LANCASTER S'		MERRILL INDUSTRIES	198 LANCASTER STF	None			
PORTLAND	P-467-1987	FR			ARROW REALTY		None			
PORTLAND	P-472-1987	FR	142 PRESUMPSCO		BICKFORD TRANSPORTATIC	PEARL STREET	#4 Fuel Oil	25	G	12/17/1987
PORTLAND	P-473-1987	FR	WIDGERY WHARF	KELLEY	MAACO AUTO BODY	142 PRESUMPSCOT :	#2 Fuel Oil			
PORTLAND	P-5-1987	FR		MOAT			Unspecified Oil			12/28/1987
PORTLAND	P-508-1987	FR	144 OCEAN AVE.		C.N. BROWN	171 ASHMONT ST.	#2 Fuel Oil	75	G	01/07/1987
PORTLAND	P-52-1987	FR	1448 WASHINGTON		MYSTERY SPILL	144 OCEAN AVENUE	#2 Fuel Oil	20	G	07/31/1987
PORTLAND	P-520-1987	FR	987 WESTBROOK S		NORTHEAST AIR	1448 WASHINGTON /	#2 Fuel Oil	2	G	02/24/1987
PORTLAND	P-531-1987	FR			PEAK'S ISLAND LANDFILL	PTLD INT JETPORT	Jet Fuel	30	G	11/28/1987
PORTLAND	P-535-1987	FR	754 CONGRESS ST		C N BROWN CO. BIG APPLE	PEAK'S ISLAND	Waste Oil/Used	20	G	
PORTLAND	P-536-1987	FR	742 CONGRESS ST		S & B NORGE VILLAGE	754 CONGRESS ST.	Gasoline Unspe			
PORTLAND	P-541-1987	FR	OASOO BAY		OAKHURST DAIRY	742 CONGRESS ST.	Gasoline Unspe	30	G	12/02/1987
PORTLAND	P-55-1987	FR			MYSTERY SPILL	PORTLAND HARBOR	Diesel			03/07/1987
PORTLAND	P-61-1987	FR			UNION OIL CO.		#2 Fuel Oil	25	G	03/13/1987
PORTLAND	P-63-1987	FR			C.N. BROWN OIL CO.		Leaded Gasolin	10	G	03/14/1987
PORTLAND	P-83-1987	FR	OXFORD & FRANKI		NOYES TIRE-ABANDONMEN	OXFORD-FRANKLIN	#6 Fuel Oil			
PORTLAND	P-98-1987	FR	DANA ST.		CHASE LEAVITT BUILDING	DANA ST.	None			
PORTLAND	P-10-1988	FR	CASCO BAY-FORE		"NEW ENGLAND 29"		#2 Fuel Oil	100	G	01/28/1988
PORTLAND	P-11-1988	FR	STEVEN'S AVE.		DEERING HIGH SCHOOL	STEVENS AVE.	#6 Fuel Oil			12/30/1899
PORTLAND	P-119-1988	FR			BATH IRON WORKS	40 COMMERCIAL ST.	None			05/28/1988
PORTLAND	P-121-1988	FR			COLES EXPRESS	236 PRESUMPSCOT	#2 Fuel Oil	50	G	
PORTLAND	P-126-1988	FR			CMP		Transformer Oil	.1	G	06/15/1988
PORTLAND	P-131-1988	FR	960 OCEAN AVE.		COOK CONCRETE CO.	960 OCEAN AVE.	Hydraulic Oil	125	G	06/29/1988
PORTLAND	P-149-1988	FR	2400 OUTER CONG		NICHOLS PORTLAND	2400 CONGRESS ST.	Hazardous Cher	4	G	07/20/1988
PORTLAND	P-150-1988	FR	KENNEBEC ST.		US POSTAL SER. PORTLANE	210 FOREST AVENUE	Hydraulic Oil	200	G	
PORTLAND	P-154-1988	FR	CANCO RD.		CMP COMPANY	CANCO RD.	Transformer Oil	350	G	07/27/1988
PORTLAND	P-174-1988	FR			BATH IRON WORKS	COMMERCIAL ST.	Unspecified Oil	5	G	08/10/1988
PORTLAND	P-203-1988	FR			BATH IRON WORKS	40 COMMERCIAL ST.	#2 Fuel Oil	10	G	09/01/1988



05/06/2004

# Spill Report Master List

MCD	SPILL #	STATUS	LOCATION	LAST_NAME	COMPANY	ADDRESS	PRODUCT	AMOUNT	UNIT	DATE	SPILL
PORTLAND	P-208-1988	FR			EAST SIDE FISHERIES	L.T.D. EAST PUBMICH	Diesel	50	G	09/02/1988	
PORTLAND	P-210-1988	FR			SARGENT, H. E., INC.		Diesel	15	G	09/06/1988	
PORTLAND	P-214-1988	FR	754 CONGRESS		C N BROWN OIL CO.	MAIN ST.	Gasoline Unspe	7	G	04/29/1988	
PORTLAND	P-217-1988	FR	38 PREBLE ST.		FORE ST. PARKING GARAGI	38 PREBLE ST.	Gasoline Unspe				
PORTLAND	P-224-1988	FR	14 QUEBEC ST.	IEOPRASEUTI	D & K AUTO BODY (MR. COB	14 QUEBEK ST.	Waste Oil/Used	1	G	09/17/1988	
PORTLAND	P-228-1988	FR	534 DANFORTH ST		CMP	534 DANFORTH ST.	None	0	G	09/23/1988	
PORTLAND	P-235-1988	FR			UNKNOWN	162 CANCO RD/	Transformer Oil	28	G	09/13/1988	
PORTLAND	P-238-1988	FR	ST. JOHN'S STREE				PCB Oil	2	G	10/07/1988	
PORTLAND	P-241-1988	FR	364 FOREST AVE.		OAKHURST DAIRY, INC.	364 FOREST AVENUE	Gasoline Unspe				
PORTLAND	P-249-1988	FR			S & J POULTRY & EGG CO.	236 N. NEWFIELD ST	Diesel	125	G	10/15/1988	
PORTLAND	P-265-1988	FR		LAPOMARDA		59 BAY STREET	Hydraulic Oil	1	G	10/20/1988	
PORTLAND	P-266-1988	FR	415 CONGRESS ST		PORTLAND MASONIC TEMPI	415 CONGRESS STRI	#4 Fuel Oil	200	G		
PORTLAND	P-273-1988	FR			CMP	AUSTIN ST. POLE 57	Transformer Oil	1	G	10/31/1988	
PORTLAND	P-274-1988	FR	135 MARGINAL WA		BALLARD OIL CO.	135 MARGINAL WAY	Unspecified Oil	10	G	11/30/1988	
PORTLAND	P-282-1988	FR	250 COMMERCIAL		NORTH ATLANTIC CO.	250 COMMERCIAL ST	None	0	G	11/18/1988	
PORTLAND	P-285-1988	FR			MYSTERY SPILL	DARTMOUTH/FORES	Gasoline Unspe	100	G	08/02/1988	
PORTLAND	P-289-1988	FR	334 FOREST AVE.		PIER ONE IMPORTS	334 FOREST AVENUE	#2 Fuel Oil	250	G	11/01/1988	
PORTLAND	P-295-1988	FR	PORTLAND FISH PI	STACY		PORTLAND FISH PIEI	Diesel	10	G	04/16/1988	
PORTLAND	P-307-1988	FR	STEVEN'S & CONG		JETLINE SERVICES	STEVENS & CONGRE	#4 Fuel Oil	6	G	10/20/1988	
PORTLAND	P-309-1988	FR			MYSTERY SPILL	QUEBEC & EMERSOI	Waste Oil/Used	1	G	09/17/1988	
PORTLAND	P-312-1988	FR	HIGH ST.		PORTLAND MUSEUM OF AR	HIGH STREET	#2 Fuel Oil	10	G	11/08/1988	
PORTLAND	P-313-1988	FR	70 FOREST AVE.		YMCA	70 FOREST AVENUE	#4 Fuel Oil	100	G	04/19/1988	
PORTLAND	P-316-1988	FR	2 VERANDA & WAS		VINOUS, LOU @ XPRESS G,	2 VERANDA STREET	Unleaded Gasol	0	G	11/04/1988	
PORTLAND	P-322-1988	FR	MIDDLE ST.		PUBLIC SAFETY BUILDING	MIDDLE STREET	None	0	G	11/09/1988	
PORTLAND	P-331-1988	FR	9 - 11 REVERE ST.		LEE, ROBERT D. (O.J. STATI	9 & 11 REVERE ST.	Waste Oil/Used	0	G	11/10/1988	
PORTLAND	P-332-1988	FR	782-788 FOREST A		MOORE, CEDRIC TIRE CO. L	782-788 FOREST AVE	None	0	G	11/18/1988	
PORTLAND	P-349-1988	FR	8710 PENN AVE.		CN BROWN OIL CO.	8710 PENN AVE.	#2 Fuel Oil	2	G	09/29/1988	
PORTLAND	P-355-1988	FR			NICHOLS	2400 CONGRESS ST.	Lube Oil	10	G	06/22/1988	
PORTLAND	P-36-1988	FR			CENTRAL MAINE POWER	MAINE AVENUE	PCB Oil	15	G	02/24/1988	
PORTLAND	P-363-1988	FR	276 BRACKETT ST.		NEWCOME, JOHN DR.	276 BRACKETT ST	#2 Fuel Oil	100	G	11/19/1988	
PORTLAND	P-416-1988	FR			NE CONF. OF 7TH D. ADVEN	91 ALLEN AV	#2 Fuel Oil	0	G	11/14/1988	
PORTLAND	P-421-1988	FR	2000 FOREST AVE.		WASTE MANAGEMENT OF N	2000 FOREST AVE	None	0	G	12/10/1988	
PORTLAND	P-426-1988	FR	299 PRESUMPSCO		DARTMOUTH CO. PROPERT	299 PRESUMSCOTT : #2	Fuel Oil	4	G	12/27/1988	
PORTLAND	P-428-1988	FR	70 ST. JOHN STREI		BARBER FOODS INC.	70 ST. JOHN STREET	Diesel	50	G	12/23/1988	
PORTLAND	P-436-1988	FR	30 PREBLE ST.		OLD PORT PARKING ASSOC	38 PREBLE STREET	Gasoline Unspe	10	G		
PORTLAND	P-437-1988	FR	364 FOREST AVE.		OAKHURST DAIRY INC.	364 FOREST AVENUE	Gasoline Unspe	25	G		
PORTLAND	P-450-1988	FR	CASCO BAY	HILLSIDE			Diesel	25	G	01/09/1988	
PORTLAND	P-452-1988	FR	WINDING WAY		MYSTERY SPILL	WINDING WAY	Unspecified Oil	.1	G	08/08/1988	
PORTLAND	P-453-1988	FR			MYSTERY SPILL	DANFORTH STREET	Gasoline Unspe	1	G	11/07/1988	
PORTLAND	P-482-1988	FR	82 HANOVER ST.		PORTLAND PUBLIC WORKS	82 HANOVER STREE	Diesel	10	G		
PORTLAND	P-497-1988	FR	55 AUBURN ST. (RT		NORTHGATE GIBBS/MOBIL	55 AUBURN ST. (RT 1	Unleaded Gasol	1000	G	10/15/1988	
PORTLAND	P-78-1988	FR		QUIMBY		OCEAN RESOURCES	Non-Hazardous	50	G	05/10/1988	
PORTLAND	P-86-1988	FR			MERRILL TRANSPORT	601 A DANFORTH	None	0	G		
PORTLAND	P-87-1988	FR			YANKEE INDUSTRIAL TRUCI	SHEEPSHOT ROAD	Sulfuric Acid	30	G	01/21/1988	

# Spill Report Master List

655

05/06/2002

MCD	SPILL #	STATUS	LOCATION	LAST NAME	COMPANY	ADDRESS	PRODUCT	AMOUNT	UNIC	DATE SPILL
PORTLAND	P-9-1988	FR	84 AUBURN ST (RT		GIBBS OIL CO.	84 AUBURN ST.	Unleaded Gasol	40	G	01/28/1988
PORTLAND	P-139-1989	FR	315 PARK AVE.		A. R. WRIGHT CO.	315 PARK AVENUE	Gasoline Unspe	0	G	
PORTLAND	P-15-1989	FR	127 CUMBERLAND		O'ROURKE OIL COMPANY	205 COMMERCIAL S	#2 Fuel Oil	25	G	01/06/1989
PORTLAND	P-16-1989	FR			U.S.S. KOELSCH/BIW		Diesel	60	G	01/09/1989
PORTLAND	P-162-1989	FR			MYSTERY SPILL	CUSTOM HOUSE WH	Hazardous Chei	10	G	03/28/1989
PORTLAND	P-177-1989	FR	239 PARK AVE.		PORTLAND EXPOSITION BLI	239 PARK AVE.	#4 Fuel Oil	20	G	01/12/1989
PORTLAND	P-184-1989	FR	199 W COMMERCIA		TRIPLE R CITGO	199 W. COMMERCIAL	Diesel	20	G	04/10/1989
PORTLAND	P-203-1989	FR			WHITING, ROBERT	27 ORANGE STREET	Gasoline Unspe	5	G	03/10/1989
PORTLAND	P-206-1989	FR	22 CLINTON ST.		WILLIAMS, MRS. RAYMOND	22 CLINTON ST.	#2 Fuel Oil			
PORTLAND	P-208-1989	FR	301 FOREST AVE.		FIRESTONE TIRE /ROWELL I	301 FOREST AVE	Waste Oil/Used	0	G	
PORTLAND	P-209-1989	FR	1585 FOREST AVE.		GLICO'S SERVICE	RT 302/ 1585 FOREST	None			
PORTLAND	P-22-1989	FR	390 CONGRESS ST		GANNETT PUBLISHING CO.	390 CONGRESS ST.	Hydraulic Oil	5	G	
PORTLAND	P-239-1989	FR			MYSTERY		Unknown Subst.	10	G	02/21/1989
PORTLAND	P-257-1989	FR	FOX ST.	PENFOLD		FOX ST	#6 Fuel Oil	20	G	05/02/1989
PORTLAND	P-267-1989	FR	41 STATE ST.	WILLETTE		41 STATE STREET	#2 Fuel Oil	5	G	04/29/1989
PORTLAND	P-27-1989	FR			HARRIS OIL COMPANY	385 MAIN STREET	#2 Fuel Oil	250	G	01/18/1989
PORTLAND	P-273-1989	FR	101 YORK ST.		DAVID AND MERL CLARK/MK	101 YORK ST.	None	0	G	
PORTLAND	P-280-1989	FR			TERRESA MARIE III CORP.	2 PORTLAND FISH PI	Diesel	75	G	05/06/1989
PORTLAND	P-284-1989	FR			PORTLAND FISH PIER	FISH PIER # 2	Diesel	50	G	05/17/1989
PORTLAND	P-298-1989	FR	138 NEAL ST.	STEINHAUR		138 NEAL ST.	None	0	G	05/18/1989
PORTLAND	P-308-1989	FR			BROOKLAWN MEMORIAL PA	2002 CONGRESS ST.	Gasoline Unspe	100	G	05/19/1989
PORTLAND	P-31-1989	FR			UNKNOWN		Lube Oil	30	G	01/20/1989
PORTLAND	P-32-1989	FR	804 WASHINGTON	GLICOS		804 WASHINGTON A	None			01/03/1989
PORTLAND	P-324-1989	FR	2000 FOREST AVE		WASTE MANAGEMENT, INC.	2000 FOREST AVE	Waste Oil/Used			06/06/1989
PORTLAND	P-336-1989	FR	194 AUBURN ST., F		C N BROWN OIL CO (NORTH	194 AUBURN ST.	Unleaded Gasol	400	G	06/12/1989
PORTLAND	P-356-1989	FR	PORTLAND JETPOI		MAINE AVIATION INT.JET-PC		Aviation Gasolir	25	G	06/17/1989
PORTLAND	P-371-1989	FR	411 MARGINAL WA		U-HAUL TRUCK RENTAL	411 MARGINAL WAY	None			06/26/1989
PORTLAND	P-372-1989	FR	PARK ST. & HIGH		C.N. BROWN/MOBIL	FOREST & PARK AVE	None			
PORTLAND	P-376-1989	FR	477 CONGRESS ST		KINGLEY, DAVID C/O PRIME	477 CONGRESS ST.	#2 Fuel Oil			
PORTLAND	P-387-1989	FR			EASTERN PROMINADE MOC	EAST END BEACH	None	20	G	06/09/1989
PORTLAND	P-400-1989	FR	2 PARK AVE. & HIG		C N BROWN OIL CO. (PARK	2 PARK AVE	Gasoline Unspe			
PORTLAND	P-401-1989	FR			UN-NAMED AUTOMOBILE	907 CONGRESS ST.	Unspecified Mot	5	G	07/12/1989
PORTLAND	P-41-1989	FR	331 VERANDA ST.		PORTLAND PUBLIC SHCOOL	331 VERANDA STREE	#6 Fuel Oil	30	G	
PORTLAND	P-420-1989	FR			UNKNOWN		Unspecified Oil	50	G	07/23/1989
PORTLAND	P-422-1989	FR			CUMBERLAND COUNTY COI	142 FEDERAL STREE	#6 Fuel Oil	0	G	07/24/1989
PORTLAND	P-426-1989	FR			STARBIRD, WILLIAM (ST. & S		Diesel	20	G	07/25/1989
PORTLAND	P-431-1989	FR	1000 WESTBROOK		THRIFTY RENT-A-CAR	1000 WESTBROOK S	#2 Fuel Oil	75	G	
PORTLAND	P-437-1989	FR	HIGH ST.		U.S. POSTAL SERVICE	MAIN OFFICE	Hydraulic Oil	15000	G	
PORTLAND	P-440-1989	FR			CUSTOM CARRIERS	OMAHA	Diesel	100	G	07/30/1989
PORTLAND	P-442-1989	FR	22 PARK AVE.		MARJORIE LAVIGNE/APARTI	22 PARK AVE.	#2 Fuel Oil	1	G	
PORTLAND	P-443-1989	FR			MYSTERY	CLIFF ISLAND	Non-Chemical N	.01	P	
PORTLAND	P-444-1989	FR			CMP		Transformer Oil	25	G	05/03/1989
PORTLAND	P-448-1989	FR	24 VICTOR RD.	KNIGHT		24 VICTOR ROAD	None			06/20/1989
PORTLAND	P-451-1989	FR			UNION OIL	63 OCEAN STREET	Diesel	10	G	04/13/1989

## Spill Report Master List

05/06/2002

MCD	SPILL #	STATUS	LOCATION	LAST NAME	COMPANY	ADDRESS	PRODUCT	AMOUNT	UNIT	DATE	SPILL
PORTLAND	P-455-1989	FR	43 STATE ST.	WILLETTE		43 STATE ST.	#2 Fuel Oil			05/08/1989	
PORTLAND	P-459-1989	FR			J.B. BROWN CO. & SON	482 CONGRESS ST.	#2 Fuel Oil	50	G	04/28/1989	
PORTLAND	P-462-1989	FR	757 FOREST		AVIS CAR SALES	757 FOREST AVE	Waste Oil/Used	10	G	01/01/1989	
PORTLAND	P-469-1989	FR			DEERING HIGH SCHOOL	370 STEVENS AVE	#2 Fuel Oil	2	G	05/04/1989	
PORTLAND	P-471-1989	FR			CMP		Transformer Oil	.25	G	04/27/1989	
PORTLAND	P-474-1989	FR			MERCY HOSPITAL	144 STATE ST.	Hazardous Chem	2	Y	07/31/1989	
PORTLAND	P-486-1989	FR			UNIVERSITY SOUTHERN MA	FALMOUTH STREET	#6 Fuel Oil			08/09/1989	
PORTLAND	P-487-1989	FR			BIW		#2 Fuel Oil	0	G	08/09/1989	
PORTLAND	P-494-1989	FR			CITY OF PORTLAND	CONGRESS STREET	Gasoline Unspe	5	G		
PORTLAND	P-496-1989	FR			WESTFIELD INN/G. LEKOUSI	939 CONGRESS ST.	#2 Fuel Oil	25	G		
PORTLAND	P-509-1989	FR	939 CONORCSS ST		SERBIN, JOHN (4 STAR YACI	95 EXCHANGE ST	Diesel	25	G	08/02/1989	
PORTLAND	P-519-1989	FR			UNKNOWN		None	0	G		
PORTLAND	P-525-1989	FR		HARVEY			Unspecified Mot				
PORTLAND	P-530-1989	FR			UNKNOWN		Unknown Subst.				
PORTLAND	P-545-1989	FR			UNION OIL CO	63 OCEAN ST	Diesel	4	G	09/06/1989	
PORTLAND	P-558-1989	FR			MYSTERY		Waste Oil/Used	5	G	09/04/1989	
PORTLAND	P-566-1989	FR	411 MARGINAL WA		U-HAUL OF MAINE	MARGINAL WAY	#2 Fuel Oil	0	G		
PORTLAND	P-57-1989	FR	CANCO RD.		CMP GARAGE	CANCO ROAD	Unspecified Mol	1	G	02/02/1989	
PORTLAND	P-572-1989	FR	PORTLAND PIPELII		TV BEAR G		Crude Oil	3	G	08/29/1989	
PORTLAND	P-576-1989	FR			PORTLAND FISH PIER	6 PORTLAND	#2 Fuel Oil	0	G	09/17/1989	
PORTLAND	P-611-1989	FR	631 FOREST AVE.		ALLADIN ELECTRIC (B. GOW	631 FOREST AVE.	Waste Oil/Used	25	G	01/01/1989	
PORTLAND	P-614-1989	FR	409 CUMBERLAND ARSENAULT		UNION OIL CO.	409 CUMBERLAND A'	Hazardous Chem	1	G	09/28/1989	
PORTLAND	P-630-1989	FR			SATCO OIL CO.	63 OCEAN ST	#2 Fuel Oil	250	G	09/27/1989	
PORTLAND	P-634-1989	FR	ALLEN AVE @ MOF		C. N. BROWN OIL CO.	135 MARGINAL WAY	Diesel	5	G	10/02/1989	
PORTLAND	P-637-1989	FR			MYSTERY	FOREST AND ALLEN	Unspecified Oil	30	G	10/04/1989	
PORTLAND	P-644-1989	FR		SHUR			Diesel	10	G	09/26/1989	
PORTLAND	P-647-1989	FR			MYSTERY	268 CLIFTON STREE	None	0	G		
PORTLAND	P-65-1989	FR	518 FOREST AVE		GIBBS OIL CO.	NEWBURY STREET	Hydraulic Oil			05/06/1989	
PORTLAND	P-671-1989	FR	34 DIAMOND ST.		ARROW REALTY / PORTLAN	518 FOREST AVE.	#2 Fuel Oil	25	G	02/03/1989	
PORTLAND	P-678-1989	FR	415 CONGRESS ST		MASONIC TEMPLE	34 DIAMOND STREET	None	0	G	10/20/1989	
PORTLAND	P-680-1989	FR			UNION OIL COMPANY	415 CONGRESS STRI	#4 Fuel Oil	1	G	10/14/1989	
PORTLAND	P-683-1989	FR	WALDRON WAY		MYSTERY	OCEAN STREET	#2 Fuel Oil	1	G	10/24/1989	
PORTLAND	P-684-1989	FR	CUMBERLAND & 14		C N BROWN OIL CO., OKAY	WALDRON WAY	Gasoline Unspe	1	G	10/18/1989	
PORTLAND	P-685-1989	FR			MYSTERY	14 WASHINGTON AVI	Gasoline Unspe	10	G	10/25/1989	
PORTLAND	P-689-1989	FR	175 BRACKETT ST.		TOWN TAXI INC./NATHANSC	BRACKETT STREET	Gasoline Unspe	5	G	10/26/1989	
PORTLAND	P-717-1989	FR			MERRILL TRANSPORT CO.	FOREST AVE.	#4 Fuel Oil	400	G	11/07/1989	
PORTLAND	P-733-1989	FR			PORTLAND POLICE DEPART	MIDDLE ST.	Gasoline Unspe	15	G	11/08/1989	
PORTLAND	P-735-1989	FR	NAVY RESERVE PI		UNKNOWN	NAVAL RESERVE PIE	Diesel	15	G	11/08/1989	
PORTLAND	P-738-1989	FR	1127 FOREST AVE	RICE		1127 FOREST AVENL	Gasoline Unspe	10	G	11/20/1989	
PORTLAND	P-763-1989	FR	FORE RIVER		MYSTERY SPILL	FORE RIVER	Unspecified Oil	3	G	11/26/1989	
PORTLAND	P-776-1989	FR	CASCO BAY		MYSTERY		Unspecified Oil	5	G	02/10/1989	
PORTLAND	P-78-1989	FR	MYRTLE ST.		PORTLAND, CITY OF	MYRTLE ST.	Corrosive				
PORTLAND	P-785-1989	FR			BATH IRON WORKS	PIER NO #1	Unspecified Oil	1	G	12/02/1989	

## Spill Report Master List

MCD	SPILL #	STATUS	LOCATION	LAST NAME	COMPANY	ADDRESS	PRODUCT	AMOUNT	UNIT	DATE	SPILL
PORTLAND	P-786-1989	FR			MYSTERY SPILL	1019 CONGRESS ST	Unspecified Oil	10	G	12/04/1989	
PORTLAND	P-79-1989	FR			SEACOAST ENGINE & PUMF	PORTLAND FISH PIEI	Hydraulic Oil	5	G	02/13/1989	
PORTLAND	P-794-1989	FR	SEWALL ST.		THOMPSON POINT COMPAN	SEWALL STREET	Diesel	25	G		
PORTLAND	P-799-1989	FR			MAINE WHARF ASSOCIATE	400 COMMERCIAL ST #2	Fuel Oil				
PORTLAND	P-804-1989	FR	716 STEVEN'S AVE		WESTBROOK COLLEGE	716 STEVENS AVE	None				
PORTLAND	P-809-1989	FR	46 CARLTON ST.		MRS. SUSAN HOLLAND	46 CARLTON ST.	Unspecified Oil			12/01/1989	
PORTLAND	P-811-1989	FR			AMERICAN AUTOMOBILE AS	425 MARGINAL WAY	Gasoline Unspe	20	G		
PORTLAND	P-818-1989	FR	56 MILLIKEN ST.		WETTERAU PORTLAND INC	56 MILLIKEN ST	Gasoline Unspe	16	G	12/04/1989	
PORTLAND	P-829-1989	FR			BICKFORD TRANSPORTATI	RT # 1	#4 Fuel Oil	200	G	12/22/1989	
PORTLAND	P-832-1989	FR			MCGOWAN SHIPYD/BETHAN	MCGOWAN SHIPYAR	Diesel	2	G	12/27/1989	
PORTLAND	P-833-1989	FR	704 CONGRESS ST		7-11 ELEVEN STORE	704 CONGRESS ST	Gasoline Unspe	10	G	12/27/1989	
PORTLAND	P-836-1989	FR			PORTLAND CITY, PARKS & F	55 PORTLAND ST	#2 Fuel Oil	10	G		
PORTLAND	P-837-1989	FR			UNION OIL COMPANY	63 OCEAN AVENUE	#2 Fuel Oil	50	G	02/28/1989	
PORTLAND	P-839-1989	FR	845 R FOREST AVE		MATT'S AUTO PREP	845 R FOREST AVE.	Non-Hazardous			12/20/1989	
PORTLAND	P-84-1989	FR	70 ST. JOHN ST.		JAY ROBINSON TRUCKING	83 AVENUE C	Diesel	50	G	02/14/1989	
PORTLAND	P-858-1989	FR			MYSTERY		Unspecified Oil				
PORTLAND	P-860-1989	FR	JETPORT, WESTBF		NORTHEAST AIR	WTLD INTER JET POF	#5 Fuel Oil			11/16/1989	
PORTLAND	P-862-1989	FR	49 PINE ST.		CUMBERLAND FARMS #180	49 PINE ST	Gasoline Unspe				
PORTLAND	P-93-1989	FR	73 DEERING ST.		SILVER RING ASSO. PROPEI	73 DEERING STREET	#2 Fuel Oil	0	G	02/16/1989	
PORTLAND	P-10-1990	FR	1330 CONGRESS		DR. JAMES BENNAS	1330 CONGRESS STI	#2 Fuel Oil	1	G		
PORTLAND	P-104-1990	FR	LONG ISLAND		PHOENIX RESOURCES CO	LONG ISLAND AVE	Unspecified Oil				
PORTLAND	P-106-1990	FR	1586 FOREST, RT.		GLICO'S SERVICE	1586 FOREST AVE	Unleaded Gasol	60	G	02/14/1990	
PORTLAND	P-11-1990	FR	166 BRACKETT ST.		PORTLAND SCHOOL DEPAR	331 VERANDA ST.	#2 Fuel Oil			10/02/1989	
PORTLAND	P-119-1990	FR	304-310 FOREST A'		NABISCO FACILITY/ BEDFO	304-310 FOREST AVE	#2 Fuel Oil	10	G		
PORTLAND	P-121-1990	FR			T/V ENDURANCE		Gasoline Unspe	1000	G	02/28/1990	
PORTLAND	P-135-1990	FR	I-295 MILE 7 S		RST INC./MILE 7 SOUTH	ROUTE 295	Hazardous Chei	2000	G	03/13/1990	
PORTLAND	P-143-1990	FR	93 HIGH ST.		SAFFORD HOUSE	93 HIGH STREET	#2 Fuel Oil	240	G	02/10/1990	
PORTLAND	P-146-1990	FR	960 OCEAN AVE.		COOK CONCRETE	960 OCEAN AVE	Gasoline Unspe	50	G	03/16/1990	
PORTLAND	P-165-1990	FR	194 AUBURN ST.		C N BROWN OIL @ NORTHG	194 AUBURN ST.	Jet Fuel	5	G	03/26/1990	
PORTLAND	P-166-1990	FR			WEBBER OIL CO.	93 KENSINGTON ST	#2 Fuel Oil	15	G	03/06/1990	
PORTLAND	P-175-1990	FR	6 ALLEN AVE & FOI		C.N. BROWN OIL CO.	6 ALLEN AVE.	Unleaded Gasol	4	G	03/20/1990	
PORTLAND	P-19-1990	FR	OUTER CONGRES:		C.N. BROWN / UNUM INS. C	OUTER CONGRESS	Diesel	2	G	01/08/1990	
PORTLAND	P-20-1990	FR	547 CONGRESS		THE WINSLOW BUILDING	547 CONGRESS STRI	#4 Fuel Oil	10	G	01/01/1990	
PORTLAND	P-207-1990	FR	205 PARK AVE		HAMILTON'S SERVICE STAT	205 PARK AVE	Gasoline Unspe				
PORTLAND	P-217-1990	FR			UNKNOWN		Gasoline Unspe	5	G	04/10/1990	
PORTLAND	P-23-1990	FR	PEAKES ISL.		BAY ISLAND SERVICES	PEAKES ISLAND	Gasoline Unspe			01/12/1990	
PORTLAND	P-236-1990	FR			C. D'ALFONSO AND SONS IN	372 PRESCUMPSCO	Gasoline Unspe	2	G	04/11/1990	
PORTLAND	P-256-1990	FR	CASCO BAY		MYSTERY SPILL	CASCO BAY-KENDAL	Diesel	20	G	04/25/1990	
PORTLAND	P-26-1990	FR			BATH IRON WORKS	COMMERCIAL ST	None	5	G	01/11/1990	
PORTLAND	P-261-1990	FR	CASCO BAY		MYSTERY SPILL/OIL SHEEN	CASCO BAY PEIR AR	None	20	G	04/21/1990	
PORTLAND	P-264-1990	FR			VESSEL SERVICE, INC.	1 PORTLAND FISH PI	Diesel	25	G	04/25/1990	
PORTLAND	P-267-1990	FR	UNION WHARF		UNION WHARF	COMMERCIAL STREI	Animal Fats/Rer	500	G	04/29/1990	
PORTLAND	P-27-1990	FR	RIVERSIDE ST.		HANDY MAN RENTAL	RIVERSIDE ST	Gasoline Unspe	15	G	01/15/1990	
PORTLAND	P-28-1990	FR	ALLEN AVE @ MOF		C.N. BROWN OIL CO.	6 ALLEN AVE.	Leaded Gasolin	5	G		

# Spill Report Master List

05/06/2002

MCD	SPILL #	STATUS	LOCATION	LAS-NAME	COMPANY	ADDRESS	PRODUCT	AMOUNT	UNIT	DATE	SPILL
PORTLAND	P-295-1990	FR			MURRAY, F.P. & C.H. INC.	131 OCEAN STREET	Unspecified Mol			04/07/1990	
PORTLAND	P-301-1990	FR	730 CONGRESS ST	ST. WART		730 CONGRESS STRI	Gasoline Unspe	9	G		
PORTLAND	P-303-1990	FR	13 DAVIS FARM RD		DAVISON/NEW ENGLAND TE	13 DAVIS FARM ROA	Unleaded Gasol	10	G		
PORTLAND	P-304-1990	FR	722 CONGRESS ST		ALLEN BUS. FORMS / SUNOI	722 CONGRESS STRI	Gasoline Unspe	0	G		
PORTLAND	P-305-1990	FR	555 FOREST AVE.		GOV. EMPLOYEE CREDIT UI	555 FOREST AVE	#2 Fuel Oil	0	G	03/28/1990	
PORTLAND	P-306-1990	FR	754 CONGRESS ST		X-PRESS/C.N.BROWN OIL CI	754 CONGRESS STRI	None	0	G		
PORTLAND	P-308-1990	FR	LONG ISLAND		PHOENIX RESOURCES	LONG ISLAND	Unspecified Mol		U	04/07/1990	
PORTLAND	P-325-1990	FR			B.I.W./DEAD RIVER OIL	COMMERCIAL ST	#2 Fuel Oil	.5	G	05/22/1990	
PORTLAND	P-331-1990	FR	1335 FOREST AVE.		RICE, REBECCA PROPERTY	655 CONGRESS STRI	None	0	G		
PORTLAND	P-357-1990	FR	ST. JOHN'S ST.		CENTRAL MAINE POWER	991 FOREST AVE	Transformer Oil	.25	G	06/01/1990	
PORTLAND	P-359-1990	FR			BATH IRON WORKS PTLD FI	40 COMMERCIAL ST	Hydraulic Oil	2	G	06/04/1990	
PORTLAND	P-368-1990	FR	460 WARREN AVE.		GETTY PETROLEUM CORP.	460 WARREN AVE	Unleaded Gasol	50	G		
PORTLAND	P-370-1990	FR	188 WARREN AVE.		MORIN'S & SONS INC.	188 WARREN AVE	None	5	G		
PORTLAND	P-377-1990	FR			BATH IRON WORKS CORPO	700 WASHINGTON S	Hydraulic Oil	1	G	06/06/1990	
PORTLAND	P-383-1990	FR	2 PARK AVE. & HIG		C N BROWN OIL CO.	2 PARK AVE.	Gasoline Unspe	10	G	06/07/1990	
PORTLAND	P-405-1990	FR		GANNETT		7 FOREST LANE	Diesel	15	G	06/19/1990	
PORTLAND	P-406-1990	FR	FOREST AVE.		FOREST PARK APARTMENT	FOREST AVENUE	Unspecified Fue	100	G		
PORTLAND	P-409-1990	FR	COMMERCIAL ST.		PORTLAND FISH PIER	COMMERCIAL STREE	Unspecified Oil	5	G	06/21/1990	
PORTLAND	P-439-1990	FR			MYSTERY		Waste Oil/Used	.1	G		
PORTLAND	P-44-1990	FR			MYSTERY	15 PARRIS STREET	Unknown Subst.			01/15/1990	
PORTLAND	P-440-1990	FR			PORTLAND HOUSING AUTHI	14 BAXTOR BLVD	None			07/01/1990	
PORTLAND	P-441-1990	FR	6 ALLEN AVE & FOI		C. N. BROWN OIL CO	MAIN ST. EXT.	Unleaded Gasol	1300	G		
PORTLAND	P-452-1990	FR	222 RIVERSIDE ST.		EQUIPCO	222 RIVERSIDE ST.	Waste Oil/Used	100	G	05/01/1990	
PORTLAND	P-455-1990	FR		SCHADE		106 DARTMOUTH ST.	#2 Fuel Oil	50	G	07/10/1990	
PORTLAND	P-458-1990	FR			CENTRAL MAINE POWER CO	EDISON DRIVE	Transformer Oil	1	G	07/09/1990	
PORTLAND	P-470-1990	FR			NEW ENGLAND TELEPHONE	13 DAVIS FARM RD	Hydraulic Oil	10	G	07/16/1990	
PORTLAND	P-477-1990	FR	82 COMMERCIAL S		SARAH GALE TRANSPORT C	2 THOMPSON POINT	Diesel	30	G	07/17/1990	
PORTLAND	P-482-1990	FR			BATH IRON WORKS	40 COMMERCIAL ST	Non-Hazardous	50	G	07/20/1990	
PORTLAND	P-484-1990	FR	193 PRESUMPSCO		CUMBERLAND & YORK DIST	193 PRESUMSCOT S	Gasoline Unspe	0	G		
PORTLAND	P-506-1990	FR	568 BRIGHTON AVI		CUMBERLAND FARMS INC.	569 BRIGHTON AVE	Gasoline Unspe	200	G		
PORTLAND	P-509-1990	FR			MYSTERY		Waste Oil/Used	2	G	07/29/1990	
PORTLAND	P-510-1990	FR		HOO N		21 MAIN AVE.	#2 Fuel Oil	2	G	08/03/1990	
PORTLAND	P-514-1990	FR	2 PORTLAND SQUA		PORTLAND SQUARE LTD PA	2150 WASHINGTON S	#2 Fuel Oil	4	G		
PORTLAND	P-524-1990	FR	COMMERCIAL ST.		PALMER SPRING COMPANY	355 FOREST AVENUE	None	0	G		
PORTLAND	P-537-1990	FR	RAY ST.		AK ENGINEERING	333 THIRD ST	Hazardous Chem	750	G	01/19/1990	
PORTLAND	P-54-1990	FR			FALLBROOK CONDO PROJE	RAY ST	#1 Fuel Oil - Kei	10	G	08/23/1990	
PORTLAND	P-544-1990	FR			LUCAS TREE COMPANY	636 RIVERSIDE ST.	None	0	G		
PORTLAND	P-546-1990	FR			PORTLAND HOUSING ATHY/	FRONT STREET PRO	Hazardous Chem	0	G		
PORTLAND	P-547-1990	FR			STATE PIER		Diesel	2	G	08/24/1990	
PORTLAND	P-550-1990	FR	62 HAMPSHIRE ST.		HAMPSHIRE STREET & WAS	62 HAMPSHIRE STRE	Unspecified Oil	10	G	08/23/1990	
PORTLAND	P-570-1990	FR	12 AVALON RD.	FOSHER		12 AVALON RD.	Hazardous Chem	100	G	09/06/1990	
PORTLAND	P-576-1990	FR			THOMPSON POINT, INC.	EXCHANGE PLACE	#6 Fuel Oil	75	G	09/14/1990	
PORTLAND	P-586-1990	FR			VETERAN'S MEM. BRIDGE/M	V. MEM. BRDG & COM	Unspecified Oil	75	G	09/16/1990	
PORTLAND	P-59-1990	FR	430 RIVERSIDE STI		MAINE TURNPIKE AUTHORI	430 RIVERSIDE STRE	Unleaded Gasol	200	G	01/25/1990	



# Spill Report Master List

MCD	SPILL #	STATUS	LOCATION	LAST NAME	COMPANY	ADDRESS	PRODUCT	AMOUNT	UNIT	DATE	SPILL
PORTLAND	P-922-1990	FR	129 FOX ST. & FRA		PENFOLD, RAY (VIP BUSLINI	129 FOX ST	Waste Oil/Used	100	G		
PORTLAND	P-94-1990	FR			TV SINGA WILMONA		#2 Fuel Oil	150	G	01/05/1990	
PORTLAND	P-95-1990	FR	WESTGATE SHOP	ABBOTT	PRATT ABBOTT CLEANERS	WESTGATE SHOP C	Hazardous Chei				
PORTLAND	P-96-1990	FR	1053 FOREST AVE.			1053 FOREST AVE.	Hazardous Chei				
PORTLAND	P-111-1991	FR	HOLYOKE WHARF		BAYLEY, THOMAS/JAMIE AS	22 ROSS ROAD	Diesel	5	G	02/26/1991	
PORTLAND	P-118-1991	FR	91 PRIMROSE LANI		UNION OIL	63 OCEAN ST.	#2 Fuel Oil	15	G	03/02/1991	
PORTLAND	P-127-1991	FR	49 PINE ST.		CUMBERLAND FARMS	49 PINE ST.	Gasoline Unspe	2000	G		
PORTLAND	P-139-1991	FR	WESTBROOK ST @		NATIONAL WEATHER SERVI	WESTBROOK ST @ J	Gasoline Unspe				
PORTLAND	P-141-1991	FR		GRANT	UNION OIL	63 OCEAN ST.	#2 Fuel Oil	25	G	03/08/1991	
PORTLAND	P-148-1991	FR				963 FOREST AVE.	#2 Fuel Oil	10	G	03/15/1991	
PORTLAND	P-149-1991	FR			UNKNOWN	20 BANCROFT CT.	Hazardous Chei	5	G		
PORTLAND	P-158-1991	FR	DANFORTH & WES		N.C. HUNT TRANSPORT	BOX 177 (E. WALL)	Diesel	30	G	03/19/1991	
PORTLAND	P-159-1991	FR	235 PRESUMPSCO		NAPPI DISTRIBUTORS	235 PRESUMPSCO	#1 Fuel Oil - Kai	200	G	03/20/1991	
PORTLAND	P-172-1991	FR			GARRETT, G. MICHAEL	52 FEDERAL ST.	#2 Fuel Oil	20	G		
PORTLAND	P-183-1991	FR	65 HANOVER ST		CITY OF PORTLAND	65 HANOVER ST.	Diesel	5	G		
PORTLAND	P-185-1991	FR	349 PARK AVE.		H. P. HOOD, INC.	349 PARK AVENUE	Diesel	20	G	04/04/1991	
PORTLAND	P-187-1991	FR	CASCO BAY		MYSTERY - MIV MILTA	IN TRANSIT TO MERF	Unspecified Oil			04/03/1991	
PORTLAND	P-188-1991	FR	40 COMMERCIAL S		BATH IRON WORKS	40 COMMERCIAL STF	Unspecified Oil	1	G	04/05/1991	
PORTLAND	P-190-1991	FR		GAY		79 ALDORTH ST.	#2 Fuel Oil	30	G	04/05/1991	
PORTLAND	P-191-1991	FR	601 A DANFORTH		MV MILTA		Unspecified Oil	50	G	04/07/1991	
PORTLAND	P-201-1991	FR			COAST GUARD RESERVE Di	350 COMMERCIAL ST	Diesel	20	G	04/16/1991	
PORTLAND	P-206-1991	FR	COMMERCIAL ST.		USS MONTEREY		Unspecified Oil	5	G	04/13/1991	
PORTLAND	P-217-1991	FR			BATH IRON WORKS CORP.	COMMERCIAL ST.	Diesel	50	G	04/20/1991	
PORTLAND	P-225-1991	FR	BEHIND 85 LESTEF		MYSTERY	BEHIND 85 LESTER C	None			03/29/1991	
PORTLAND	P-23-1991	FR	29 WEST ST. & CAF		RICHTER RESIDENCE	29 WEST ST. AND CA	Gasoline Unspe	100	G	05/06/1991	
PORTLAND	P-246-1991	FR	95 NORTH BOUND	ADAMS		21 BAYVIEW	Transmission O	1	G	04/03/1991	
PORTLAND	P-250-1991	FR			MERRILL TRANSPORT CO.	1037 FOREST AVE.	Non-Hazardous	25	G	05/11/1991	
PORTLAND	P-265-1991	FR	1199 CONGRESS S		MAURICE SILVA / IRVING OIL	STATION STREET	Unleaded Gasol	4	G		
PORTLAND	P-271-1991	FR			WAYNFLETE SCHOOL	360 SPRING ST.	#2 Fuel Oil				
PORTLAND	P-274-1991	FR	716 STEVENS AVE.		WESTBROOK COLLEGE	716 STEVENS AVENL	Transformer Oil	25	G	05/21/1991	
PORTLAND	P-287-1991	FR	132 RIVERSIDE STI		WEBBER OIL CO	700 MAIN ST	Diesel	80.99	G	05/29/1991	
PORTLAND	P-294-1991	FR	1290 CONGRESS		DOWNEAST ENERGY OIL	1290 CONGRESS ST.	Unleaded Gasol	5	G	06/01/1991	
PORTLAND	P-296-1991	FR			MYSTERY		Diesel	60	G	06/02/1991	
PORTLAND	P-299-1991	FR		BLODGETT		2 HORTON PLACE	Hazardous Chei	10	P	05/29/1991	
PORTLAND	P-314-1991	FR	22 BRAMHALL ST		MAINE MEDICAL CENTER	22 BRAMHALL ST	Diesel	5000	G	06/03/1991	
PORTLAND	P-324-1991	FR			REGIONAL WASTE SYSTEM:	64 BLUEBERRY ROAI	Hazardous Chei	15	P	05/07/1991	
PORTLAND	P-336-1991	FR			DOWD, BILL PROPERTIES	18 PORTLAND ST.	#2 Fuel Oil	20	G	06/19/1991	
PORTLAND	P-344-1991	FR	OGDENBURG & CCUMBERLANI			142 FEDERAL STREE	Gasoline Unspe	1506	G		
PORTLAND	P-358-1991	FR	518 FOREST AVE.		MOBIL OIL CO.	518 FOREST AVE.	Unleaded Gasol	26	G	07/03/1991	
PORTLAND	P-366-1991	FR	FORST AVE @ MOI		CUMBERLAND FARMS GULF	FOREST AVE/MORRII	Gasoline Unspe	5	G		
PORTLAND	P-367-1991	FR	704 CONGRESS ST		7-ELEVEN (RMR INC.)	704 CONGRESS ST.	Unleaded Gasol	1	G		
PORTLAND	P-376-1991	FR	801 WASHINGTON		CUMBERLAND FARMS GULF	801 WASHINGTON A	Unleaded Gasol				
PORTLAND	P-382-1991	FR	312 CANCO RD.		BUSINESS EQUIP. UNLIMITE	312 CANCO RD.	#6 Fuel Oil	5	G		
PORTLAND	P-399-1991	FR	45 FOREST AVE.		INSITUFORM	RFD 1 BOX 2010	Hazardous Chei	1	G	07/23/1991	

## Spill Report Master List

MCD	SPILL #	STATUS	LOCATION	LAST NAME	COMPANY	ADDRESS	PRODUCT	AMOUNT	UNIT	DATE	SPILL
PORTLAND	P-400-1991	FR	135 WALTON ST. &		DEERING ICE CREAM	135 WALTON ST.	Hazardous Chem	20	G	07/23/1991	
PORTLAND	P-401-1991	FR	457 RIVERSIDE ST		RIVERSIDE GARAGE	457 RIVERSIDE ST	None	0	G	05/30/1991	
PORTLAND	P-405-1991	FR	616 CONGRESS ST		MYSTERY	616 CONGRESS ST	Non-Chemical			07/07/1991	
PORTLAND	P-408-1991	FR	NORTH GATE SHO		MYSTERY	NORTH GATE SHOP	Hazardous Chem			07/16/1991	
PORTLAND	P-409-1991	FR	672 CONGRESS ST		ONE HOUR MORTONIZING	672 CONGRESS STR	Hazardous Chem			07/16/1991	
PORTLAND	P-412-1991	FR	636 RIVERSIDE STI		LUCAS TREE EXPERTS	636 RIVERSIDE STRE	Pesticide Gener	20	G	07/12/1991	
PORTLAND	P-415-1991	FR	1342 CONGRESS S		ST. PATRICKS CHURCH	1342 CONGRESS STI #2	Fuel Oil			07/29/1991	
PORTLAND	P-422-1991	FR	1199 CONGRESS S		SILVA, MORRIS @ CASH ENI	1199 CONGRESS ST.	Gasoline Unspe	5	G		
PORTLAND	P-423-1991	FR			HOOD, H. P. & SON	349 PARK AVE.	Diesel	15	G	08/05/1991	
PORTLAND	P-43-1991	FR	364 FOREST AVE	OAKHURST		364 FOREST AVE	Hazardous Chem	50	P	01/24/1991	
PORTLAND	P-437-1991	FR	1170 FOREST & ST		DIXON ASSOC. INS.	1170 FOREST AVE	Waste Oil/Used			07/09/1991	
PORTLAND	P-444-1991	FR			UNKNOWN		Diesel	5	G	08/11/1991	
PORTLAND	P-450-1991	FR	SKY LARK ROAD		MYSTERY	SKY LARK ROAD	Unspecified Oil				
PORTLAND	P-468-1991	FR	COMMERCIAL ST.,		DeMILLO'S MARINA	COMMERCIAL ST.	Waste Oil/Used	.5	G	08/14/1991	
PORTLAND	P-469-1991	FR			STATE PIER MYSTERY SPILL	COMMERCIAL ST.	Gasoline Unspe	5	G	08/14/1991	
PORTLAND	P-485-1991	FR			THOMPSON POINT - FORE F		Diesel	0	G	08/17/1991	
PORTLAND	P-494-1991	FR			PORTLAND PILOT BOAT	48 UNION WHARF	Diesel	4	G	08/28/1991	
PORTLAND	P-498-1991	FR	50 DANFORTH ST		J. B. BROWN & SONS, INC.	P. O. BOX 207 DTS	#2 Fuel Oil	200	G		
PORTLAND	P-506-1991	FR			UNION OIL	63 OCEAN STREET	#2 Fuel Oil	4	G	08/30/1991	
PORTLAND	P-509-1991	FR	135 WALTON & CAI		DEERING ICE CREAM	135 WALTON & CANC	#6 Fuel Oil	600	G	08/25/1991	
PORTLAND	P-51-1991	FR	PORTLAND JETPOI		MAINE AVIATION CORP./JET	PORTLAND INT. JET F	Aviation Gasolir			01/30/1991	
PORTLAND	P-52-1991	FR	987 WESTBROOK,		NORTHEAST AIR/PORTLANI	987 WESTBROOK ST	Aviation Gasolir			01/30/1991	
PORTLAND	P-521-1991	FR	PEAKS ISLAND		PORTLAND SCHOOL DEPAR	331 VERANDA STREI #2	Fuel Oil			09/10/1991	
PORTLAND	P-542-1991	FR	1128 WESTBROOK		BUDGET RENT-A-CAR (JET F)	1128 WESTBROOK S'	Unleaded Gasol			09/10/1991	
PORTLAND	P-546-1991	FR	UNION WHARF		MYSTERY	UNION WHARF	Diesel	50	G	09/23/1991	
PORTLAND	P-548-1991	FR	17 MAIN ST.		CLEAN HARBORS OF MAINE	17 MAIN ST.	Unspecified Fue	5	G	09/20/1991	
PORTLAND	P-555-1991	FR	88 PREBLE ST.		SALVATION ARMY ADULT RI	88 PREBLE STREET	None				
PORTLAND	P-556-1991	FR			ST. PETER'S CHURCH	72 FEDERAL ST.	None				
PORTLAND	P-574-1991	FR	170 BRIGHTON AVI		RMR INC., 7-ELEVEN #310	170 BRIGHTON AVE	Gasoline Unspe	1	G	10/04/1991	
PORTLAND	P-578-1991	FR	EASTERN PROMEN	JIROUX		86 WINTER ST.	Gasoline Unspe			10/06/1991	
PORTLAND	P-583-1991	FR	960 OCEAN AVENU		DRAGON PRODUCTS COMP	960 OCEAN AVENUE	Diesel	100	G	10/08/1991	
PORTLAND	P-590-1991	FR			A.J. COLE & SONS TRUCKIN	115 FOX ST.	#2 Fuel Oil			10/10/1991	
PORTLAND	P-602-1991	FR	88 PREBLE STREE		SALVATION ARMY	88 PREBLE STREET	Gasoline Unspe			10/17/1991	
PORTLAND	P-61-1991	FR	101 YORK & HIGH		DOWNEAST ENERGY CO.	101 YORK ST.	Gasoline Unspe	50	G	02/01/1991	
PORTLAND	P-610-1991	FR			BOURASSA, WILLIAM SR.	25 PLEASANT ST.	Hazardous Chem	.25	G	08/07/1991	
PORTLAND	P-615-1991	FR	COMMERCIAL ST.		BOAT DIANNE LYNN, INC.	17 PURTAIN ST.	Waste Oil/Used	5	G	10/24/1991	
PORTLAND	P-616-1991	FR	WASHINGTON & VEF		CHIPS SUBARU	WASHINGTON & VER	Gasoline Unspe	25	G		
PORTLAND	P-623-1991	FR	CONGRESS ST		MYSTERY		Waste Oil/Used	1	G		
PORTLAND	P-638-1991	FR	349 PARK AVENUE		UNION OIL COMPANY	63 OCEAN STREET	Diesel	15	G	10/27/1991	
PORTLAND	P-640-1991	FR			N.E. TELEPHONE - FOREST	FOREST & PLEASEN'	Unknown Subst	10	G		
PORTLAND	P-680-1991	FR			UNION OIL COMPANY	63 OCEAN STREET	#2 Fuel Oil	5	G	11/20/1991	
PORTLAND	P-681-1991	FR	CUMBERLAND AVE		CASCO BAY BOX COMPANY	CUMBERLAND AVEN	#2 Fuel Oil	25	G	1/27/1990	
PORTLAND	P-687-1991	FR	550 FOREST AVE.		SANBORN BKG./SATURN PR	550 FOREST AV	#2 Fuel Oil	40	G		
PORTLAND	P-689-1991	FR	162 CANCO RD.		CENTRAL MAINE POWER CC	162 CANCO RD.	Waste Oil/Used	5	G		



# Spill Report Master List

05/06/2002

MCD	SPILL #	STATUS	LOCATION	LAST NAME	COMPANY	ADDRESS	PRODUCT	AMOUNT	UNIT	DATE	SPILL
PORTLAND	P-693-1991	FR			UNKNOWN	KENDALL STREET	#2 Fuel Oil	50	G		
PORTLAND	P-709-1991	FR	430 RIVERSIDE INC		UNIFIRST CORP.	430 RIVERSIDE IND F	#6 Fuel Oil	100	G		
PORTLAND	P-711-1991	FR	250 CANCO ROAD		SELTZER AND RYDHOLM, IN	250 CANCO ROAD	Hazardous Chem	30	G	12/09/1990	
PORTLAND	P-714-1991	FR			PORTLAND WASTE WATER	MARGINAL WAY	#2 Fuel Oil	25	G	12/12/1991	
PORTLAND	P-718-1991	FR			NEW ENGLAND TELEPHONE	45 FOREST AVENUE	#2 Fuel Oil		G	12/10/1991	
PORTLAND	P-722-1991	FR	ATLANTIC OCEAN		US COAST GUARD		Diesel	6604	G	10/30/1991	
PORTLAND	P-731-1991	FR	59 WASHINGTON		JOHN J. NISSEN BAKING CO	59 WASHINGTON AVI	Unleaded Gasol	50	G	09/25/1991	
PORTLAND	P-732-1991	FR	470 FOREST AVEN		IMAGESET DESIGN	470 FOREST AVENUE	Non-Hazardous		U		
PORTLAND	P-733-1991	FR			UNION OIL CO.	63 OCEAN ST.	#6 Fuel Oil	50	G	11/27/1991	
PORTLAND	P-743-1991	FR			PTLD WASTE TREATMENT F	MARGINAL WAY	Transformer Oil	100	G	12/26/1991	
PORTLAND	P-754-1991	FR			ME ORION PROPERTIES	P. O. BOX 17537	#2 Fuel Oil		G	12/30/1991	
PORTLAND	P-759-1991	FR	RAND RD. & BRIGH		EMERY WATERHOUSE INC.	RAND RD. & BRIGHT	Gasoline Unspe	45	G		
PORTLAND	P-76-1991	FR			WCHS BLDG/DODGE OIL CC	HIGH & CONGRESS S	#2 Fuel Oil	5	G	02/07/1991	
PORTLAND	P-774-1991	FR			APARTMENT BUILDING	148 WASHBURN STR	#2 Fuel Oil	50	G	11/29/1991	
PORTLAND	P-777-1991	FR			VESSEL SERVICES, INC.	1 PORTLAND FISH PI	Diesel	5	G	12/31/1991	
PORTLAND	P-78-1991	FR			VESSEL SERVICES INC.	PTLD FISH PIER	Gasoline Unspe		G	12/15/1990	
PORTLAND	P-83-1991	FR	170 BRIGHTON AVI		RMR INC. (7-ELEVEN)	170 BRIGHTON AVE	Unleaded Gasol	5	G	11/01/1990	
PORTLAND	P-85-1991	FR			VESSEL SER. VESSEL CATT	1 PTLD FISH PIER	Unspecified Oil	5	G	02/13/1991	
PORTLAND	P-89-1991	FR			UNKNOWN	PORTLAND FISH PIER	Diesel	5	G	02/15/1991	
PORTLAND	P-90-1991	FR	PORTLAND JETPOI		MAINE AVIATION COMPANY	WESTBROOK ST.	Aviation Gasolir	200	G	02/17/1991	
PORTLAND	P-101-1992	FR			BIW	COMMERICAL ST.	Hydraulic Oil	1	G	02/11/1992	
PORTLAND	P-102-1992	FR	465 CONGRESS		THE COMMERCE BUILDING	465 CONGRESS ST.	Unknown Subst.		G	02/13/1992	
PORTLAND	P-103-1992	FR			MAINE, ARMY NATIONAL GU	CAMP KEYES	None		G	10/24/1992	
PORTLAND	P-111-1992	FR			MAINE ARMY NATIIONAL GI	CAMP KEYES	Diesel	50	G	02/01/1992	
PORTLAND	P-115-1992	FR	260 COMMERCIAL		ARMOUR MEAT, UNION WH	260 COMMERCIAL ST	#6 Fuel Oil	5	G		
PORTLAND	P-127-1992	FR	NE POINT PLANT		PORTLAND WATER DISTRIC	NE POINT TREAT PL	#2 Fuel Oil		G	12/11/1991	
PORTLAND	P-140-1992	FR		PIRUN		31 KENILWORTH STF	Waste Oil/Used	5	G	03/04/1992	
PORTLAND	P-149-1992	FR		LUDWIG		25 GRANITE ST.	None		G		
PORTLAND	P-155-1992	FR			H.P. HOOD, INC.	349 PARK AVENUE	Diesel	50	G	03/10/1992	
PORTLAND	P-160-1992	FR			VESSEL LAURIELLEN	CUSTOM HOUSE WH	Waste Oil/Used	1	G	03/10/1992	
PORTLAND	P-162-1992	FR	91-93 STATE ST		MYSTERY		#2 Fuel Oil	100	G		
PORTLAND	P-163-1992	FR	14 WASHINGTON &		C. N. BROWN/OK GAS	14 WASHINGTON AVI	Gasoline Unspe	150	G		
PORTLAND	P-164-1992	FR			DIRIGO MANAGEMENT CO. I	777 RIVERSIDE ST.	Gasoline Unspe	15	G		
PORTLAND	P-165-1992	FR			PHARAOH HOUSE	154 PEARL STREET	Waste Oil/Used	10	G	03/13/1992	
PORTLAND	P-172-1992	FR	154 PEARL ST.		METRO BUS FACILITY	ST. JOHN ST.	Hazardous Chem	2	G	03/14/1992	
PORTLAND	P-176-1992	FR	ST. JOHN'S ST.		VESSEL SERVICES	1 PTLD FISH PIER	#2 Fuel Oil		G		
PORTLAND	P-178-1992	FR	1 PORTLAND FISH		U.S. NAVY (USS GETTYSBU	BIW COMMERCIAL S	Diesel	80	G	02/06/1992	
PORTLAND	P-18-1992	FR			CELTIC PRIDE II	VESSELL SER. PIER	Hydraulic Oil	15	G	01/08/1992	
PORTLAND	P-192-1992	FR	PORTLAND FISH PI		NORTHEAST MEDICAL	1011 FOREST AVENL	None	0	G	03/27/1992	
PORTLAND	P-2-1992	FR	1011 FOREST AVEI		MYSTERY/FRANKLIN ST. AR	FRANKLIN ST ARTER	Diesel	50	G	04/01/1992	
PORTLAND	P-205-1992	FR	FRANKLIN ARTERI/		GETTY PETROLEUM CORP.	27 LOWER MAIN ST.	Gasoline Unspe	5	G		
PORTLAND	P-231-1992	FR	1217 CONGRESS S		UNION OIL COMPANY	63 OCEAN STREET	#2 Fuel Oil	25	G	04/13/1992	
PORTLAND	P-235-1992	FR	45 FOREST AVENU		JET-LINE SERVICES, INC.		Diesel	5	G	04/16/1992	
PORTLAND	P-245-1992	FR	CASCO BAY						G		

# Spill Report Master List

MCD	SPILL #	STATUS	LOCATION	LAST NAME	COMPANY	ADDRESS	PRODUCT	AMOUNT	UNIT	DATE	SPILL
PORTLAND	P-249-1992	FR	33 SEWALL ST.		ORTHAPEDICS ASSOCIATE	33 SEWALL ST	Non-Hazardous	.5	G	04/17/1992	
PORTLAND	P-258-1992	FR	2400 CONGRESS S		NICHOLS PORTLAND	2400 CONGRESS ST	Hazardous Chem	10	P	04/21/1992	
PORTLAND	P-266-1992	FR	5 MONUMENT SQU		PORTLAND PUBLIC LIBRAR	5 MONUMENT SQUAI	Hydraulic Oil	10	G		
PORTLAND	P-267-1992	FR	PREBBLE ST		HARVARD REALTY	1717 CONGRESS ST.	Gasoline Unspe	200	G		
PORTLAND	P-270-1992	FR	349 PARK		HOOD, H.P. & SONS	349 PARK AVE.	Diesel	10	G	05/03/1992	
PORTLAND	P-277-1992	FR	COASTAL WATERS		BIW/ISS HAYLER	COMMERCIAL STREE	Diesel	400	G	05/01/1992	
PORTLAND	P-293-1992	FR			UNKNOWN		Diesel	10	G	05/09/1992	
PORTLAND	P-301-1992	FR			USCG CUTTER WRANGELL	NAVAL RES.CTR PIER	Lube Oil	15	G	04/28/1992	
PORTLAND	P-309-1992	FR	FORE RIVER		FORE RIVER		Unspecified Oil				
PORTLAND	P-314-1992	FR	KENDALL ST		UNKNOWN	KENDALL ST	#2 Fuel Oil			05/16/1992	
PORTLAND	P-319-1992	FR			ROSSI TRUCKING		Diesel	50	G	05/21/1992	
PORTLAND	P-326-1992	FR			UNION OIL COMPANY	63 OCEAN AVE.	#2 Fuel Oil	25	G	05/20/1992	
PORTLAND	P-329-1992	FR	466 B COMMERCIA		C. B. MARINE CORP.	466 - B COMMERCIAL	Diesel	50	G	05/26/1992	
PORTLAND	P-334-1992	FR	MURREY ST.		MURREY STREET PROPERT		None	10	Y	05/28/1992	
PORTLAND	P-343-1992	FR	101 YORK & HIGH		DOWNEAST ENERGY/HARBI	101 YORK ST.	Unleaded Gasol	30	G	06/02/1992	
PORTLAND	P-350-1992	FR	114 LELAND ST.		VESSEY & HANSON PROPEI	114 LELAND ST	#2 Fuel Oil	200	G		
PORTLAND	P-353-1992	FR			BIW USS ARLEIGH BURKE	COMMERCIAL STREE	Non-Hazardous	1	G	06/04/1992	
PORTLAND	P-356-1992	FR	94 PARK AVE.		BURNHAM PARKSIDE APAR	94 PARK ST.	#2 Fuel Oil	50	G		
PORTLAND	P-359-1992	FR	968 WESTBROOK		AVIS RENT A CAR	968 WESTBROOK ST	Waste Oil/Used	.02	Y		
PORTLAND	P-362-1992	FR	880 FOREST AVEN		DEERING PAVILION	880 FOREST AVENUE	#2 Fuel Oil				
PORTLAND	P-363-1992	FR	1075 FOREST AVE.		NORTHERN UTILITIES	1075 FOREST AVE.	Waste Oil/Used				
PORTLAND	P-379-1992	FR	96 FALMOUTH & FC		USM NEW LIBRARY BLDG.	96 FALMOUTH ST.	Unspecified Oil				
PORTLAND	P-383-1992	FR	COMMERCIAL STR		UNION WHARF PROPRIETOI	COMMERCIAL STREE	Waste Oil/Used	5	G	06/18/1992	
PORTLAND	P-384-1992	FR			UNKNOWN		Diesel	25	G	06/20/1992	
PORTLAND	P-395-1992	FR			VESELL SERJ/SS KATAHDII	1 PTLD FISH PIER	Diesel	30	G	06/25/1992	
PORTLAND	P-398-1992	FR			PEAKS ISL. W.W.T.P.	PEAKS ISLAND	#2 Fuel Oil			06/25/1992	
PORTLAND	P-4-1992	FR			HOBSON'S WHARF/VSL ME	COMMERCIAL STT.	Gasoline Unspe	.5	G	01/04/1992	
PORTLAND	P-404-1992	FR	MARGINAL WAY		PORTLAND WASTE TREATM	MARGINAL WAY	Chlorine	5	P	06/11/1992	
PORTLAND	P-412-1992	FR	PRESUMPSCOTT S		J.J. NISSEN COMERRILL TR	PRESUMPSCOTT ST.	#2 Fuel Oil	50	G	02/26/1992	
PORTLAND	P-434-1992	FR	PREBLE & KENNEE		GRAHAM STONE PROPERT	PREBLE/KENNEBEC	#2 Fuel Oil	50	G		
PORTLAND	P-437-1992	FR	CONGRESS & STR		MYSTERY	CONGRESS STREET	Unspecified Oil				
PORTLAND	P-439-1992	FR	COMMERCIAL ST								
PORTLAND	P-445-1992	FR	COMMERCIAL ST								
PORTLAND	P-449-1992	FR	COMMERCIAL ST.		FV THREE SONS, INC.	130 PINE ST.	Gasoline Unspe	25	G	07/22/1992	
PORTLAND	P-45-1992	FR	2 VERANDA & WAS		P. O. BOX 6		Diesel	10	G	07/26/1992	
PORTLAND	P-456-1992	FR	48 MOODY ST.		KRISTEN SAND VESSEL	MERRILL TRANS. TEI	Unspecified Oil				
PORTLAND	P-457-1992	FR	CUMBERLAND & S		VINOUS, LOU (EMBASSY CC	VERANDA & WASHIN	Unleaded Gasol	1600	G	08/03/1992	
PORTLAND	P-464-1992	FR	277 CUMBERLAND		MARADA ADAMS SCHOOL	48 MOODY ST	Unspecified Fue	70	G	08/30/1991	
PORTLAND	P-470-1992	FR			MYSTERY	CUMBERLAND & STA	Unspecified Oil			07/28/1992	
PORTLAND	P-482-1992	FR			BOYS & GIRLS CLUB OF GTI	277 CUMBERLAND A'	#2 Fuel Oil	100	G		
PORTLAND	P-488-1992	FR			MYSTERY/PORTLAND FISH I	COMMERCIAL ST.	Unspecified Oil	5	G	08/05/1992	
PORTLAND	P-492-1992	FR			NE PAINTING & COATING	29 1/2 SABATTUS ST.	Hazardous Chem				
PORTLAND	P-493-1992	FR	168 BROOK ROAD	DIXON	FV SEAHAWK-VESSEL SER	1 PTLD FISH PIER	Diesel	7	G	08/04/1992	
PORTLAND	P-506-1992	FR	2 VERANDA & WAS		X-PRESS GAS 002 (LOU VINI	VERANDA & WASHIN	None	40	G	08/09/1992	
PORTLAND		FR	COMMERCIAL ST.	PROCTOR	69 WEBB RD.		Diesel	100	G	08/30/1991	
PORTLAND		FR						5	G	07/03/1992	

←RD0n

# Spill Report Master List

MCD	SPILL #	STATUS	LOCATION	NAME	COMPANY	ADDRESS	PRODUCT	AMOUNT	UNIT	DATE	SPILL
PORTLAND	P-508-1992	FR	COMMERCIAL ST.	CASCO BAY LINES	COMMERCIAL ST.	Diesel	75	G		07/04/1992	
PORTLAND	P-511-1992	FR	55 RIVERSIDE ST E	STAR ENTERPRISES	303 FELLOWSHIP RD	Gasoline Unspe		G			
PORTLAND	P-512-1992	FR	320 WARREN AVE.	MYSTERY	320 WARREN AVE	Unknown Subst.					
PORTLAND	P-520-1992	FR	27 WASHINGTON S	HILLMAN STORE #302	27 WASHINGTON AVI	Gasoline Unspe	.05	G		08/13/1992	
PORTLAND	P-539-1992	FR	160 PREBLE	HILLMAN AUTO ELECTRIC IN	160 PREBLE ST.	Non-Hazardous	5	G		08/18/1992	
PORTLAND	P-552-1992	FR	349 PARK AVE	H. P. HOOD	349 PARK AVE.	Diesel	20	G		09/21/1992	
PORTLAND	P-559-1992	FR	704 CONGRESST S	RMR, INC. 7-ELEVEN #301	704 CONGRESS ST.	Gasoline Unspe	.05	G		08/27/1992	
PORTLAND	P-562-1992	FR	64 BLUEBERRY RD	REGIONAL WASTE SYSTEM	64 BLUEBERRY RD.	Diesel	2	G		09/01/1992	
PORTLAND	P-563-1992	FR	PINE & BRACKET S	CUMBERLAND FARMS INC.	PINE/BRACKET STS	Gasoline Unspe	500	G		09/03/1992	
PORTLAND	P-579-1992	FR	175 BRACKETT ST.	TOWN TAXI - NATHASON, EI	226 ANDERSON ST.	Gasoline Unspe	50	G			
PORTLAND	P-587-1992	FR	211 VALLEY RD.	VESEL SERVICES	PORTLAND FISH PIER	Hydraulic Oil					
PORTLAND	P-588-1992	FR	349 PARK AVE.	ANYTHING AUTOMOTIVE	211 VALLEY RD.	Waste Oil/Used					
PORTLAND	P-599-1992	FR	64 BLUEBERRY RD	UNION OIL	63 OCEAN ST.	Diesel	20	G		09/15/1992	
PORTLAND	P-600-1992	FR	PORTLAND JETPOI	PORTLAND SURGICAL ASSC	1250 FOREST AVE.	Non-Chemical	2	P		09/16/1992	
PORTLAND	P-602-1992	FR	CANCO RD.	HERTZ RENTAL	1049 WESTBROOK S	Unspecified Oil	100	G		09/20/1992	
PORTLAND	P-612-1992	FR	64 BLUEBERRY RD	SELTZER & RYDHOLM INC.	CANCO RD.	Diesel	1	G			
PORTLAND	P-622-1992	FR	518 FOREST AVE.	HOLYOKE PIER/STATE PIER	PORTLAND WATER DISTRIC	225 DOUGLASS ST.	Hazardous Chem	100	P	10/02/1992	
PORTLAND	P-629-1992	FR	179 COMMERCIAL.	PORTLAND WATER DISTRIC	3225 GALLOWS RD.	Gasoline Unspe	100	G		10/02/1992	
PORTLAND	P-634-1992	FR	EASTERN PROM.-C	WRIGHT, A. R.	179 COMMERCIAL ST	None	0	G			
PORTLAND	P-674-1992	FR	486 FOREST AVE.	USS KAUFMAN	BATH IRON WORKS	Diesel	20	G		10/09/1992	
PORTLAND	P-676-1992	FR	79 VERA ST.	MYSTERY / CASCO BAY	EASTERN PROMENA	Gasoline Unspe	1500	G		10/15/1992	
PORTLAND	P-678-1992	FR	CASCO BAY	WELCHE'S TEXACO	486 FOREST AVE.	Gasoline Unspe	999	G			
PORTLAND	P-697-1992	FR	935-A BRIGHTON	RALPH MERRILL RESIDENCI	79 VERA ST.	#2 Fuel Oil	1	G		10/23/1992	
PORTLAND	P-712-1992	FR	185 CALEB ST.	UNKNOWN	MAINE CARDIOLOGY ASSOC	Unleaded Gasol	20	G		10/25/1992	
PORTLAND	P-714-1992	FR	252 OXFORD ST.	MAIN CARDIOLOGY ASSOC	935-A BRIGHTON AVI	#2 Fuel Oil	4	G		11/02/1992	
PORTLAND	P-730-1992	FR	1 CLARK RD.	CIANBRO CRANE (MERRILL	601A DANFORTH ST.	Diesel	10	G		11/02/1992	
PORTLAND	P-738-1992	FR	181 BRACKETT ST	CREATIONS UNLIMITED	185 CALEB ST.	#2 Fuel Oil	3	G		11/09/1992	
PORTLAND	P-739-1992	FR	36 HARRIS AVE.	N.E. PETROLEUM	252 OXFORD ST.	Leaded Gasolin	0	G		11/22/1992	
PORTLAND	P-742-1992	FR	COMMERCIAL ST.	FULLER FIRE & SAFETY	1 CLARK RD.	None					
PORTLAND	P-750-1992	FR	217 CONGRESS	LERROY WYMAN RESIDENCE	20 PARK AVE.	#2 Fuel Oil	125	G		11/15/1992	
PORTLAND	P-754-1992	FR	RIVERSIDE ST. @ t	MERRILL TRANSPORT COMI	1004 CONGRESS ST.	Diesel	.5	G		12/01/1992	
PORTLAND	P-760-1992	FR	45 FOREST AVE	BATH IRON WORKS CORP.	COMMERCIAL ST.	Diesel	50	G		11/30/1992	
PORTLAND	P-77-1992	FR	BEANPOT CIRCLE	INTEGRATED PEST MGT.	217 CONGRESS ST.	None					
PORTLAND	P-774-1992	FR	828 WASHINGTON	WEBBER ENERGY, EXIT 8 S	RIVERSIDE ST.	Diesel	10	G		12/03/1992	
PORTLAND	P-777-1992	FR	865 BRIGHTON AVI	UNION OIL CO.	63 OCEAN	#2 Fuel Oil	10	G		01/31/1992	
PORTLAND	P-781-1992	FR	865 BRIGHTON AVI	MERRILL TRANSPORT	PLEASANT HILL RD	#6 Fuel Oil	20	G		12/08/1992	
PORTLAND	P-783-1992	FR	865 BRIGHTON AVI	WEBBER OIL CO.	828 WASHINGTON S	#2 Fuel Oil	15	G		12/10/1992	
PORTLAND	P-789-1992	FR	73 PLEASANT HILL	MERRILL TRANSPORT CO.	FOREST AV	Diesel	.5	G		12/15/1992	
PORTLAND	P-798-1992	FR	865 BRIGHTON AVI	XTRA MART CORP.	865 BRIGTON AVE	Gasoline Unspe	10	G		12/07/1992	
PORTLAND	P-819-1992	FR	73 PLEASANT HILL	UNION OIL CO.	290 BAXTER BOULEV	#2 Fuel Oil	50	G		12/17/1992	
PORTLAND	P-839-1992	FR		DEAD RIVER CO.	73 PLEASANT HILL R	#2 Fuel Oil	2	G		12/24/1992	
PORTLAND		FR		CUSTOM HOUSE WHARF	COMMERCIAL ST.	Diesel	5	G		12/31/1992	

## Spill Report Master List

665

MCD	SPILL #	STATUS	LOCATION	LAST NAME	COMPANY	ADDRESS	PRODUCT	AMOUNT	UNIT	DATE	SPILL
PORTLAND	P-847-1992	FR	181 BRACKETT ST.	UNKNOWN	COMMUNITY EML. PROJ.	181 BRACKETT ST.	Non-Hazardous	10	G	10/22/1992	
PORTLAND	P-848-1992	FR	170 ANDERSON ST	GENERAL ELECTRIC SUPPL	GENERAL ELECTRIC SUPPL	170 ANDERSON ST.	Gasoline Unspe				
PORTLAND	P-850-1992	FR	166 BRACKETT ST.	REICHE SCHOOL PARKING	REICHE SCHOOL PARKING	166 BRACKETT ST.	#2 Fuel Oil	25	G		
PORTLAND	P-862-1992	FR	PARK ST.	C. N. BROWN OIL CO.	PARK AVE	PARK AVE	Gasoline Unspe				
PORTLAND	P-864-1992	FR	2211 CONGRESS S	UNION MUTUAL LIFE INS	(UF 2211 CONGRESS ST.	UNION MUTUAL LIFE INS (UF 2211 CONGRESS ST.	Unleaded Gasol				
PORTLAND	P-869-1992	FR	COMMERCIAL STR	VESSEL SERVICES INC.	COMMERCIAL STREET	COMMERCIAL STREET	Gasoline Unspe				
PORTLAND	P-874-1992	FR		UNKNOWN			Diesel	5	G	11/28/1992	
PORTLAND	P-90-1992	FR	135 MARGINAL WA	BALLARD OIL CO./SATCO	135 MARGINAL WAY	135 MARGINAL WAY	Non-Hazardous	10	G	10/22/1992	
PORTLAND	P-91-1992	FR	844 STEVENS AVE	CASCO NORTHERN BANK	844 STEVENS AVE.	844 STEVENS AVE.	Gasoline Unspe	100	G		
PORTLAND	P-95-1992	FR		MYSTERY/PTLD WATER DIS	MYSTERY/PTLD WATER DIS	#2 Fuel Oil		10	G		
PORTLAND	P-100-1993	FR	315 PARK AVE.	A. R. WRIGHT CO.	58 FORE ST.	CUSTOM HOUSE WH	Animal Fats/Ret	199	G	02/11/1992	
PORTLAND	P-106-1993	FR	84 AVALON	LOVELY, LUTHER & JOYCE	84 AVALON RD	84 AVALON RD	Gasoline Unspe	180	G	02/24/1993	
PORTLAND	P-108-1993	FR	515 WASHINGTON	X-PRESS 002 (REG 4470)	515 WASHINGTON S	515 WASHINGTON S	#1 Fuel Oil - Kei	100	G	08/30/1991	
PORTLAND	P-146-1993	FR	D STREET	MYSTERY	D STREET	D STREET	Gasoline Unspe	100	G	03/15/1993	
PORTLAND	P-168-1993	FR	201 CONGRESS ST	DEAD RIVER CO.	73 PLEASANT HILL R	73 PLEASANT HILL R	#2 Fuel Oil	5	G	03/15/1993	
PORTLAND	P-171-1993	FR	70 ST. JOHN ST	BARBER FOODS	70 ST. JOHN ST.	70 ST. JOHN ST.	Hazardous Chei	200	P	03/13/1993	
PORTLAND	P-180-1993	FR		BATH IRON WORKS			Unspecified Oil	20	G	03/22/1993	
PORTLAND	P-195-1993	FR	18 LINCOLN ST.	BREGGY			#2 Fuel Oil	20	G	03/26/1993	
PORTLAND	P-210-1993	FR	COMMERCIAL ST				Diesel	5	G		
PORTLAND	P-24-1993	FR	145 PRESUMPSCO	DEMILLO'S MARINA	36 UNION WHARF	36 UNION WHARF	Waste Oil/Used	5	G	04/07/1993	
PORTLAND	P-252-1993	FR	CASCO BAY	ARCHTELLIC, INC.	145 PRESUMPSCOT	145 PRESUMPSCOT	#2 Fuel Oil	30	G	01/16/1993	
PORTLAND	P-254-1993	FR	349 PARK, H P HOC	CLEAN CASCO BAY INC.	48 UNION WHARF	48 UNION WHARF	Hydraulic Oil	15	G	04/16/1993	
PORTLAND	P-267-1993	FR	1001 WESTBROOK	H.P. HOOD DAIRY, INC.	349 PARK AVE	349 PARK AVE	Hazardous Chei	175	P	03/22/1993	
PORTLAND	P-273-1993	FR	COMMERCIAL ST	HERTZ CORP. (REG. 1395)	1001 WESTBROOK S	1001 WESTBROOK S	Gasoline Unspe	25	G		
PORTLAND	P-275-1993	FR	BEANPOT CIRCLE	HOBSON'S WHARF CO.	P. O. BOX 267	P. O. BOX 267	Waste Oil/Used	100	G		
PORTLAND	P-280-1993	FR	477 RIVERSIDE	BURNHAM & MORRILL	P. O. BOX 1871	P. O. BOX 1871	#6 Fuel Oil	10	G	05/03/1993	
PORTLAND	P-284-1993	FR	234 BRIGHTON AVI	PORTLAND PRODUCE CO	477 RIVERSIDE ST	477 RIVERSIDE ST	Diesel	10	G	03/26/1993	
PORTLAND	P-285-1993	FR	40 COMMERCIAL S	BREGGY OIL SERVICE	84 CONGRESS ST.	84 CONGRESS ST.	#2 Fuel Oil	1	G	04/06/1993	
PORTLAND	P-300-1993	FR	83 VICTOR RD.	BATH IRON WORKS CORP.	40 COMMERCIAL ST.	40 COMMERCIAL ST.	Diesel				
PORTLAND	P-322-1993	FR	119 UNIVERSITY A	STEVENS RESIDENCE	83 VICTOR RD	83 VICTOR RD	#2 Fuel Oil				
PORTLAND	P-324-1993	FR	50 COBB	WILHELMI	119 UNIVERSITY AVE	119 UNIVERSITY AVE	#2 Fuel Oil	100	G	05/20/1993	
PORTLAND	P-338-1993	FR	40 WARREN AVE.	GREENBERG	50 COBB AVE	50 COBB AVE	#1 Fuel Oil - Kei				
PORTLAND	P-347-1993	FR	PORTLAND HARBC	PETER KELLY PROPERTY	40 WARREN AVE	40 WARREN AVE	#2 Fuel Oil				
PORTLAND	P-350-1993	FR		MYSTERY	PORTLAND HARBOR	PORTLAND HARBOR	Diesel				
PORTLAND	P-351-1993	FR	11 GEORGE ST.	BRIAN	PORTLAND INTERNATIONAL	PORTLAND INTERNATIONAL	Unspecified Oil	100	G	06/11/1993	
PORTLAND	P-353-1993	FR	RIVERSIDE IND. PA		11 GEORGE ST	11 GEORGE ST	None	400	G	06/17/1993	
PORTLAND	P-36-1993	FR	100 COMMERCIAL	DOUGLAS BROTHERS	RIVERSIDE IND. PK.	RIVERSIDE IND. PK.	Gasoline Unspe	100	P	06/10/1993	
PORTLAND	P-360-1993	FR		ACADIA BAY CO.	100 COMMERCIAL ST	100 COMMERCIAL ST	Hazardous Chei	1	P	01/26/1993	
PORTLAND	P-361-1993	FR		MYSTERY/BIOMEDICAL	RWS	RWS	Hazardous Chei	40	G	06/13/1993	
PORTLAND	P-363-1993	FR		TUG BOAT	MERRILLS WHARF	MERRILLS WHARF	Diesel				
PORTLAND	P-367-1993	FR	1 PORTLAND FISH	CANADIAN NATIONAL RAILR	INDIA ST	INDIA ST	Diesel	5	G	06/17/1993	
PORTLAND	P-376-1993	FR	64 BLUEBERRY LAI	VESSEL SERVICES, INC	1 PORTLAND FISH PI	1 PORTLAND FISH PI	Diesel				
				BRIGHTON MEDICAL CENTE	335 BRIGHTON AVE	335 BRIGHTON AVE	Animal Fats/Ret				

# Spill Report Master List

MCD	SPILL #	STATUS	LOCATION	LAST NAME	COMPANY	ADDRESS	PRODUCT	AMOUNT	UNIT	DATE	SPILL
PORTLAND	P-378-1993	FR			VESSEL/KATAHDIN		Hydraulic Oil	20	G	06/20/1993	
PORTLAND	P-390-1993	FR	9 JOHNSON ST.		TRANSPORT LEASING CORP	9 JOHNSON ST	Waste Oil/Used		G	06/28/1993	
PORTLAND	P-396-1993	FR			CITY OF PORTLAND	DOUGLAS ST.	Non-Chemical				
PORTLAND	P-397-1993	FR	171 AUBURN ST.		LYSETH-MOORE MIDDLE SC	171 AUBURN ST.	Hazardous Chem	9	P	06/29/1993	
PORTLAND	P-405-1993	FR			VESSEL SVCS INC/OTONKA	2 PORTLAND FISH PI	Diesel	10	G	07/03/1993	
PORTLAND	P-411-1993	FR			BANDIT & THE BITCH FISH C	RFD 1455	Diesel	110	G	07/07/1993	
PORTLAND	P-422-1993	FR		GULLIVER		23 THORNHURST RD #2 Fuel Oil		5	G	07/12/1993	
PORTLAND	P-434-1993	FR			VESSEL QUAYNA	PORTLAND FIRSH PII Diesel		5	G	07/14/1993	
PORTLAND	P-435-1993	FR	191 RIVERSIDE		LEE DODGE	191 RIVERSIDE ST	Waste Oil/Used	30	G	07/13/1993	
PORTLAND	P-443-1993	FR			UNIVERSITY OF SOUTHERN	96 FALMOUTH RD.	#1 Fuel Oil - Kei				
PORTLAND	P-444-1993	FR			UNIVERSITY OF SOUTHERN	FOREST AVE	#1 Fuel Oil - Kei				
PORTLAND	P-447-1993	FR	710 FOREST AVE.		SUMMIT COMMUNICATIONS	710 FOREST AVE.	Waste Oil/Used	15	G	07/21/1993	
PORTLAND	P-45-1993	FR	1150 BRIGHTON A		DAY'S INN	1150 BRIGHTON AVE	#2 Fuel Oil	10	G		
PORTLAND	P-470-1993	FR	2400 CONGRESS		NICHOLS INC. PORTLAND	2400 CONGRESS ST	Unspecified Oil	1000	G	07/29/1993	
PORTLAND	P-482-1993	FR	38 INDIA ST.		JORDAN MEATS	38 INDIA ST	None	5	P	08/02/1993	
PORTLAND	P-496-1993	FR			VESSEL KATINA ASHLEY	VESSEL SERVICES	Diesel	3	G	08/11/1993	
PORTLAND	P-507-1993	FR	15 THOMAS ST.		MYSTERY-AUTO ACCIDENT	15 THOMAS ST	Unleaded Gasol	10	G	08/20/1993	
PORTLAND	P-508-1993	FR	ATLANTIC OCEAN		MYSTERY DRUM - CASCO B,	ATLANTIC OCEAN	Hazardous Chem	55	G		
PORTLAND	P-519-1993	FR	170 ANDERSON ST		GENERAL ELECTRIC SUPPL	PO BOX 910, 1 PRES	#2 Fuel Oil	199	G		
PORTLAND	P-522-1993	FR	CITY POINT ROAD		MYSTERY SPILL		Hazardous Chem	9	G		
PORTLAND	P-524-1993	FR	82 BROOK RD.	LIVINGSTON		238 AUBURN ST. APT Waste Oil/Used		2	G	08/31/1993	
PORTLAND	P-525-1993	FR	PORTLAND HARBOR		MYSTERY SHEEN	VICINITY BIW	Diesel				
PORTLAND	P-531-1993	FR			BATH IRON WORKS	ME PIER-COMMERC.	Diesel	60	G	09/01/1993	
PORTLAND	P-533-1993	FR	PORTLAND FISH PI		VESSEL SERVICES	PORTLAND FISH PIEI Diesel		15	G	08/12/1993	
PORTLAND	P-539-1993	FR	JETPORT, WESTBF		SAFETY CLEAN	RFD #3 BOX 1990	Hazardous Chem	7	G	08/23/1993	
PORTLAND	P-542-1993	FR			DEAD RIVER OIL CO.		None	10	G		
PORTLAND	P-548-1993	FR	WESTBROOK ST.		BATH IRON WORKS	COMMERICAL ST	Asphalt	1	G	07/30/1993	
PORTLAND	P-549-1993	FR	RIVERSIDE IND. PK		NORTHEAST AIRMOTIVE	14 WESTBROOK ST.	Jet Fuel	250	G	09/04/1993	
PORTLAND	P-552-1993	FR			HOMEDCO, INC.	RIVERSIDE IND. PKVA	Hazardous Chem	500	G	09/05/1993	
PORTLAND	P-557-1993	FR			MYSTERY		Unspecified Oil	5	G	09/03/1993	
PORTLAND	P-568-1993	FR	JUNIOR ST.		AMMONIA LEAK MOBILE HOI	JUNIOR ST	Hazardous Chem	2	G	09/07/1993	
PORTLAND	P-587-1993	FR	253 WARREN AVE.		BROWN CONSTRUCTION C	253 WARREN AVE.	Gasoline Unspe	25	G		
PORTLAND	P-588-1993	FR	245 BRIDGTON AVI		MUTUAL OIL CO	PO BOX 986	Gasoline Unspe	50.9	G		
PORTLAND	P-589-1993	FR	93 PINE STREET	MORRISON		P. O. BOX 168	Unspecified Fue				
PORTLAND	P-592-1993	FR	106 WOODFORD S	FRANCES		106 WOODFORD ST.	None				
PORTLAND	P-595-1993	FR	1185 FOREST AVE.		G W JEWITT TRUCKING	1185 FOREST AVE	Unleaded Gasol	99	P	09/23/1993	
PORTLAND	P-601-1993	FR	175 BRACKETT ST.		NORTHERN UTILITIES	VERANDA STREET	Hazardous Chem	200	G	09/29/1993	
PORTLAND	P-601-1993	FR			RUSSION FISH PROCESSING		Animal Fats/Res	0	G	09/26/1993	
PORTLAND	P-602-1993	FR	NEWBURY ST.		DOCKED VESSELS	MAINE STATE PIER	Unspecified Oil	20	G	09/24/1993	
PORTLAND	P-604-1993	FR	13 DAVIS FARM RC		NEW ENGLAND TELEPHONE	13 DAVIS FARM ROAD	Diesel				
PORTLAND	P-605-1993	FR	2 SOMERSET ST.		COMMERCIAL DISTRIBUTOF	2 SOMERSET ST.	#2 Fuel Oil				
PORTLAND	P-606-1993	FR	28 PORTLAND ST		THE ELMS RESIDENCE	28 PORTLAND ST	None	0	G	09/27/1993	
PORTLAND	P-613-1993	FR	175 BRACKETT ST.		MYSTERY		None				
PORTLAND	P-617-1993	FR	54 ST. JOHN ST.		BARBER FOODS	54 ST. JOHN ST.	Diesel	10	G	09/20/1993	

# Spill Report Master List

MCD	SPILL #	STATUS	LOCATION	LAST NAME	COMPANY	ADDRESS	PRODUCT	AMOUNT	UNIT	DATE	SPILL
PORTLAND	P-630-1993	FR	1 PORTLAND FISH PI	VESSEL SERVICES	1 PORTLAND FISH PI	Diesel	10	G		10/07/1993	
PORTLAND	P-639-1993	FR	PORTLAND FISH PI	PPF	PORTLAND FISH PI	Waste Oil/Used	2	G		10/14/1993	
PORTLAND	P-650-1993	FR	343 FOREST AVE.		100 SILVER ST.	Waste Oil/Used	0	G			
PORTLAND	P-659-1993	FR	NEWBURY ST	CMP	EDISON DRIVE	Transmission O	1	G		10/19/1993	
PORTLAND	P-66-1993	FR		SUPERIOR CARRIERS	P. O. BOX 1200	Diesel	15	G		02/06/1993	
PORTLAND	P-664-1993	FR	1397 WASHINGTON	MOBIL OIL CORPORATION	3225 GALLOWS RD.	Unleaded Gasol	5	G		10/07/1993	
PORTLAND	P-679-1993	FR	1585 FOREST AVE.	C. N. BROWN CO.	164 MAIN ST.	Unleaded Gasol	15	G		10/25/1993	
PORTLAND	P-680-1993	FR		CITY OF PORTLAND	389 CONGRESS ST	Diesel	1	G		06/18/1993	
PORTLAND	P-683-1993	FR	75 BISHOP ST.	VANDALISM	75 BISHOP ST.	Unspecified Oil	1	G		10/26/1993	
PORTLAND	P-699-1993	FR	WARREN AVE	GEORGIA PACIFIC	WARREN AVE	Diesel	10	G		11/01/1993	
PORTLAND	P-706-1993	FR	COMMERCIAL STR	MYSTERY SPILL							
PORTLAND	P-717-1993	FR	127 OXFORD ST.								
PORTLAND	P-718-1993	FR	2 PARK AVE.	E. W. NOYES & SONS INC.	P O BOX 938	#2 Fuel Oil					
PORTLAND	P-735-1993	FR	120 EXCHANGE ST	C. N. BROWN CO.	164 MAIN ST. EXTEN	Unleaded Gasol					
PORTLAND	P-744-1993	FR	COMMERCIAL ST	A & M PARTNER'S INC./NEP	120 EXCHANGE STRI	#6 Fuel Oil	400	G		11/16/1993	
PORTLAND	P-758-1993	FR	COMMERCIAL STR	U.S.C.G. WRANGELL (WP-13	259 HIGH ST.	#2 Fuel Oil	75.99	G		11/22/1993	
PORTLAND	P-763-1993	FR	COMMERCIAL STR	BATH IRON WORKS	COMMERCIAL STRE	Diesel					
PORTLAND	P-765-1993	FR	75 SAUGUS ST.	MYSTERY							
PORTLAND	P-773-1993	FR	510 WARREN AVE	GROSSMAN'S INC	65 SAUGUS ST.	Gasoline Unspe	199	G		12/06/1993	
PORTLAND	P-787-1993	FR	191 MARGINAL WA	E.R. NOYES & SONS	200 UNION ST	Diesel	399	G			
PORTLAND	P-788-1993	FR	171 KENNEBEC ST	U. S. POSTAL SERVICE	PO BOX 938	Diesel					
PORTLAND	P-81-1993	FR	185 MASSACHUSSI	C. N. BROWN	171 KENNEBEC ST	Unleaded Gasol					
PORTLAND	P-81-1993	FR	2 MONUMENT SQU	1 & 2 MONUMENT SQUARE	P. O. BOX 200	#2 Fuel Oil	2	G		12/02/1993	
PORTLAND	P-94-1993	FR		SUPERIOR CARRIERS	2 MONUMENT SQUAI	#4 Fuel Oil					
PORTLAND	P-97-1993	FR		MYSTERY	P.O. BOX 1200	#6 Fuel Oil	6	G		12/14/1993	
PORTLAND	P-103-1994	FR	60 COMMERCIAL S	BATH IRON WORKS	40 COMMERCIAL STF	Non-Chemical N	20	P		02/12/1993	
PORTLAND	P-110-1994	FR	1585 FOREST AVEI		P.O. BOX 200	Non-Hazardous	200	P		02/17/1993	
PORTLAND	P-112-1994	FR	30 CHESLEY AVE.	RUSO		Diesel	20	G		02/17/1994	
PORTLAND	P-115-1994	FR	1397 WASHINGTON	MOBIL OIL CORPORATION	21 DEEPWOODS DR.	#2 Fuel Oil	10	G		02/01/1994	
PORTLAND	P-119-1994	FR	111 WOODLAWN		3225 GALLOWS RD.	None					
PORTLAND	P-128-1994	FR	OFF STATE PIER		111 WOODLAWN	#2 Fuel Oil					
PORTLAND	P-132-1994	FR	PEAKS ISLAND	MYSTERY SHEEN	STATE PIER	Diesel					
PORTLAND	P-137-1994	FR	1217 CONGRESS S	MYSTERY	PEAKS ISLAND	Diesel				02/11/1994	
PORTLAND	P-149-1994	FR	CLARK TO 430 CON	GETTY PETROLEUM	REAR 27 MAIN ST.	None				02/17/1994	
PORTLAND	P-16-1994	FR	135 MARGINAL WA	MIDLAND TRUCKING	100 MIDLAND	Gasoline Unspe				03/15/1994	
PORTLAND	P-166-1994	FR	14 CONCORD ST.	R.H.FOSTER, INC.	135 MARGINAL WAY	Diesel	100	G		03/21/1994	
PORTLAND	P-170-1994	FR	84 AUBURN STREE	MOBIL CORPORATION	14 CONCORD ST.	None					
PORTLAND	P-172-1994	FR	40 COMMERCIAL S	BATH IRON WORKS	1 TECHNOLOGY PAR	#2 Fuel Oil	50	G		03/26/1994	
PORTLAND	P-190-1994	FR	127 OXFORD STRE	E. W. NOYES & SONS	40 COMMERCIAL STF	Unleaded Gasol	100	G		03/15/1994	
PORTLAND	P-193-1994	FR	58 FORE ST.	MYSTERY	PO BOX 938	#2 Fuel Oil	2	G		03/25/1994	
PORTLAND	P-196-1994	FR	312 CANCO ROAD	MYSTERY SPILL		Gasoline Unspe	50	G			
PORTLAND	P-200-1994	FR	413 PRESUMPSCO	J.J. NISSEN		Waste Oil/Used	2	G		04/03/1994	
PORTLAND	P-204-1994	FR	MILLION DOLLAR B	CIANBRO	59 WASHINGTON AVI	Unleaded Gasol	4	G		04/04/1994	
PORTLAND	P-209-1994	FR	COMMERCIAL ST	MYSTERY	328 WEST COMMERC	Diesel	70	G		03/11/1994	
PORTLAND	P-210-1994	FR	40 COMMERCIAL S	BATH IRON WORKS	PORTLAND HARBOR	Hydraulic Oil	5	G		04/09/1994	
					40 COMMERCIAL ST	None	1	G		04/12/1994	

## Spill Report Master List

MCD	SPILL #	STATUS	LOCATION	LAST NAME	COMPANY	ADDRESS	PRODUCT	AMOUNT	UNIT	DATE	SPILL
PORTLAND	P-211-1994	FR	327 PRESUMPSCO		C.D. ALFONSO & SONS	327 PRESUMPSCO	Gasoline Unspe		G		
PORTLAND	P-225-1994	FR	93 KENSINGTON S		WEBBER OIL COMPANY	700 MAIN STREET	Diesel	350	G		
PORTLAND	P-230-1994	FR	COMMERCIAL STR		MYSTERY SHEEN	CASCO BAY	Diesel	5	G		
PORTLAND	P-235-1994	FR	60 ELM ST.		ARROW REALTY	198 LANCASTER ST.	#4 Fuel Oil	150	G		04/19/1994
PORTLAND	P-25-1994	FR	60 COMMERCIAL S		BATH IRON WORKS	700 WASHINGTON S	Unknown Subst		G		
PORTLAND	P-253-1994	FR	36 PENWOOD	DOMAN		36 PENWOOD	#2 Fuel Oil	250	G		
PORTLAND	P-26-1994	FR	MAINE STATE PIER		CASCO BAY LINE	MAINE STATE PIER	Unknown Subst		G		
PORTLAND	P-27-1994	FR	335 FOREST AVE.		BAXTER PROPERTY MANAG	305 COMMERCIAL ST	#6 Fuel Oil	1	G		01/21/1994
PORTLAND	P-289-1994	FR	446 COMMERCIAL		REED MCALISTER (TUG)	446 COMMERCIAL ST	None	4800	G		05/14/1994
PORTLAND	P-291-1994	FR	1585 FOREST AVE.		C. N. BROWN	P.O. BOX 200	Diesel	15	G		04/26/1994
PORTLAND	P-295-1994	FR	VICINITY OF VESSI		MYSTERY SHEEN	VESSEL SERVICES	Diesel		G		
PORTLAND	P-299-1994	FR	157 GREENWOOD		INVESTIGATION	157 GREENWOOD LA	None		G		04/13/1995
PORTLAND	P-312-1994	FR	12 FROST STREET		POLISE, JAMES RESIDENCE	12 FROST STREET	None		G		03/30/1994
PORTLAND	P-325-1994	FR	HOLYOKE WHARF	PARMELEE		RR 2, BOX 1444	Unspecified Oil	5	G		03/09/1994
PORTLAND	P-330-1994	FR	22 BRAMHALL ST.		MAINE MEDICAL CENTER	22 BRAMHALL ST.	Diesel	1	G		04/13/1994
PORTLAND	P-336-1994	FR	COMMERCIAL STR		NORTH ATLANTIC INC.	CUMBERLAND WHAF	Animal Fats/Rer		G		05/01/1994
PORTLAND	P-338-1994	FR	1196 CONGRESS S		DOWNEAST ENERGY CORP	P O BOX 8490	Gasoline Unspe	400	G		
PORTLAND	P-355-1994	FR	RAND RD., TRAILER		EMERY-WATERHOUSE CO.	RAND RD.	Diesel	100	G		06/02/1994
PORTLAND	P-365-1994	FR	RAND ROAD		RYDER TRUCK RENTAL	RAND ROAD	Gasoline Unspe	200	G		02/23/1994
PORTLAND	P-382-1994	FR	543 FOREST AVE.		YARMOUTH LUMBER COMP,	384 PORTLAND ROAD	Diesel	50	G		06/19/1994
PORTLAND	P-397-1994	FR	730 CONGRESS ST	MAILMAN	INDEPENDENT ORDER OF C	543 FOREST AVE	#2 Fuel Oil	30	G		
PORTLAND	P-400-1994	FR	370 STEVENS AVE		WEBBER OIL COMPANY	80 HIGHLAND STREE	Unspecified Oil	100	G		01/27/1994
PORTLAND	P-42-1994	FR	273 PRESUMPSCO		HASCALL & HALL	93 KENSINGTON ST.	#6 Fuel Oil	300	G		01/21/1994
PORTLAND	P-43-1994	FR	203 READ ST., BOX		BROCKWAY - SMITH COMPA	146 DASCOMB RD	Diesel	.5	G		07/18/1994
PORTLAND	P-446-1994	FR	CLIFF ISLAND		JIM SEYMORE, JR. ESTATE	CLIFF ISLAND	#2 Fuel Oil	50	G		
PORTLAND	P-447-1994	FR	141 CUMBERLAND	DONG		1101 HIGHLAND AVE	#2 Fuel Oil		G		07/29/1994
PORTLAND	P-459-1994	FR	160 ST. JOHN STRI		SID HARVEY COMPANY	1256 EASTERN AVE.	None		G		
PORTLAND	P-471-1994	FR	193 PRESUMPSCO		CUMBERLAND & YORK DIST	193 PRESUMPSCO	#2 Fuel Oil		G		08/03/1994
PORTLAND	P-482-1994	FR	1199 CONGRESS S		MORRIS SILVER AND ALAN	1199 CONGRESS ST	#2 Fuel Oil	15	G		08/05/1994
PORTLAND	P-499-1994	FR	123 FREE STREET		BICKFORD TRANSPORTATI	ROUTE 1	#4 Fuel Oil	75	G		08/15/1994
PORTLAND	P-508-1994	FR	REAR 9 JOHNSON		TRANSPORT LEASING	REAR 9 JOHNSON RI	Waste Oil/Used	0	G		08/21/1994
PORTLAND	P-523-1994	FR	543 FOREST AVEN		INDEPENDENT ORDER OF C	543 FOREST AVENUE	#2 Fuel Oil		G		
PORTLAND	P-532-1994	FR	87 SPRING STREE		YWCA	87 SPRING STREET	Hazardous Cher		G		08/25/1994
PORTLAND	P-537-1994	FR	43 WASHBURN AVI	SCHAFER		P.O. BOX 507	#2 Fuel Oil		G		08/26/1994
PORTLAND	P-540-1994	FR	132 RIVERSIDE ST		WEBBER OIL CO.	PO BOX 929	Unspecified Oil		G		08/29/1994
PORTLAND	P-542-1994	FR	225 DOUGLAS ST		PORTLAND WATER DISTRI	225 DOUGLAS ST	Diesel		G		08/28/1994
PORTLAND	P-546-1994	FR	40 COMMERCIAL S		BATH IRON WORKS	40 COMMERCIAL ST	None	38	P		08/27/1994
PORTLAND	P-55-1994	FR	1 PORTLAND FISH		UNKNOWN		Unspecified Oil		G		02/08/1994
PORTLAND	P-568-1994	FR	RT 302		VESSEL SERVICES	1 PORTLAND FISH PI	None		G		
PORTLAND	P-574-1994	FR	PTLD JETPORT-10		GRACE ST. TRUST %DOWN	PO BOX 8490	Leaded Gasolin		G		09/15/1994
PORTLAND	P-582-1994	FR	162 CANCO RD		DELTA AIRLINES INC.	ATLANTA INTERNATI	Jet Fuel		G		09/21/1994
PORTLAND	P-587-1994	FR	UNION WHARF		CENTRAL MAINE POWER	41 ANTHONY AVE	Unleaded Gasol		G		
PORTLAND	P-603-1994	FR			UNION WHARF - CASCO BA	UNION WHARF	Non-Hazardous		G		





# Spill Report Master List

SPILL #	STATUS	LOCATION	LAST NAME	COMPANY	ADDRESS	PRODUCT	AMOUNT	UNIT	DATE	SPILL
P-99-1994	FR	64 BLUEBERRY RD		MYSTERY	P.O. BOX 8490	Animal Fats/Rer	0	G	02/21/1994	
P-1-1995	FR	YORK STREET		DOWN EAST ENERGY	278 CONGRESS ST.	None	200	G		
P-10-1995	FR	98 INDIA ST	LEVINSKY		185 RAND ROAD	None				
P-105-1995	FR	185 RAND ROAD		TNT RED STAR EXPRESS		Diesel	50	G	03/04/1995	
P-108-1995	FR	PORTLAND FISH PI		MYSTERY		Diesel	50	G	03/06/1995	
P-109-1995	FR	COMMERCIAL ST.		BATH IRON WORKS	700 WASHINGTON S	Hazardous Cher	25	G	03/02/1995	
P-118-1995	FR	42 ELM ST.		ELM STREET DRYCLEANER:	42 ELM ST.	Hazardous Cher				
P-119-1995	FR			RYDER TRUCK	ROYAL PARK BLVD.	Diesel	.5	G		
P-12-1995	FR	101 VERANDA STR	SEYMOUR							
P-123-1995	FR	171 KENNEBEC ST		U. S. POSTAL SERVICE	101 VERANDA STREF	#2 Fuel Oil	300	G	03/03/1995	
P-133-1995	FR	473 COMMERCIAL		MDOT	171 KENNEBEC ST.	Gasoline Unspe			01/09/1995	
P-138-1995	FR	27 DEERING		UNKNOWN	10A BEACH STREET	#2 Fuel Oil	50	G		
P-141-1995	FR	2105 CONGRESS S		UNUM		Hazardous Cher	5	G		
P-154-1995	FR	22 CUMBERLAND F	CARLSON		2105 CONGRESS ST	None	0	G	03/14/1995	
P-16-1995	FR	520 COMMERCIAL	CIANBRO		22 CUMBERLAND AV	#2 Fuel Oil	2	G	03/13/1995	
P-160-1995	FR	288 FORE STREET		WEBBER OIL	P.O. BOX 1000	#2 Fuel Oil	150	G	01/10/1995	
P-170-1995	FR	439 CONGRESS ST		ACADAMY APTS	93 KENSINGTON	#2 Fuel Oil	16	G	03/27/1995	
P-174-1995	FR	85 ST. JAMES ST		GOODMAN & SONS,	439 CONGRESS ST	#2 Fuel Oil	50	G	04/01/1995	
P-19-1995	FR	1375 FOREST AV		G.E. CAPITAL CORP.	67 BATTERYMARCH	#2 Fuel Oil	0	G	03/09/1995	
P-196-1995	FR	558 ALLEN AVENUE		MR AND MRS SMITH	558 ALLEN AVENUE	#2 Fuel Oil				
P-211-1995	FR	306 WARREN AVEN	CHORSKY		129 MURCH STREET	#2 Fuel Oil	10	G		
P-220-1995	FR	1354-1414 CONGRE		SHAW'S REALTY COMPANY	P O BOX 389	#2 Fuel Oil	200	G	04/24/1995	
P-230-1995	FR	522 STEVENS AVEI		DINSMORE AND BEASLEY S	45 GRAND STREET	Hydraulic Oil	5	G	05/05/1995	
P-234-1995	FR	HOBSON'S WHARF		MYSTERY DRUM	HOBSON'S WHARF	None	0	G		
P-235-1995	FR	856 BRIGHTON AVI		BREAKWATER SCHOOL	856 BRIGHTON AVE	#2 Fuel Oil			05/01/1995	
P-240-1995	FR	315 COMMERCIAL		UNION OIL COMPANY	63 OCEAN STREET	Unleaded Gasol	35	G	05/04/1995	
P-245-1995	FR	58 MILLIKEN STREI		SUPER VALVE, INC.	58 MILLIKEN STREET	#2 Fuel Oil			05/08/1995	
P-270-1995	FR	61 PLEASANT STRI		PORTLAND SCHOOL OF AR	61 PLEASANT STREE	#2 Fuel Oil			05/17/1995	
P-276-1995	FR	10 MORSE STREET	DINAN		10 MORSE STREET	#2 Fuel Oil	500	G		
P-285-1995	FR	477 CONGRESS		NORTHLAND MANAGEMENT		#4 Fuel Oil	400	G		
P-299-1995	FR	READ ST. AND CAN		NORTH-SOUTH TRUCKING	P. O. BOX 49	Diesel	60	G	05/25/1995	
P-330-1995	FR	YORK AND MAPLE		MYSTERY	YORK AND MAPLE S	Hazardous Cher	.5	G	05/25/1995	
P-334-1995	FR	413 PRESUMPSCO		J.J. NISSEN	59 WASHINGTON	Diesel	10	G		
P-358-1995	FR	24 MORRILL	WHITE		TEAM AUTO BODY	None				
P-359-1995	FR	21 SCHOOL ST.		APARTMENTS	21 SCHOOL ST.	Chlorine	.2	G	06/27/1995	
P-372-1995	FR	20 PINE ST		ANONYMOUS		Lube Oil	1	G	07/10/1905	
P-380-1995	FR	171 KENNEBEC ST		U. S. POSTAL SERVICE	171 KENNEBEC ST.	Anti-freeze	2	P	06/23/1995	
P-393-1995	FR	PORTLAND HARBC		MYSTERY		Unspecified Oil	5	G	07/07/1995	
P-41-1995	FR	388 & 400 WARREN		APPLICATOR SALES	P. O. BOX 10109	#2 Fuel Oil				
P-418-1995	FR	156 FEDERAL STRI		U. S. COURT HOUSE	156 FEDERAL STREE	#4 Fuel Oil				
P-419-1995	FR	297 CUMBERLAND		SALVATION ARMY	297 CUMBERLAND A	None	0	G		
P-421-1995	FR	125 PRESUMPSCO	CHAPMAN		P. O. BOX 10700	#2 Fuel Oil	199	G		
P-430-1995	FR	132 AUBURN STRE		FIRST LUTHERAN CHURCH	132 AUBURN STREE	#2 Fuel Oil	25	G		
P-432-1995	FR	NEAR B&M FACTOI	JOHN							

MCD

# Spill Report Master List

MCD	SPILL #	STATUS	LOCATION	LAST_NAME	COMPANY	ADDRESS	PRODUCT	AMOUNT	UNIT	DATE	SPILL
PORTLAND	P-435-1995	FR	125 PRESUMPSCO	CHAPMAN	CENTRAL MAINE RAILROAD	P. O. BOX 10700	Hazardous Chem	99	G		
PORTLAND	P-441-1995	FR	CONGRESS		AMERICAN BUSINESS SYST	RIGBY RD	Hydraulic Oil	30	G	07/27/1995	
PORTLAND	P-444-1995	FR	1 MCALLISTER FAF		MYSTERY	1 MCALLISTER FARM	Waste Oil/Used				
PORTLAND	P-456-1995	FR	FOREST AVENUE F		MYSTERY	POSTAL SERVICE M/	Waste Oil/Used				
PORTLAND	P-487-1995	FR	91 BELL STREET		MORRILL ST. ASSOCIATES	91 BELL ST, PO BOX	None	1	G	07/21/1995	
PORTLAND	P-488-1995	FR	PEAKS ISL., 98 ISL	PLANTE		98 ISLAND AVENUE	Unspecified Oil	0	G	06/09/1995	
PORTLAND	P-489-1995	FR	33 ISLAND AVE., Pt	BRUNS		105 SARGENT ROAD	#2 Fuel Oil	1	G		
PORTLAND	P-491-1995	FR	52 CANCO ROAD	CONGDON		33 EDGWORTH STRE	Leaded Gasolin	100	G		
PORTLAND	P-492-1995	FR	COMMERCIAL ST.			UNKNOW	Waste Oil/Used	5	G		
PORTLAND	P-504-1995	FR	78 PLEASANT ROA	STEVENS		70 ST. JOHN STREET	Diesel	1	G	08/26/1995	
PORTLAND	P-505-1995	FR	70 ST. JOHN STREI	RICE		RR # 10 BEAVERDAM	Ammonia	100	P	08/27/1995	
PORTLAND	P-510-1995	FR	I-295 EXIT 9, NORTI			25 BELMEAD ROAD	#2 Fuel Oil	25	G	08/28/1995	
PORTLAND	P-528-1995	FR	25 BELMEAD ROAL			655 CONGRESS STRI	#4 Fuel Oil	700	G	08/31/1995	
PORTLAND	P-540-1995	FR	655 CONGRESS ST			171 KENNEBEC ST.	Anti-freeze	1.5	G	09/05/1995	
PORTLAND	P-55-1995	FR	171 KENNEBEC ST			15 RUDMAN ROAD	Pesticide Gener				
PORTLAND	P-556-1995	FR	14 COBBERT ROAL	ENNIS		U. S. POSTAL SERVICE					
PORTLAND	P-559-1995	FR	110 ANDERSON ST			TEWKSBURY INDUSTRIES, I	Diesel	1500	G	09/16/1995	
PORTLAND	P-565-1995	FR	DRY DOCK			BATH IRON WORKS	Hydraulic Oil	5	G	10/03/1995	
PORTLAND	P-584-1995	FR	40 COMMERCIAL S	ANDREN		BATH IRON WORKS	Hydraulic Oil	3	G		
PORTLAND	P-606-1995	FR	1967 CONGRESS			1987 CONGRESS	#2 Fuel Oil	10	G		
PORTLAND	P-609-1995	FR	804 WASHINGTON			804 WASHINGTON A'	Unleaded Gasol	5	G	10/06/1995	
PORTLAND	P-616-1995	FR	70 ST. JOHN ST.			70 ST. JOHN ST.	Ammonia	2	P	10/11/1995	
PORTLAND	P-627-1995	FR	987 WESTBROOK S			987 WESTBROOK ST	#2 Fuel Oil				
PORTLAND	P-636-1995	FR	82-107 ELM STREE			ARROW-THOMAS CARDENT	None				
PORTLAND	P-662-1995	FR	171 KENNEBEC ST			171 KENNEBEC ST.	Gasoline Unspe	1	G	10/30/1995	
PORTLAND	P-668-1995	FR	200 VERANDA STR			200 VERANDA STRE	Waste Oil/Used	50	G	11/02/1995	
PORTLAND	P-679-1995	FR	150 READ STREET			PETERBILT OF MAINE	Diesel	10	G		
PORTLAND	P-683-1995	FR	569 BRIGHTON AVI			SPC TRANSPORT/UNION OIL	Waste Oil/Used				
PORTLAND	P-684-1995	FR	308 ALAN AVE.	LOCKHARD		150 READ STREET	Diesel				
PORTLAND	P-688-1995	FR	125 FOREST AVE.			CUMBERLAND FARMS INC	Gasoline Unspe				
PORTLAND	P-690-1995	FR	370 STEVENS AVE			777 DEDHAM STREET	Gasoline Unspe	2	G	11/10/1995	
PORTLAND	P-697-1995	FR	COMMERCIAL ST.			LOCKARD COLLISION	#2 Fuel Oil	.5	G	11/08/1995	
PORTLAND	P-708-1995	FR	COMMERCIAL ST.			171 KENNEBEC ST.	Hydraulic Oil	20	G		
PORTLAND	P-716-1995	FR	RAND ROAD	POOLE		331 VERANDA ST	#6 Fuel Oil				
PORTLAND	P-727-1995	FR	1 BEANPOT CIRCLI			COMMERCIAL ST./ FC	Waste Oil/Used	4	G		
PORTLAND	P-74-1995	FR	166 RIVERSIDE INC			Waste Oil/Used	None	4	G	11/16/1995	
PORTLAND	P-743-1995	FR	75 ST. JOHN ST.			BURNHAM & MORRILL CO. I	Gasoline Unspe	0	G	11/22/1995	
PORTLAND	P-744-1995	FR	125 FOREST AVE			WESTCO INDUSTRIAL DISTF	#2 Fuel Oil	50	G	11/29/1995	
PORTLAND	P-746-1995	FR	660 FOREST AVE.			25 UNION ST	Unspecified Mol	10	G	02/08/1995	
PORTLAND	P-747-1995	FR	177 CONGRESS ST	WAUGH		UNITED STATES POSTAL SE	#2 Fuel Oil	30	G	12/07/1995	
PORTLAND	P-758-1995	FR	2 THOMAS STREET	WARE		171 KENNEBEC ST	#1 Fuel Oil - Ke	75	G	12/08/1995	
PORTLAND	P-765-1995	FR	237 WOODFORDS :	BREGGY		660 FOREST AVE.	#1 Fuel Oil - Ke	0	G	12/08/1995	
PORTLAND	P-766-1995	FR	ME STATE PIER, CI			224 FOWLER ST	#2 Fuel Oil	10	G	12/20/1995	
PORTLAND	P-773-1995	FR	WESTBROOK STRI			2 THOMAS STREET	#2 Fuel Oil	25	G	12/26/1995	
						84 CONGRESS ST	Diesel	0	G		
						DEAKS WHARF	None	25	G		
						987 WESTBROOK ST		0	G		

# Spill Report Master List

MCD	SPILL #	STATUS	LOCATION	LAST_NAME	COMPANY	ADDRESS	PRODUCT	AMOUNT	UNIT	DATE	SPILL
PORTLAND	P-781-1995	FR	143 MAINE ST	DENSMORE	CENTRAL MAINE POWER	143 MAINE ST	#2 Fuel Oil	10	G	11/19/1995	
PORTLAND	P-783-1995	FR	PINE TREE INDUST		H-VAC COMPANY	41 ANTHONY AVE	Hydraulic Oil	4.5	G	11/08/1995	
PORTLAND	P-787-1995	FR	129 FREE STREET			2 KAREN DRIVE, UNI	#2 Fuel Oil	15	G	12/18/1995	
PORTLAND	P-9-1995	FR	290 CONGRESS ST	LEVINSKY		278 CONGRESS ST.	#2 Fuel Oil	20	G		
PORTLAND	P-111-1996	FR	165 SHARIDAN ST		MCCARTNEY, JAMES & MAR	165 SHERIDAN ST.	#2 Fuel Oil	175	G	02/17/1996	
PORTLAND	P-112-1996	FR			FV ALONE		Diesel	1	G	02/11/1996	
PORTLAND	P-126-1996	FR	87 AUBURN STREE		MOBIL OIL CORPORATION	1800 WEST PARK DR	Unleaded Gasol	1	G	02/24/1996	
PORTLAND	P-128-1996	FR			BREGGY OIL SERVICE	84 CONGRESS AVEN	#2 Fuel Oil	5	G	02/27/1996	
PORTLAND	P-130-1996	FR	125 FOREST AVEN		U. S. POSTAL SERVICE	125 FOREST AVENUE	Anti-freeze	2	G	02/27/1996	
PORTLAND	P-135-1996	FR	ST. JOHN STREET		CARL HANSEN TRUCKING		Diesel	20	G	02/29/1996	
PORTLAND	P-137-1996	FR	550 STEVENS AVE.		SNYDER'S OIL BURNER SEF	434 AUBURN ST.	#2 Fuel Oil	100	G		
PORTLAND	P-181-1996	FR	AUBURN AVENUE		C.N. BROWN	160 MAIN STREET	Ex None				
PORTLAND	P-189-1996	FR	HADLOCK COVE		MYSTERY		Lube Oil	11	G		
PORTLAND	P-203-1996	FR	FORMER US MILIT		ARMY CORP OF ENGINEERS		#2 Fuel Oil	5	G		
PORTLAND	P-208-1996	FR	BISHOP ST		CENTRAL MAINE POWER	41 ANTHONY AVE	Transformer Oil	1	G	03/22/1996	
PORTLAND	P-209-1996	FR			MYSTERY		Unspecified Oil	10	G	04/12/1996	
PORTLAND	P-219-1996	FR	8 BEST ST		ROYAL OIL CO.	2066 W. BROADWAY	#2 Fuel Oil	3	G	04/12/1996	
PORTLAND	P-226-1996	FR	365 FORE ST.		MONOPOLY, INC.	P.O. BOX #367 D.T.S.	Lube Oil	10	G	04/16/1996	
PORTLAND	P-245-1996	FR	65 SHERMAN ST		BMW ASSOCIATES	264 STATE ST., APT	None	0	G		
PORTLAND	P-248-1996	FR	318 CONGRESS ST		CITY OF PORTLAND	318 CONGRESS ST	Unleaded Gasol	0	G		
PORTLAND	P-249-1996	FR	INFRONT OF BATE		MYSTERY		None	0	G		
PORTLAND	P-26-1996	FR	845 FOREST AVEN		MATT'S AUTO PREP, INC	845 FOREST AVENUE	None	0	U		
PORTLAND	P-277-1996	FR	530 FOREST AVEN		EDWIN INC., C/O CHARLES	RR 3 BOX 16	Gasoline Unspe	0	G	05/16/1996	
PORTLAND	P-282-1996	FR	PORTLAND HARBC	SOKHANN		240 ELM ST	Unleaded Gasol	0	G	05/15/1996	
PORTLAND	P-292-1996	FR	52 HANOVER STRE		CITY OF PORTLAND CENTR	52 HANOVER STREE	Unspecified Mot	0	U		
PORTLAND	P-299-1996	FR	125 FOREST AVE		UNITE STATES POST OFFI	171 KENNEBEC ST	Hazardous Cher	430	G	05/20/1996	
PORTLAND	P-3-1996	FR	1 DAVIS FARM RD		NYNEX	1 DAVIS FARM RD (4	#2 Fuel Oil	9	G	05/20/1996	
PORTLAND	P-306-1996	FR	150 READ STREET	MUSE	SPC TRANSPORT COMPAN	150 READ STREET	Diesel	20	G	05/21/1996	
PORTLAND	P-307-1996	FR	25 CRAIGIE STREE			25 CRAIGIE STREET	#2 Fuel Oil	50	G	01/17/1996	
PORTLAND	P-31-1996	FR	31 DIAMOND STRE		NATIONAL LINEN SERVICES	31 DIAMOND STREET	#4 Fuel Oil	25	G	01/17/1996	
PORTLAND	P-324-1996	FR	115 FOX STREET		FREIGHTLINER OF MAINE, I	422 PERRY RD., P.O.	Diesel	499	G	04/30/1996	
PORTLAND	P-33-1996	FR	LONG WHARF	CHESSMAN		7 NOBLE AVE.	Gasoline Unspe	10	G	06/13/1996	
PORTLAND	P-356-1996	FR	492 CAPISIC STREI	BURNELL		492 CAPISIC STREET	#2 Fuel Oil	5	G		
PORTLAND	P-378-1996	FR	1280 FOREST AVE.		HILTON, FRANCES & KATHL	1280 FOREST AVE.	#2 Fuel Oil	5	G		
PORTLAND	P-397-1996	FR	175 KENNEBEC ST		DURNAT & ASSOCIATES	1120 FORD BUILDING	Unspecified Mol	5	G		
PORTLAND	P-402-1996	FR	129 FOX ST. & FRA		VIP CHARTER BUSLINE	129 FOX STREET	Diesel	5	G		
PORTLAND	P-413-1996	FR	UNKNOWN	DAWSON		UNKNOWN	None-Chemical h	100.9	G	06/29/1996	
PORTLAND	P-414-1996	FR	FORE STREET		PORT END TAVERN	FORE STREET	Animal Fats/Rer	0	G	07/16/1996	
PORTLAND	P-419-1996	FR	1397 WASHINGTON		MOBIL OIL CORPORATION	1800 WEST PARK DR	None	0	G		
PORTLAND	P-420-1996	FR	87 AUBURN STREE		MOBIL OIL CORPORATION	1800 WEST PARK DR	None	0	G		
PORTLAND	P-429-1996	FR	84 CONGRESS ST		BREGGY OIL COMPANY	P. O. BOX 1018	None	0	G		
PORTLAND	P-445-1996	FR	COMMERCIAL STR		MYSTERY		Diesel	10	G		
PORTLAND	P-450-1996	FR	655 CONGRESS ST	RICE		655 CONGRESS STRI	#4 Fuel Oil	50	G		
PORTLAND	P-457-1996	FR	150 READ STREET		SPC TRANSPORT CO						

# Spill Report Master List

MCID	SPILL #	STATUS	LOCATION	LAST NAME	COMPANY	ADDRESS	PRODUCT	AMOUNT	UNIT	DATE	SPILL
PORTLAND	P-464-1996	FR	772 STEVEN'S AVE		MAINE ARMY NAT. GUARD	CAMP KEYES BLDG.	None				
PORTLAND	P-479-1996	FR	84 AUBURN ST		MOBIL OIL CORP.	P. O. BOX 142667	None				
PORTLAND	P-491-1996	FR	ELM, CUMBERLANE		AUGUST CORP. (BOULOS PI 2 CITY CENTER	2066 WEST BROADW #2 FUEL OIL	Gasoline Unspe	10	G		
PORTLAND	P-497-1996	FR	8 REAR ALBA STRE		ROYAL OIL	2727 NORTH CENTR/	Leaded Gasolin		U		
PORTLAND	P-499-1996	FR	1411 MARGINAL W.		AMERCO / U-HAUL	2727 NORTH CENTR/	#2 Fuel Oil		G	08/08/1996	
PORTLAND	P-516-1996	FR	PORTLAND HARBC		MYSTERY DRUM INVESTIGA	UNKNOWN	None				
PORTLAND	P-520-1996	FR	987 WESTBROOK S		NORTHEAST AVIATION	985 WESTBROOK ST	Gasoline Unspe	0	G		
PORTLAND	P-523-1996	FR	335 BRIGHTON AVE		BRIGHTON MEDICAL CENTE	335 BRIGHTON AVE	#2 Fuel Oil	20	G		
PORTLAND	P-532-1996	FR	45-55 FOREST AVE		NYNEX	45-55 FOREST AVENI	Anti-freeze	150	G		
PORTLAND	P-553-1996	FR	158 FRANCIS	HARRIS		395 MAIN STREET	#2 Fuel Oil	300	G	08/24/1996	
PORTLAND	P-557-1996	FR	211 VALLEY ROAD	APOTHANASI		13 SCOTT DRIVE	None	5	G	09/03/1996	
PORTLAND	P-559-1996	FR	ROUTE 295 SB	COLLARD		52 PARRIS ROAD	Unleaded Gasol				
PORTLAND	P-566-1996	FR	BATES STREET		RICHARDSON DANA DIV. OF	165 PRESUMPSCOT	Waste Oil/Used	3	G	08/29/1996	
PORTLAND	P-568-1996	FR	CASCO BAY		MYSTERY		Non-Chemical I	3	G	05/22/1996	
PORTLAND	P-573-1996	FR	OGDENBURG & CUMBERLANE			142 FEDERAL STREE	Hazardous Chem	1	P		
PORTLAND	P-574-1996	FR	1397 WASHINGTON		MOBIL OIL CORPORATION	3225 GALLOW'S ROAD	None		G		
PORTLAND	P-582-1996	FR	ALBA STREET		MYSTERY		None				
PORTLAND	P-592-1996	FR	CRNR WATERVILLI		CAR ACCIDENT	CRNR WATERVILLE	Waste Oil/Used	3	G	09/13/1996	
PORTLAND	P-602-1996	FR	174 KENNEBEC ST		UNITED STATES POSTAL SE	174 KENNEBEC ST.	Waste Oil/Used	2	G	09/18/1996	
PORTLAND	P-604-1996	FR	22 BRAMHALL STR		MAINE MEDICAL CENTER	22 BRAMHALL STREET #4	Unspecified Mol	1	G		
PORTLAND	P-614-1996	FR	794 CONGRESS ST		CONCORD SQUARE DEV. C	(294 WASHINGTON S	#2 Fuel Oil		U		
PORTLAND	P-615-1996	FR	2 PARK AVE.		C.N. BROWN	PO BOX 200	Unleaded Gasol	99	G		
PORTLAND	P-621-1996	FR	THOMPSON POINT		MYSTERY		Unleaded Gasol	50	G		
PORTLAND	P-627-1996	FR	ATLANTIC OCEAN		VESSEL SEA THUNDER		Pesticide Gener		G		
PORTLAND	P-629-1996	FR	CASCO BAY	MAYO			Diesel	20	G	08/19/1996	
PORTLAND	P-633-1996	FR	65 HANOVER & ALI			UNKNOWN	Diesel		G	10/08/1996	
PORTLAND	P-637-1996	FR	FERNALD STREET		CITY OF PORTLAND	389 CONGRESS STRI	#2 Fuel Oil		G		
PORTLAND	P-641-1996	FR	801 WASHINGTON		MYSTERY SPILL	FERNALD STREET	Unknown Subst	299	G		
PORTLAND	P-646-1996	FR	737 RIVERSIDE STI		CUMBERLAND FARMS, INC.	777 DEDHAM STREE	Gasoline Unspe		G	10/11/1996	
PORTLAND	P-665-1996	FR	79 DENNETT STRE		DON'S POWER EQUIPMENT	737 RIVERSIDE STRE	Waste Oil/Used	999	G		
PORTLAND	P-670-1996	FR	PINE TREE INDUST		SILSBY, RICK & CORINNE	79 DENNETT STREE1	#2 Fuel Oil	50	G	10/21/1996	
PORTLAND	P-676-1996	FR	106 PINE TREE INC		RYDER TRANSPORTATION	: PINE TREE INDUSTR	None	65.99	G	10/22/1996	
PORTLAND	P-677-1996	FR	40 WESTLAND AVE		UNITED STATES POSTAL SE	106 PINE TREE INDU	Gasoline Unspe	0	G		
PORTLAND	P-685-1996	FR	1000 WESTBROOK		ITALIAN HERITAGE CENTER	40 WESTLAND AVE,	#2 Fuel Oil	9	U	10/21/1996	
PORTLAND	P-689-1996	FR	636 RIVERSIDE ST.	LUCAS	THRIFTY CAR RENTAL	1000 WESTBROOK S	Gasoline Unspe		G		
PORTLAND	P-693-1996	FR	PEAK'S ISLAND	SCOTT	P. O. BOX 958	PEAK'S ISLAND	Waste Oil/Used	5	U		
PORTLAND	P-712-1996	FR	602 CONGRESS ST	RICE		655 CONGRESS ST.	Diesel	5	G	10/08/1996	
PORTLAND	P-714-1996	FR	25 PEARL STREET			25 PEARL STREET	None				
PORTLAND	P-73-1996	FR	202-222 KENNEBEC		PARKING GARAGE		None				
PORTLAND	P-742-1996	FR	211 VALLEY ROAD		KEY BANK	1 CANAL PLAZA	Non-Chemical I		P	11/06/1996	
PORTLAND	P-746-1996	FR	250 CANCO ROAD		ANYTHING AUTOMOTIVE	211 VALLEY ROAD	Leaded Gasolin	100	G		
PORTLAND	P-751-1996	FR	FOREST AVE TO R		SELTZER & RYDHOLM DIST.	191 MERRROW ROAD	Waste Oil/Used	9	G		
PORTLAND	P-752-1996	FR	FOREST AVE. & M/		PROGRESSIVE FOODS INC.	UNKNOWN	Diesel	29	G	11/12/1996	
PORTLAND	P-756-1996	FR	334 FOREST AVEN		MYSTERY (OIL TRUCK LEAK	UNKNOWN	#2 Fuel Oil	20	G	11/12/1996	
					PIER 1 IMPORTSMYATT GA	334 FOREST AVENUE	#2 Fuel Oil		G		

# Spill Report Master List

MCD	SPILL #	STATUS	LOCATION	LAST NAME	COMPANY	ADDRESS	PRODUCT	AMOUNT	UNIT	DATE	SPILL
PORTLAND	P-762-1996	FR	1397 WASHINGTON		MOBIL OIL CORPORATION	1800 WEST PARK DR	Unleaded Gasol	9	U		
PORTLAND	P-774-1996	FR	27 MORNING ST.		BREGGY OIL COMPANY	84 CONGRESS ST.	#2 Fuel Oil	3	G	12/03/1996	
PORTLAND	P-786-1996	FR	1217 CONGRESS S		GETTY PETROLEUM / POWE	135 JERICHO TPK.	Unleaded Gasol		U		
PORTLAND	P-794-1996	FR	500 MARGINAL WA		PORTLAND WATER DISTRIC	225 DOUGLAS STREI	Diesel	300	G	12/09/1996	
PORTLAND	P-795-1996	FR	122 FEDERAL STR	CUMBERLANE		142 FEDERAL STREE	None	0	G		
PORTLAND	P-799-1996	FR	515 CUMBERLAND		SPRING ICE & OIL COMPAN	1 PORTLAND FISH PI	#2 Fuel Oil	1	G	12/06/1996	
PORTLAND	P-800-1996	FR	1364 CONGRESS S		MYSTERY		Non-Chemical I	0	G		
PORTLAND	P-802-1996	FR	349 PARK AVE.		H. P. HOOD	349 PARK AVE.	Ammonia	1	P	12/11/1996	
PORTLAND	P-803-1996	FR	1 DIAMOND STREE		GOODWILL INDUSTRIES	1 DIAMOND STREET	Hazardous Chem	0	P	05/01/1996	
PORTLAND	P-809-1996	FR	270 RIVERSIDE & V		T F PROPERTIES (TUDD FLA	270 RIVERSIDE ST.	None				
PORTLAND	P-817-1996	FR			MYSTERY DRUM PORTLANE		None				
PORTLAND	P-831-1996	FR	CASCO BAY		PV JASPER WYMAN	PORTLAND HARBOR	Waste Oil/Used	50	G	12/23/1996	
PORTLAND	P-838-1996	FR	22 MESERVE CIRCI		WEBBER ENERGY FUELS	65 KENSINGTON RO/	Diesel	5	G	10/09/1996	
PORTLAND	P-841-1996	FR	1 PORTLAND FISH		VESSEL SERVICES, INC.	1 PORTLAND FISH PI	#1 Fuel Oil - Kei	5	G	01/25/1996	
PORTLAND	P-844-1996	FR	107 WASHINGTON		THREE G'S MUFFLER AND T	107 WASHINGTON A\	Waste Oil/Used	10	G	12/19/1996	
PORTLAND	P-852-1996	FR	1221 WESTBROOK	BOWLY		1221 WESTBROOK S	None	0	G	05/01/1996	
PORTLAND	P-856-1996	FR		KOUEN		P.O. BOX 6422	None	0	G	11/21/1996	
PORTLAND	P-93-1996	FR	88 VERA STREET	SKOLFIELD		9 WINNOCK'S NECK I	#2 Fuel Oil				
PORTLAND	P-97-1996	FR	72 PINELOCH DRIV	SULLIVAN		72 PINELOCH DRIVE	#2 Fuel Oil	50	G	10/22/1996	
PORTLAND	P-1-1997	FR	101 WALTON STREMA	WILLIAMS		101 WALTON STREET	None	0	G	02/12/1996	
PORTLAND	P-119-1997	FR	1 CANAL PLAZA		UNION OIL COMPANY	63 OCEAN STREET	#2 Fuel Oil	15	G	02/28/1997	
PORTLAND	P-121-1997	FR	SEWAGE PLANT RI		PORTLAND WATER DISTRIC	225 DOUGLASS ST.	Waste Oil/Used	55	G		
PORTLAND	P-147-1997	FR	341 PREBLE STREWA	DSWORTH		30 PREBLE STREET	None	0	G	03/19/1997	
PORTLAND	P-153-1997	FR	87 SPRING ST.		YWCA	87 SPRING ST.	#4 Fuel Oil	100	G	03/18/1997	
PORTLAND	P-154-1997	FR	794 CONGRESS ST		JOHN MORIARTY ASSOCIAT	3 CHURCH STREET	None	0	G		
PORTLAND	P-186-1997	FR	232 RIVERSIDE INC		C P BLOUIN CO	710 WARREN AVE	Hazardous Chem	.1	G	04/27/1997	
PORTLAND	P-188-1997	FR	350 COMMERCIAL		UNITED STATES COAST GU,	259 HIGH STREET	#2 Fuel Oil				
PORTLAND	P-198-1997	FR	232 RIVERSIDE INC		MYSTERY	232 RIVERSIDE INDU	Hazardous Chem	25	G		
PORTLAND	P-199-1997	FR		CASEY		BOUCHARD TRANSPORTAT	77 NEWBRIDGE ROA	Diesel	100	G	04/21/1997
PORTLAND	P-20-1997	FR	15 OLD MAST ROAI			15 OLD MAST ROAD	#2 Fuel Oil				
PORTLAND	P-203-1997	FR	710 WARREN AVE.		C P BLOUIN COMPANY (ROC	PO BOX 2690	Unspecified Oil	25	G		
PORTLAND	P-232-1997	FR	479 FOREST AVE.		K-BROTHERS INC. (PROMPT	13 SCOTT DRIVE	None	0	G		
PORTLAND	P-234-1997	FR	INTERSTATE 295 N		JONES EXPRESS	149 US ROUTE 1	Diesel	100	G	05/04/1997	
PORTLAND	P-252-1997	FR	305 COMMERCIAL		BAXTER PROPERTY MANAG	305 COMMERCIAL ST	Gasoline Unspe				
PORTLAND	P-272-1997	FR	3 ST JOHN'S STREI		SWEETSER CHILDREN'S SE	50 MOODY STREET	#2 Fuel Oil	50	G	05/19/1997	
PORTLAND	P-292-1997	FR	STEVENS AVE. & B		GRANDPA'S EGGS INC. @ P	PO BOX 298	Diesel	15	G	06/02/1997	
PORTLAND	P-296-1997	FR	1585 FOREST AVE.		C.N. BROWN	PO BOX 200	Gasoline Unspe	99	G		
PORTLAND	P-309-1997	DR	COMMERCIAL ST		MYSTERY		Unspecified Mol				
PORTLAND	P-311-1997	FR	144 STATE STREEI		MERCY HOSPITAL	144 STATE STREET	#2 Fuel Oil	0	G		
PORTLAND	P-324-1997	FR	150 - 180 READ STI		J B BROWN & SONS PROPEI	482 CONGRESS ST.	None	0	G		
PORTLAND	P-334-1997	FR	66 FARNHAM ST.	ANDREWS		66 FARNHAM ST.	None				
PORTLAND	P-340-1997	FR	335 FOREST AVE.		BAXTER PROPERTY MANAG	305 COMMERCIAL ST	#2 Fuel Oil				
PORTLAND	P-342-1997	FR	217 READ ST. & QL		J B BROWN & SONS PROPEI	482 CONGRESS STRI	None	0	G		
PORTLAND	P-349-1997	FR	EXIT 8, N RAMP MT		FORT WHITE TRUCKING		Diesel	10	G	06/21/1997	

## Spill Report Master List

<u>MCD</u>	<u>SPILL #</u>	<u>STATUS</u>	<u>LOCATION</u>	<u>LAST NAME</u>	<u>COMPANY</u>	<u>ADDRESS</u>	<u>PRODUCT</u>	<u>AMOUNT</u>	<u>UNIT</u>	<u>DATE</u>	<u>SPILL</u>
PORTLAND	P-352-1997	FR	315 COMMERCIAL		UNION OIL COMPANY	PO BOX 252B	Unleaded Gasol	25	G		
PORTLAND	P-359-1997	FR	CASCO BAY		MYSTERY		Unspecified Oil		U		
PORTLAND	P-364-1997	FR	25 PREBLE STREE	AUGUST		ONE CANAL PLAZA	Gasoline Unspe		G	07/10/1997	
PORTLAND	P-382-1997	FR	FORE RIVER, CUS1		MYSTERY OIL SHEEN	RP UNKNOWN	Diesel	2	G		
PORTLAND	P-385-1997	FR	117 PREBBLE ST.		SCHLOTTERBECK & FOSS	117 PREBBLE ST.	#2 Fuel Oil	100	G		
PORTLAND	P-389-1997	FR	185 KENNEBEC ST		CENTURY TIRE COMPANY	185 KENNEBEC STRT	Gasoline Unspe		G	07/23/1997	
PORTLAND	P-402-1997	FR	710 WARREN AVE.		C P BLOUIN CO.	710 WARREN AVE.	Unspecified Oil	0	G		
PORTLAND	P-407-1997	FR	HOLYOKE WHARF		MYSTERY	HOLYOKE WHARF	Unspecified Oil		U	07/25/1997	
PORTLAND	P-411-1997	FR	117 PREBLE ST.		SCHLOTTERBECK & FOSS	117 PREBLE ST.	#2 Fuel Oil	200	G		
PORTLAND	P-412-1997	FR	11 AVALON ROAD	DYER		11 AVALON ROAD	#2 Fuel Oil		G		
PORTLAND	P-422-1997	FR	70 SAINT JOHN STI		BARBER FOODS	207 LARRABEE ROAL	Ammonia	100	P	07/30/1997	
PORTLAND	P-428-1997	FR	46 DEERING AVENI		CAR ACCIDENT	46 DEERING AVENUE	Unleaded Gasol	10	G	07/28/1997	
PORTLAND	P-434-1997	FR	RT. 25 BRIGHTON		NET REALTY HOLDING TRU	535 BOYLSTON ST.	#2 Fuel Oil	9	G	08/04/1997	
PORTLAND	P-437-1997	FR	111 CONGRESS ST		LILLIANA'S DRYCLEANERS	111 CONGRESS STRI	Hazardous Chei	15	G	08/12/1997	
PORTLAND	P-452-1997	DR	601A DANFORTH S		MV JOH GORTON		Hazardous Chei	100	G	08/14/1997	
PORTLAND	P-453-1997	FR	GROVE STREET		ACETO, MICHAEL C/O L NOI	125 BRACKETT ROAL	Hazardous Chei		G		
PORTLAND	P-459-1997	FR	801 WASHINGTON		CUMBERLAND FARMS	801 WASHINGTON A	Unleaded Gasol	5	G	08/19/1997	
PORTLAND	P-460-1997	FR	PRESUMSCOTT S		SAFE HANDLING		#6 Fuel Oil	300	G	08/20/1997	
PORTLAND	P-461-1997	FR	31 FORE STREET	BURWELL		P. O. BOX 1567	#2 Fuel Oil	1	G	08/22/1997	
PORTLAND	P-462-1997	FR	FORE RIVER, CAS		CELTIC PRIDE II INC., PETEF (UNKNOWN)	12 MAPLE AVE.	Diesel		U	08/22/1997	
PORTLAND	P-482-1997	FR	106 BROOK ROAD	LOSCARSO		106 BROOK ROAD	#2 Fuel Oil	0	G		
PORTLAND	P-483-1997	FR	COMMERCIAL STR	CIAMBRO		P.O. BOX 1000	Hydraulic Oil	2	G		
PORTLAND	P-495-1997	FR	193 PRESUMPSCO		CUMBERLAND & YORK DIST	193 PRESUMSCOT S	Diesel		G		
PORTLAND	P-496-1997	FR		CIAMBRO		P. O. BOX 1000	Hydraulic Oil	.5	G	09/10/1997	
PORTLAND	P-499-1997	FR	COMMERCIAL STR		MYSTERY		Unspecified Oil		G	08/18/1997	
PORTLAND	P-504-1997	FR	NORTH & CONGRE		MYSTERY GASO. SPILL	RP UNKNOWN	Unleaded Gasol	1	G	09/16/1997	
PORTLAND	P-512-1997	FR	MAINE WHARF		UNNAMED FISHING VESSEL	MAINE WHARF	None	0	G	09/02/1997	
PORTLAND	P-514-1997	FR	31 DIAMOND STRE		NATIONAL LINEN SERVICE	1420 PEACHTREE ST	#4 Fuel Oil	5	G	09/02/1997	
PORTLAND	P-519-1997	FR	53 CANCO ROAD	LEGAGE		53 CANCO ROAD	#2 Fuel Oil	25	G	09/17/1997	
PORTLAND	P-520-1997	FR	PEAKS ISLAND	FINK		PEAKS ISLAND	Unleaded Gasol	1	G	09/17/1997	
PORTLAND	P-524-1997	FR	203 READ STREET		DOWNEAST ENERGY/YARM	55 MAIN STREET	Diesel	15	G	09/09/1997	
PORTLAND	P-525-1997	FR	290 PRESUMPSCO	SKILLINGS		MYSTERY DRUM DUMP RP	Non-Hazardous	.1	G	09/06/1997	
PORTLAND	P-527-1997	FR	7 MONROE STREE			7 MONROE STREET	#2 Fuel Oil	50	G	09/03/1997	
PORTLAND	P-545-1997	FR	200 RIVERSIDE INC		THE MONTALVO CORPORAT	200 RIVERSIDE INDU	None	0	G		
PORTLAND	P-578-1997	DR	114 VALLEY STREE		GREATER PORTLAND TRAS	114 VALLEY STREET	Unspecified Oil		U		
PORTLAND	P-579-1997	FR	184 READ ST. & CA		J B BROWN & SONS	PO BOX 207	None	0	G		
PORTLAND	P-586-1997	FR	135 MARGINAL WA		BALLARD OIL / FIVE LIVER C	135 MARGINAL WAY	Unleaded Gasol	99	G		
PORTLAND	P-595-1997	FR	55 KENWOOD STR.	GOULDING		55 KENWOOD STREE	#2 Fuel Oil		G	10/22/1997	
PORTLAND	P-605-1997	FR	163 WASHINGTON	THURSTON		163 WASHINGTON A	#2 Fuel Oil	10	G	09/17/1997	
PORTLAND	P-609-1997	FR	1199 CONGRESS S		SILVER MORRIS - CASH ENE	1199 CONGRESS ST.	None	0	G		
PORTLAND	P-612-1997	FR	552 ALLEN AVENUI		DOWNEAST ENERGY	PO BOX 8490	#2 Fuel Oil	5	G	10/28/1997	
PORTLAND	P-617-1997	FR			MYSTERY SPILL		Unspecified Mol		G	10/25/1997	
PORTLAND	P-629-1997	FR	225 DOUGLAS ST		PORTLAND WATER DISTRIC	225 DOUGLAS ST	Diesel	10	G	11/05/1997	
PORTLAND	P-644-1997	FR	1127 WESTBROOK		IRVING AVIATION / OIL CORI	PO BOX 401	Aviation Gasolir	9.9	G	11/05/1997	

# Spill Report Master List

05/06/2002

MCD	SPILL #	STATUS	LOCATION	LAST NAME	COMPANY	ADDRESS	PRODUCT	AMOUNT	UNIT	DATE	SPILL
PORTLAND	-647-1997	DR	83 NEWBURY STR		MYSTERY -- FROM THE AIR	83 NEWBURY STREE	Jet Fuel	10	G	11/13/1997	
PORTLAND	-649-1997	FR	70 FOREST AVENU		PORTLAND PUBLIC WORKS	55 PORTLAND STREI	Diesel	10	G	11/25/1997	
PORTLAND	-675-1997	FR	PORTLAND FISH PI	GOGODA		721 MT ARARAT ROA	Diesel	10	G	10/11/1997	
PORTLAND	-680-1997	FR	12 COTTAGE ROAL	ROBERTS		7 HIGHLAND AVENUE	Non-Chemical	0	Y	12/01/1997	
PORTLAND	-683-1997	FR	12 PINE STREET	ALLEN		12 PINE STREET	#2 Fuel Oil	0	G	12/01/1997	
PORTLAND	P-69-1997	FR	13 ELIZABETH STR	THOMAS		13 ELIZABETH STREI	#2 Fuel Oil	10	G	02/06/1997	
PORTLAND	-691-1997	FR	21 BANKCROFT CC		C.N. BROWN	785 FOREST AVENUE	#2 Fuel Oil	10	G	11/25/1997	
PORTLAND	-692-1997	FR	14 VERA STREET	FILIEO		14 VERA STREET	#2 Fuel Oil	199	G	12/05/1997	
PORTLAND	-698-1997	FR	135 WALTON ST. &		DEERING ICE CREAM CO.	135 WALTON ST.	Ammonia	0	P	01/06/1997	
PORTLAND	P-7-1997	FR	64 BLUEBERRY RD		MYSTERY HAZ. MAT. @ RW	UNKNOWN	Hydrochloric Acid	0	G		
PORTLAND	-705-1997	FR	460 WARREN AVE.		GETTY REALTY CORP.	27 REAR MAIN ST.	None	0	G		
PORTLAND	-706-1997	FR	555 COMMERCIAL	TRAYNOR		10 BEACH ST.	None	0	G		
PORTLAND	-709-1997	FR	95 BISHOP ST.		MYSTERY		Unspecified Oil	1.9	G		
PORTLAND	P-72-1997	FR	188 WARREN AVE.		MORIN'S & SONS INC.	188 WARREN AVENU	Unspecified Oil	20	G	12/13/1997	
PORTLAND	-721-1997	FR	18-20 ATLANTIC ST		BREGGY OIL SERVICE	84 CONGRESS STRE	#2 Fuel Oil	25	G	11/03/1997	
PORTLAND	-723-1997	FR	HIGH ST. B/W YORI		ALLEN & COLE MOVING	75 PINE TREE RD. INI	Diesel	15	G	12/18/1997	
PORTLAND	-728-1997	FR	26 WILLIS STREET	SHAW		26 WILLIS STREET	#2 Fuel Oil	20	G	12/18/1997	
PORTLAND	-731-1997	FR	421 COMMERCIAL		UNION OIL CO	63 OCEAN STREET	Gasoline Unspe	99	G	11/04/1997	
PORTLAND	-733-1997	FR	1200 BRIGHTON &		MOBIL OIL CORP.	1800 WESTPARK DR.	Gasoline Unspe	2	G		
PORTLAND	-757-1997	FR	520 ALLEN ANENUI	NADEAU		520 ALLEN AVENUE	Non-Chemical	180	Y		
PORTLAND	P-8-1997	FR	39 FOREST AVENU		CITIZENS BANK OF NH	39 FOREST AVENUE	#2 Fuel Oil	2	G	02/12/1998	
PORTLAND	P-90-1997	FR	157 CONGRESS ST		DIVERSIFIED PROPERTIES, PO BOX 10127	PO BOX 10127	Waste Oil/Used	180	G		
PORTLAND	-100-1998	FR	1 PORTLAND FISH		VESSEL SERVICES	1 PORTLAND FISH PI	Diesel	0	G		
PORTLAND	-103-1998	FR	39 WALTON COUR		MYSTERY		Unspecified Fue	0	G		
PORTLAND	P-119-1998	FR	1158 RIVERSIDE S		CITY OF PORTLAND	389 CONGRESS ST.	Pesticide Gener	10	G	03/18/1998	
PORTLAND	P-120-1998	FR	328 COMMERCIAL		CIANBRO COMPANY	328 COMMERCIAL ST	Hydraulic Oil	15	G	03/20/1998	
PORTLAND	P-125-1998	FR	19 SEELEY		DEAD RIVER OIL CO.	73 PLEASANT HILL R	Hydraulic Oil	0	G		
PORTLAND	P-129-1998	FR	271 OCEAN AVENU		CHEVEROUS HIGH SCHOOL	271 OCEAN AVENUE	None	50	G	04/03/1998	
PORTLAND	P-134-1998	FR	160 PREBLE		HILLMANS AUTO ELECTRIC	160 PREBLE	Waste Oil/Used	0	G		
PORTLAND	P-144-1998	FR	94 VESPER AVENU	HOFFMAN		19 BROOKSIDE AVEN	#2 Fuel Oil	0	G		
PORTLAND	P-154-1998	FR	END OF FREDERIC		B & B TOWING	32 HERFORD AVE	None	11000	G	04/16/1998	
PORTLAND	P-159-1998	FR	RIVERSIDE AVE		DOUGLAS BROTHERS INC	P.O. BOX 2008	Hazardous Chem	0	G	03/11/1998	
PORTLAND	P-165-1998	FR	365 SPRING ST.	LUTES		365 SPRING ST.	None	0	G		
PORTLAND	P-170-1998	FR	1600 CONGRESS S		MYSTERY AT CENTER FOR	1600 CONGRESS ST	Non-Chemical	25	P	05/01/1998	
PORTLAND	P-180-1998	FR	8 "A" STREET		INDUSTRIAL CONCRETE SE	PO BOX 851	Hazardous Chem	5	G	05/05/1998	
PORTLAND	P-186-1998	FR	270 STEVENS AVE.		KLEEN OIL CO.	849 FOREST AVE.	#2 Fuel Oil	1	G	05/08/1998	
PORTLAND	P-190-1998	FR	1128 WESTBROOK		BUDGET CAR RENTAL	1128 WESTBROOK S	Gasoline Unspe	15	G	05/11/1998	
PORTLAND	P-196-1998	FR	187 PROSPECT ST	SNEKVIK		187 PROSPECT STR#	#2 Fuel Oil	5	G	01/15/1998	
PORTLAND	P-197-1998	FR	250 CANCO ROAD		DEAD RIVER COMPANY	73 PLEASANT HILL R	Diesel	25	G	04/17/1998	
PORTLAND	P-21-1998	FR	187-195 ST. JOHNS		NORTHERN UTILITIES	1075 FOREST AVENU	Lube Oil	0	G		
PORTLAND	P-210-1998	FR	PRESUMPSCOTT S		SAFE HANDLING, INC.	P.O. BOX 1567	#6 Fuel Oil	0	G		
PORTLAND	P-216-1998	FR	BEACH AND CONG		MYSTERY		Unspecified Oil	0	U		

## Spill Report Master List

MCD	SPILL #	STATUS	LOCATION	LAST NAME	COMPANY	ADDRESS	PRODUCT	AMOUNT	UNIT	DATE	SPILL
PORTLAND	P-219-1998	FR	987 WESTBROOK ST		NORTHEAST AIRMOTIVE INC	987 WESTBROOK ST	Jet Fuel	50	G		
PORTLAND	P-233-1998	FR	LEVIA & RAND STS		MYSTERY OIL SPILL		#2 Fuel Oil		U		
PORTLAND	P-241-1998	FR	285 CLIFTON STRE		HUDDERSFIELD APARTMEN	285 CLIFTON STREE	None	0	G		
PORTLAND	P-249-1998	FR	2 EVERGREEN DRI		ASALI, JOE (UAL 716)	2 EVERGREEN DRIV	Waste Oil/Used	10	G		
PORTLAND	P-254-1998	FR	RAND ROAD		RYDER TRANSPORTATION	160 LAWRENCEVILLE	Unleaded Gasol	9	G		
PORTLAND	P-283-1998	FR	CUMBERLAND & 14		C.N. BROWN	PO BOX 200	None				
PORTLAND	P-286-1998	FR	135 WALTON ST. &		DEERING ICE CREAM CO.	135 WALTON ST.	Ammonia		P		
PORTLAND	P-317-1998	FR	68 ALPINE ROAD		LEVESQUE, JANE & RICHA	68 ALPINE ROAD	None				
PORTLAND	P-328-1998	FR	978 WASHINGTON	DIMILLO		978 WASHINGTON A	#2 Fuel Oil	80.99	G		
PORTLAND	P-337-1998	FR	636 RIVERSIDE STI		LUCAS TREE EXPERT CO.	636 RIVERSIDE	#2 Fuel Oil	20	G	07/24/1998	
PORTLAND	P-348-1998	FR	PORTLAND STREE		MYSTERY		Waste Oil/Used		G		
PORTLAND	P-363-1998	FR	518 FOREST AVE.		MOBIL OIL CORP.	1800 WEST PARK DR	None				
PORTLAND	P-367-1998	FR	245 RIVERSIDE ST.		HOME DEPOT	245 RIVERSIDE ST.	Hydraulic Oil	10	G	08/05/1998	
PORTLAND	P-371-1998	FR	757 CONGRESS ST		MYSTERY		Non-Chemical	0	G		
PORTLAND	P-373-1998	FR	71 TREFETHEN	CASEY		5 RUSSELL RD.	#1 Fuel Oil - Kei	1	G	08/04/1998	
PORTLAND	P-412-1998	FR	93 KENSINGTON S		WEBBER OIL CO.	700 MAIN ST.	Unspecified Oil	99	G		
PORTLAND	P-414-1998	FR	404 ISLAND AVENL	MERCURIO		10 CENTRAL STREET	#2 Fuel Oil	100	G		
PORTLAND	P-439-1998	FR	191 GRANT RD.	SAWYER		191 GRANT RD.	#2 Fuel Oil	80	G		
PORTLAND	P-442-1998	FR	PORTLAND FISH PI		HARVEY, BRUCE -- GLACIEF	P.O. BOX 135	Diesel	75.99	G	09/20/1998	
PORTLAND	P-448-1998	FR	278-290 PRESUMP		SAFE HANDLING INC.	145 TWIN RD.	#6 Fuel Oil	20	G	09/24/1998	
PORTLAND	P-470-1998	FR	170 ANDERSON ST		XERXA OIL CO.	170 ANDERSON ST.	#1 Fuel Oil	20	G	10/09/1998	
PORTLAND	P-480-1998	FR	279 STEVENS AVE.		APARTMENT BUILDING	279 STEVENS AVE.	#2 Fuel Oil	2	G	10/11/1998	
PORTLAND	P-49-1998	FR	519 CUMBERLAND		FITTS, ELAINE-CUMBERLAN	RR1 BOX 311	#2 Fuel Oil	30	G		
PORTLAND	P-498-1998	FR	166 BRACKETT ST.		REICHE SCHOOL	166 BRACKETT ST.	Hazardous Chem	1	G		
PORTLAND	P-503-1998	FR	1200 BRIGHTON AV	SUSSE		1200 BRIGHTON AVE	Unspecified Oil	9	G		
PORTLAND	P-511-1998	FR	601A DANFORTH S		MERRILL INDUSTRIES, INC.	601 DANFORTH ST.	Non-Chemical		U	10/22/1998	
PORTLAND	P-519-1998	FR	64 BLUEBERRY RD		REGIONAL WASTE SYSTEM	64 BLUEBERRY RD.	Lube Oil	5	G	10/30/1998	
PORTLAND	P-528-1998	FR	144 WASHBURN	LIBBY		144 WASHBURN	#2 Fuel Oil		G		
PORTLAND	P-529-1998	FR	865 BRIGHTON AVI		MYSTERY		Gasoline Unspe		G		
PORTLAND	P-537-1998	DR	62 SEASHORE AVE		HARMON, MARGARET (PEG)	40 SEASHORE AVEN	#2 Fuel Oil	30	G		
PORTLAND	P-552-1998	FR	256 BANCROFT ST		DOWNEAST ENERGY	172 MAIN STREET	#2 Fuel Oil		G		
PORTLAND	P-553-1998	FR	CASCO BAY		MYSTERY OIL SHEEN		Unspecified Oil		G		
PORTLAND	P-571-1998	FR	304 OCEAN AVE.	CATERIN#		304 OCEAN AVE.	#2 Fuel Oil		G	11/11/1998	
PORTLAND	P-577-1998	FR	22 HIGH ST. APT.#2	REIS		22 HIGH ST. APT.#2	#2 Fuel Oil	100	G	11/17/1998	
PORTLAND	P-589-1998	FR	45-55 FOREST & CI		BELL ATLANTIC CORP.	125 HIGH ST.	None	0	G		
PORTLAND	P-624-1998	FR	100 YELLOWBIRD F		NORTHEAST AIRMOTIVE INC	987 WESTBROOK ST	Jet Fuel	10	G		
PORTLAND	P-631-1998	FR	48 MOODY STREET		WEBBER ENERGY	27 MAIN STREET	#2 Fuel Oil	10	G		
PORTLAND	P-64-1998	FR	RAND ROAD		RYDER TRUCK RENTAL	RAND ROAD	Unspecified Oil		U	12/17/1998	
PORTLAND	P-643-1998	DR	28 VESPER STREE	METER		28 VESPER STREET	#2 Fuel Oil	200	G	12/12/1998	
PORTLAND	P-649-1998	FR	33 ALLEN AVE.	LEWIS		11 SALEM RD.	#2 Fuel Oil		U		
PORTLAND	P-658-1998	FR	331 VERANDA STR		DOWN EAST ENERGY	172 MAIN STREET	#2 Fuel Oil	.5	G	12/29/1998	
PORTLAND	P-674-1998	FR	217 READ ST. & QL		J B BROWN @ NAT. CAN CO	482 CONGRESS ST.	None	0	G		
PORTLAND	P-680-1998	FR	RT. 26 SHAKER RD		WHP CORP.	120 EXCHANGE ST.	None	0	G		
PORTLAND	P-692-1998	FR	1335 WASHINGTON		WGME 13 & FEMA	1335 WASHINGTON #	Diesel		G		



# Spill Report Master List

MCD	SPILL #	STATUS	LOCATION	LAST NAME	COMPANY	ADDRESS	PRODUCT	AMOUNT	UNIT	DATE	SPILL
PORTLAND	P-86-1998	FR	1199 CONGRESS &		MORRIS SILVER CASH	1199 CONGRESS ST	Unleaded Gasol	99	G		
PORTLAND	P-9-1998	FR	62 TORREY STREE		DIXON BROS. OIL CO.	230 MAIN STREET	#2 Fuel Oil	5	G	01/06/1998	
PORTLAND	P-94-1998	FR	23 LAWRENCE AVE		BRETT, LYNDON & THERES/	23 LAWRENCE AVEN	#2 Fuel Oil	75	G		
PORTLAND	P-107-1999	FR	IN FRONT OF COLL		CENTRAL MAINE POWER	EDISON DRIVE	PCB Oil	20	G	02/10/1999	
PORTLAND	P-116-1999	FR	111 WEST ST.	POTTS		111 WEST ST.	#2 Fuel Oil	10	G		
PORTLAND	P-126-1999	FR	MAINE TURNPIKE		SHAW'S INC.		Diesel	35	G	02/18/1999	
PORTLAND	P-135-1999	FR	672 STEVEN'S AVE		CITY OF PORTLAND	3 <sup>rd</sup> CONGRESS ST.	None	0	G		
PORTLAND	P-150-1999	FR	1250 FOREST AVE.		MYSTERY TRUCK		Diesel	20	G	03/01/1999	
PORTLAND	P-206-1999	DQA	CUMBERLAND AVE		PORTLAND HIGH SCHOOL	CUMBERLAND AVE	#2 Fuel Oil	500	G	03/24/1999	
PORTLAND	P-207-1999	DR	704 CONGRESS ST		SOUTHLAND 7-ELEVEN CO	704 CONGRESS STRI	Unleaded Gasol	25	G	03/25/1999	
PORTLAND	P-257-1999	FR	40 W COMMERCIAL		NORTHERN UTILITIES-BAY	1075 FOREST AVE.	Unspecified Oil	5	G	02/26/1999	
PORTLAND	P-264-1999	FR	DEERING AVENUE		CITY OF PORTLAND, PUBLIC	55 PORTLAND STREI	Diesel	100	G		
PORTLAND	P-268-1999	FR	WENDELL AVE.		MYSTERY		#2 Fuel Oil	99	G	05/13/1999	
PORTLAND	P-273-1999	DR	66 MILLIKEN STREI		DURASTONE, INC.	66 MILLIKEN STRSST	Hydrochloric Ac	35	G		
PORTLAND	P-311-1999	FR	44 LESTER DR.	HAMBERLAI		44 LESTER DR.	#2 Fuel Oil	0	G		
PORTLAND	P-319-1999	FR	56 MILLIKEN ST. &		SUPERVALU INC.	56 MILLIKEN ST.	Diesel	0	G		
PORTLAND	P-349-1999	FR	270 RIVERSIDE & V	GAGNON		STOP & SHOP, 270 R	None	10	G	06/02/1999	
PORTLAND	P-358-1999	FR	PEARL AND FOXX		OAKHURST DAIRY	364 FOREST AVE	Diesel	5	G		
PORTLAND	P-372-1999	FR	94 COMMERCIAL S	DONOVAN		94 COMMERCIAL STI	#2 Fuel Oil	5	G		
PORTLAND	P-383-1999	FR	312 CANCO ROAD		DEAD RIVER COMPANY		#2 Fuel Oil	5	G	06/15/1999	
PORTLAND	P-387-1999	FR	66 MILLIKEN ROAD		DURASTONE	66 MILLIKEN ROAD	Hydrochloric Ac	.01	G	06/16/1999	
PORTLAND	P-393-1999	FR	HALL STREET		MYSTERY		None	2	G	06/24/1999	
PORTLAND	P-419-1999	FR	CANCO ROAD		CENTRAL MAINE POWER	83 EDISON DRIVE	Transformer Oil	5	G	06/23/1999	
PORTLAND	P-422-1999	FR	518 FOREST AVE		MOBIL OIL CORP.	518 FOREST AVE	Diesel	1	G	06/29/1999	
PORTLAND	P-454-1999	FR	DEERING AVE.		CMP		Transformer Oil	99	G		
PORTLAND	P-474-1999	FR	110 ANDERSON ST		TEWKSBURY INDUSTRIES J	110 ANDERSON ST.	Waste Oil/Used	5	G	07/07/1999	
PORTLAND	P-480-1999	FR	35 RIVERSIDE AVE		HOME DEPOT	35 RIVERSIDE AVE.	Pesticide Gener	0	G		
PORTLAND	P-490-1999	FR	190 AUBURN ST. R		C N BROWN OIL CO.	MAIN ST. EXT.	None	40	G	08/10/1999	
PORTLAND	P-500-1999	FR	260 WOODFORD'S	MAILMAN		260 WOODFORD'S S	Unleaded Gasol	5	G		
PORTLAND	P-514-1999	FR	2 PORTLAND FISH		BOARD OF HARBOR COMM	2 PORTLAND FISH PI	Diesel	5	G		
PORTLAND	P-553-1999	FR	389 CONGRESS ST		CITY OF PORTLAND	389 CONGRESS STRI	#2 Fuel Oil	.99	G		
PORTLAND	P-559-1999	FR	188 WARREN AVE.		MORIN & SONS, INC.	188 WARREN AVE.	Waste Oil/Used	.99	G		
PORTLAND	P-580-1999	FR	1158 RIVERSIDE S		CITY OF PORTLAND	389 CONGRESS ST.	Unleaded Gasol	.99	G		
PORTLAND	P-581-1999	FR	430 RIVERSIDE INE		UNIFIRST CORP.	430 RIVERSIDE IND. I	#6 Fuel Oil	15	G	08/26/1999	
PORTLAND	P-609-1999	FR	1196 CONGRESS		DOWNEAST ENERGY	8 RAILROAD STREET	Unleaded Gasol	9	G		
PORTLAND	P-624-1999	FR	901 WASHINGTON		J B BROWN & SONS CO.	482 CONGRESS ST.	#2 Fuel Oil	0	G		
PORTLAND	P-627-1999	FR	SEVEN CONGRESS		PORTLAND MUSEUM OF AR	SEVEN CONGRESS S	None	0	G		
PORTLAND	P-632-1999	FR	27 WASHINGTON &		G W JEWETT & SONS TRUC	PO BOX 176, RT. 113	None	2000	G		
PORTLAND	P-636-1999	FR	1145 BRIGHTON A		CITY OF PORTLAND	389 CONGRESS ST.	#6 Fuel Oil	10	G		
PORTLAND	P-64-1999	FR	26 MAYER ROAD	MILLER		26 MAYER ROAD	#2 Fuel Oil	20	G	08/03/1999	
PORTLAND	P-674-1999	FR	SPRING ST.		CENTRAL MAINE POWER	83 EDISON DRIVE	Transformer Oil	0	G		
PORTLAND	P-70-1999	FR	PARIS STREET		MYSTERY		Diesel	0	G		
PORTLAND	P-700-1999	FR	YELLOWBIRD RD.		CITY OF PORTLAND	389 CONGRESS ST.	Diesel	2000	P	10/01/1999	
PORTLAND	P-716-1999	FR	364 FOREST AVEN		OAKHURST DAIRY	364 FOREST AVENUE	Ammonia	0	G		

# Spill Report Master List

SPILL #	STATUS	LOCATION	LAST NAME	COMPANY	ADDRESS	PRODUCT	AMOUNT	UNIT	DATE	SPILL
P-723-1999	FR	61 HUNTINGTON A	HARRISON	CENTRAL MAINE POWER	61 HUNTINGTON AVE #1 Fuel Oil - Kei	None	0	G	10/08/1999	
P-735-1999	FR	312 CANCO ROAD		NAPPI DISTRIBUTORS, INC.	83 EDISON DRIVE	None	0	G	10/22/1999	
P-737-1999	FR	235 PRESUMPSCO		MYSTERY SPILL	235 PRESUMPSCOT	None	0	G		
P-738-1999	FR	FORE RIVER/CASC		PORTLAND WATER DISTRICT		Unspecified Oil				
P-769-1999	DR									
P-77-1999	FR	349 PARK AVENUE	HP			Hazardous Chem	1	G	11/04/1999	
P-801-1999	FR	601A DANFORTH S		MERRILLS INDUSTRIES INC.	349 PARK AVENUE	Diesel	20	G	01/31/1999	
P-807-1999	FR	EASTERN PROMEN		MYSTERY BOAT	601A DANFORTH ST	None	0	G	11/18/1999	
P-817-1999	FR	432 WARREN AVE		NEW ENGLAND DETROIT DII	432 WARREN AVE	Unspecified Oil	0	G		
P-826-1999	FR	72 COMMERCIAL S		ATLANTIC TRAWLERS FISHI 2	PORTLAND FISH PI Waste Oil/Used	Diesel	60	G	11/23/1999	
P-832-1999	FR	66 MILLIKEN STREI		DURASTONE	66 MILLIKEN STREET	Hydraulic Oil	10	G	11/23/1999	
P-860-1999	FR	91 & 93 PARK ST.		INGLES, M. PROPERTY	91 PARK ST.	#2 Fuel Oil	1	G	12/01/1999	
P-869-1999	FR	HIGH STREET		WCSS TV	1 CONGRESS SQUAF	None	0	G		
P-876-1999	FR	ALLEN AVENUE		CENTRAL MAINE POWER	83 EDISON DRIVE	Transformer Oil	1	G	07/18/1999	
P-882-1999	FR	CANCO ROAD		CENTRAL MAINE POWER	83 EDISON DRIVE	Waste Oil/Used	1	G	12/09/1999	
P-898-1999	FR	965 FOREST AVEN		MAINE ROASTERS COFFEE,	965 FOREST AVENUE	Non-Chemical N	0	G	08/03/1999	
P-903-1999	FR	MILL TIDE RD.		CENTRAL MAINE POWER	83 EDISON DRIVE	Transformer Oil	1	G	12/02/1999	
P-910-1999	FR	COMMERCIAL STR	HORR		11 HARBOR LOOP	#2 Fuel Oil	15	G	10/19/1999	
P-926-1999	FR	212 STEVENS AVE.		CITY OF PORTLAND	389 CONGRESS ST.	None	0	G		
P-93-1999	FR	1585 FOREST AVE.		BIG APPLE	1585 FOREST AVE.	Unleaded Gasol	15	G	02/03/1999	
P-939-1999	FR	52 HANOVER STRE		PORTLAND, CITY OF, PUBL	55 PORTLAND STREI	Hydraulic Oil	.99	G		
P-948-1999	FR	1196 CONGRESS S		DOWNEAST ENERGY	172 MAIN STREET	Diesel	3	G		
P-990-1999	FR	171 KENNEBEC ST		UNITED STATES POSTAL SE	171 KENNEBEC STRE	Waste Oil/Used	.5	G	05/12/1999	
P-991-1999	FR	171 KENNEBEC ST		UNITED STATES POSTAL SE	171 KENNEBEC STRE	Waste Oil/Used	.5	G	09/10/1999	
P-998-1999	FR	171 KENNEBEC ST		UNITED STATES POSTAL SE	171 KENNEBEC STRE	Waste Oil/Used	.5	G	09/29/1999	
P-999-1999	FR	380 RIVER STREET		UNITED STATES POSTAL SE	171 KENNEBEC STRE	Anti-freeze	2.5	G	11/08/1999	
P-106-2000	FR	355 WOODFORD S		PROPERTY	355 WOODFORD ST	Hydraulic Oil	3	G	11/15/1999	
P-109-2000	FR	1001 WESTBROOK		PORTLAND INTERNATIONAL	1001 WESTBROOK S	#2 Fuel Oil	0	G	02/22/2000	
P-113-2000	FR	AREA AROUND CH		MYSTERY SHEEN		Unspecified Mot	30	G	02/23/2000	
P-12-2000	FR	STEVENS AVE		DEERING HIGH SCHOOL	STEVENS AVE	Hazardous Chem	.99	G	02/24/2000	
P-126-2000	FR	PORTLAND JETPOI		NORTHEAST AIR MOTOR	PORTLAND JETPORT	Unleaded Gasol	0	G		
P-128-2000	FR	331 VERANDA ST.		MARTIN'S POINT HEALTH C	331 VERANDA ST.	#2 Fuel Oil	4	G	02/28/2000	
P-139-2000	DR	END OF TUCKER S		MYSTERY			1	G		
P-14-2000	FR	PORTLAND FISH PI		MYSTERY -- SHEEN	PORTLAND FISH PIEI	Unknown Subst	U	U		
P-152-2000	FR	64 BLUEBERRY RG		REGIONAL WASTE SYSTEM: 64	BLUEBERRY ROAD	Unspecified Oil	U	U		
P-159-2000	FR	ISLAND AVENUE		CENTRAL MAINE POWER		Hydraulic Oil	0	G	03/21/2000	
P-168-2000	FR	55 PORTLAND & 52		CITY OF PORTLAND	389 CONGRESS ST.	None	2	G		
P-196-2000	FR	27 VANNAH AVE. &		DARLING PLUMBING & HEAT	27 VANNAH AVE.	None	0	G		
P-197-2000	FR	165 READ ST. & CA		AMERICOLD CORP.	165 READ ST.	#2 Fuel Oil	0	G		
P-232-2000	FR	PORTLAND INTER.		NORTHEAST AIR	PORTLAND INTER. Jf	Jet Fuel	3	G	03/24/2000	
P-234-2000	FR	83 MADELINE STR	AGELL		14 MELDEN DRIVE	None	0	G		
P-239-2000	FR	CASCO BAY	KELLY				0	G		
P-265-2000	FR	785 FOREST AVE.		C.N. BROWN CO.	P.O. BOX 200	None	0	G	05/02/2000	
P-267-2000	FR	74 MELBORN ST.		DOWNEAST ENERGY	172 MAIN STREET	Gasoline Unspe	.8	G	04/06/2000	
						#2 Fuel Oil	.25	G	04/17/2000	



# Spill Report Master List

SPILL #	STATUS	LOCATION	LAST NAME	COMPANY	ADDRESS	PRODUCT	AMOUNT	UNIT	DATE	SPILL
P-649-2000	FR	1199 CONGRESS S		M W SEWALL OIL CO	259 FRONT ST	Unleaded Gasol	9	G		
P-650-2000	FR	UNION STREET		TROIANOS WASTE SERVICE	197 LINCOLN STREE	Hydraulic Oil	50	G	10/27/2000	
P-651-2000	FR	865 BRIGHTON AVI		THE GROVE GROUP	PO BOX 866	None	0	G		
P-664-2000	FR	399 FORE STREET		H H SAWYER REALTY	395 FORE STREET	#2 Fuel Oil	1	G	10/15/2000	
P-672-2000	FR	1001 WESTBROOK		AMERICAN EAGEL AIRLINE	1001 WESTBROOK S	Jet Fuel	12	G	09/11/2000	
P-679-2000	FR	252 STATE & SHER		FRASER & ROY	252 STATE ST.	#2 Fuel Oil	100	G		
P-72-2000	FR	162 CANCO ROAD		CENTRAL MAINE POWER	83 EDISON DRIVE	Hydraulic Oil	9	G	02/03/2000	
P-722-2000	FR	COMMERCIAL STR		MYSTERY		None	0	G		
P-724-2000	DQA	1127 WESTBROOK	BLANCHETTE	IRVING OIL CORP	700 MAIN AVE	Jet Fuel	0	G		
P-726-2000	FR	48 WEST PROMEN.	MARTIN		88 WARDTOWN RD.	None	0	G		
P-727-2000	FR	25 MACHIGONNE S	SAMPSON		25 MACHIGONNE STI	#2 Fuel Oil	3	G	11/29/2000	
P-732-2000	FR	987 WESTBROOK S		NORTH EAST AIR MOTIVE	987 WESTBROOK ST	Jet Fuel	3	G	11/14/2000	
P-766-2000	FR	672 OCEAN AVE		DOWNEAST ENERGY	PO BOX 8490	#2 Fuel Oil	3	G	11/30/2000	
P-781-2000	FR	WESTBROOK ROA		AMERICAN EAGLE AIRLINES	WESTBROOK ROAD	Jet Fuel	15	G	12/03/2000	
P-786-2000	FR	RIVERSIDE INDUST		CENTRAL MAINE POWER C	83 EDISON DRIVE	Transformer Oil	.99	G	02/07/2000	
P-808-2000	FR	23 COMMERCIAL S		CENTRAL MAINE POWER	83 EDISON DRIVE	Transformer Oil				
P-842-2000	FR	162 CANCO ROAD		CENTRAL MAINE POWER C	83 EDISON DRIVE	Hydraulic Oil				
P-851-2000	FR	91 AUBURN ROAD		SHAWS SUPERMARKET, INC	P.O. BOX 3566	None				
P-869-2000	FR	PORTLAND INT. JE	DIECKMANN	NORTHEAST AIR	PORTLAND INT. JET	Jet Fuel	0	G	06/07/2000	
P-89-2000	FR	22 DOW STREET		FILL IT UP PLEASE	22 DOW STREET #2	#2 Fuel Oil	20	G	07/19/2000	
P-1-2001	FR	1185 FOREST AVE.		JORDAN MEATS	PO BOX 703	Unleaded Gasol	10	G	12/15/2000	
P-1012-2001	FR	38 INDIA ST		ONEX COMPANY	38 INDIA ST	Ammonia	2	P	01/02/2001	
P-102-2001	DQA	1585 CONGRESS S			440 FOREST AVE	Unleaded Gasol	10	G		
P-1027-2001	FR	16 TATE			16 TATE	#2 Fuel Oil	150	G		
P-1037-2001	DRV		MURPHY	MOBIL		Diesel	40	G	12/17/2001	
P-1037-2001	DQA	865 BRIGHTON AVI	O'BRIEN	X-TRA MART	865 BRIGHTON AVE	Unleaded Gasol	75	G	12/24/2001	
P-1058-2001	DQA	865 BRIGHTON AVI	MARTIN	ABENAQUI TRANSPORT	35 B SOUTH ROAD	Unleaded Gasol	75	G	12/24/2001	
P-1067-2001	DRV	LARCH ST	WESCOTT	CENTRAL MAINE POWER	CANCO RD	Transformer Oil	1	G	11/27/2001	
P-1086-2001	DRV	601 A DANFORTH S	STILES	MEDITERRANEAN MARITIME	437 CHESTNUT ST	Hydraulic Oil	1	G	04/03/2001	
P-122-2001	DQA	299 PRESUMPSCO		UNION OIL CO	63 OCEAN	Unspecified Fue	2	G		
P-1226-2001	FR	1585 CONGRESS S		ONEX CO	440 FOREST AVE	None	0	U		
P-143-2001	DQA	DEERING AVE		CENTRAL MAINE POWER	83 EDISON DRIVE	Transformer Oil	4	G	12/12/2001	
P-145-2001	FR	171 KENNEBEC S		US POSTAL SERVICE	171 KENNEBEC ST	Unleaded Gasol	250	G	03/07/2001	
P-15-2001	DR	5 PORTLAND PIER		BROWN CYNTHIA & WILLIAM	5 PORTLAND PIER	#2 Fuel Oil	40	G	01/10/2001	
P-19-2001	FR	987 WESTBROOK		NORTHEAST AIR	987 WESTBROOK	Jet Fuel	0	U		
P-191-2001	FR	500 FOREST AVE		FIVE HUNDRED FOREST AV	477 CONGRESS ST	None	1500	P		
P-191-2001	FR	87 MARGINAL WAY		MARGINAL HOLDINGS LLC,	90 LEWIS AVE,	Non-Chemical N	50	G	03/23/2001	
P-215-2001	FR	87 MARGINAL WAY		MARGINAL HOLDINGS LLC,	90 LEWIS AVE,	Unspecified Oil	15	G	03/27/2001	
P-226-2001	FR	72 FLORIDA STREE	LEIGHTON		72 FLORIDA STREET	#1 Fuel Oil - Ket				
P-234-2001	DR	UNION WHARF		MYSTERY		Non-Chemical N				
P-24-2001	FR	777 STEVENS AVEI		SERVPRO		Unleaded Gasol				
P-265-2001	FR	1 WIDGERY WAY		IRVING OIL		#2 Fuel Oil	10	G	03/30/2001	
P-270-2001	FR	987 WESTBROOK S		NORTHEAST AIRMOTIVE INC	987 WESTBROOK ST	Jet Fuel	19	G	01/15/2001	
		154 LANE AVE	PHUONG		154 LANE AVE	Unleaded Gasol	1	G	04/06/2001	

# Spill Report Master List

MCD	SPILL #	STATUS	LOCATION	LAST NAME	COMPANY	ADDRESS	PRODUCT	AMOUNT	UNIT	DATE	SPILL
PORTLAND	P-28-2001	FR	79 HIGHLAND AVE		WEBBER ENERGY CO	27 MAIN STREET	#2 Fuel Oil	5	G	01/15/2001	
PORTLAND	P-295-2001	FR	PORTLAND JETPOI		NORTHEAST AIR	PORTLAND JETPORT	Jet Fuel	10	G	02/15/2001	
PORTLAND	P-298-2001	FR	FOREST AVE TO A		MYSTERY	ALD WORTH STREET	Transmission O	1	G	03/14/2001	
PORTLAND	P-299-2001	FR	80 ROWE AVENUE		C N BROWN	PO BOX 200	#2 Fuel Oil	25	G	03/21/2001	
PORTLAND	P-315-2001	FR	COIL STREET		MYSTERY		Unspecified Mot		G		
PORTLAND	P-316-2001	FR	104 GRANT ST		SPRING ST WEST MANAGER	104 GRANT ST	Hazardous Cher	.1	P	04/04/2001	
PORTLAND	P-319-2001	FR	930 FOREST AVEN	KELLY		930 FOREST AVENUE	#2 Fuel Oil		G		
PORTLAND	P-320-2001	FR	202 WARREN AVE		PETER HOLMES HARBOUR	401 WARREN AVE	None	0	G		
PORTLAND	P-324-2001	FR	460 WARREN AVE		GETTY PETROLEUM CORP	DEXTER RD	None		G		
PORTLAND	P-354-2001	FR	PROCTOR & ALEXI		UNIVERSITY OF NEW ENGL	716 STEVENS AVE	None		G		
PORTLAND	P-359-2001	FR	PORTLAND HARBC		CIANBRO CORP	1 HUNNEWELL SQ	None	0	G		
PORTLAND	P-366-2001	DQA		MACPHERSON			Diesel	1	G	04/25/2001	
PORTLAND	P-379-2001	FR	1701 WESTBROOK		MYSTERY DRUM	45 MOUNTAIN ROAD	#2 Fuel Oil	0	G	05/08/2001	
PORTLAND	P-380-2001	FR	515 WARREN AVE		BJ WHOLESAL CLUB INC	1701 WESTBROOK S	Waste Oil/Used	0	G	05/10/2001	
PORTLAND	P-382-2001	FR	100 HARRIS AVE	DARLING		ONE MERCER RD	None	0	G		
PORTLAND	P-388-2001	FR	CARROLL & CHADI		CENTRAL MAINE POWER	100 HARRIS AVE	#1 Fuel Oil - Kei	5	G	04/05/2001	
PORTLAND	P-403-2001	FR	135 BRACKET ST			EDISON DR	Transformer Oil	2	G	05/13/2001	
PORTLAND	P-418-2001	FR	CASCO BAY			PO BOX 4271	None	0	U		
PORTLAND	P-420-2001	DQA				COMMERCIAL ST	Hazardous Cher	.75	G	05/16/2001	
PORTLAND	P-43-2001	FR	57 DOUGLAS ST		FAV THERESA MARIE IV	57 DOUGLAS ST	#2 Fuel Oil	15	G	05/16/2001	
PORTLAND	P-462-2001	FR	960 OCEAN AVE		WEST SCHOOL	PO BOX 191	Hydraulic Oil	50	G	01/19/2001	
PORTLAND	P-475-2001	DQA	1196 CONGRESS S		DRAGON PRODUCTS		Unleaded Gasol	3	G	06/05/2001	
PORTLAND	P-475-2001	DQA	STATE ST.		AUTO OPERATOR		Unleaded Gasol	15	G	06/11/2001	
PORTLAND	P-500-2001	FR	PORTLAND JETPOI		NORTHEAST AIR CO.	UNKNOWN	Unleaded Gasol	.99	G	06/16/2001	
PORTLAND	P-524-2001	FR	987 WESTBROOK S		NORTHEAST AVIATION	PORTLAND JETPORT	Aviation Gasolir	10	G	06/16/2001	
PORTLAND	P-555-2001	FR	UNION & MIDDLE S		OCTOBER CORP - W/BOUL	987 WESTBROOK ST	Jet Fuel	10	G	06/26/2001	
PORTLAND	P-555-2001	FR	ELM & CUMBERLAI		ELM STREET DRYCLEANER	ONE CANAL PLAZA, t	#2 Fuel Oil	5	G	07/06/2001	
PORTLAND	P-593-2001	FR	BRACKET STREET		BIO-SAFE	ELM & CUMBERLANC	Hazardous Cher		G		
PORTLAND	P-599-2001	FR	7 RIGGS ROAD	GERMANI		Non-Hazardous			G		
PORTLAND	P-613-2001	FR	1196 CONGRESS S			7 RIGGS ROAD	#2 Fuel Oil		G	07/28/2001	
PORTLAND	P-615-2001	FR	CUMBERLAND AVE		DOWNEAST ENERGY	MAIN STREET	Gasoline Unspe	2	G	07/31/2001	
PORTLAND	P-622-2001	FR	FORE RIVER		CENTRAL MAINE POWER	83 EDISON DRIVE	Transformer Oil	.5	G	07/25/2001	
PORTLAND	P-623-2001	DQA	CONGRESS & SEW		NORTH STAR SHIPPING	40 PAVILION AVE.	Hydraulic Oil	10	G	06/08/2001	
PORTLAND	P-634-2001	FR	432 STEVENS AVE		CMP	EDISON DRIVE	Hydraulic Oil	.5	G	04/02/2001	
PORTLAND	P-645-2001	FR	COMMERCIAL STR		LONGFELLOW SCHOOL	432 STEVENS AVE	Demolition Debr	2	P	08/14/2001	
PORTLAND	P-646-2001	FR	WILLIAMS ST		MYSTERY		Unknown Subst		G		
PORTLAND	P-651-2001	DQA	CONGRESS & ST.		CENTRAL MAINE POWER C	83 EDISON DRIVE	Transformer Oil	.25	G	05/01/2001	
PORTLAND	P-670-2001	FR	PINE STREET		BRINKS CO.		Waste Oil/Used	5	G	05/30/2001	
PORTLAND	P-679-2001	FR	COMMERCIAL STR		CENTRAL MAINE POWER C	83 EDISON DRIVE	Hydraulic Oil		G		
PORTLAND	P-685-2001	FR	PORTLAND INT JETI		CASCO BAY FERRY TERMIN	COMMERCIAL STREET	Hydraulic Oil	15	G	08/21/2001	
PORTLAND	P-698-2001	DQA	FRANKLIN TO HIGH		NORTHEAST AIR INC	PORTLAND INT JETPC	Jet Fuel	3	G	02/27/2001	
PORTLAND	P-710-2001	DQA	1917 FOREST AVE.		UNKNOWN RP		Diesel	15	G	02/27/2001	
PORTLAND	P-742-2001	FR	28 HANOVER STRE	WAGNER	7-ELEVEN CORP., SOUTHLA	PO BOX 711	None		G	08/31/2001	
PORTLAND	P-747-2001	FR	MARGINAL WAY	RUBIN	28 HANOVER STREET		Non-Chemical A		G	09/05/2001	
PORTLAND	P-72-2001	FR	79 HIGH ST		IRVING OIL CO	MARGINAL WAY	Hazardous Cher	.25	P	09/18/2001	
PORTLAND		FR				MAIN ST. ROUTE 1	#2 Fuel Oil		P	09/22/2001	



**APPENDIX F**

1909

PORTLAND

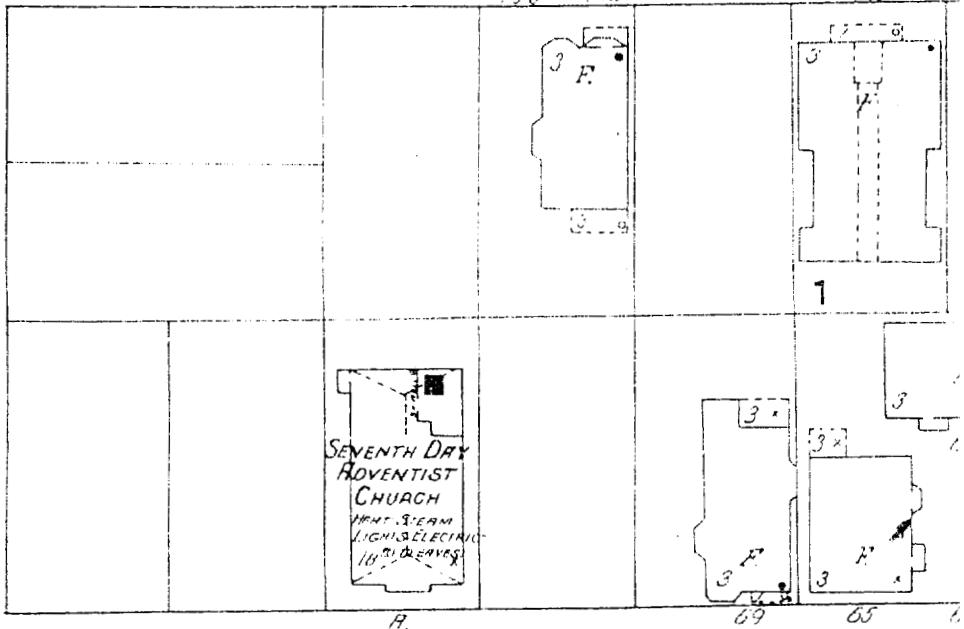
320  
1200' W

60'

34

190 195

106



A.

69

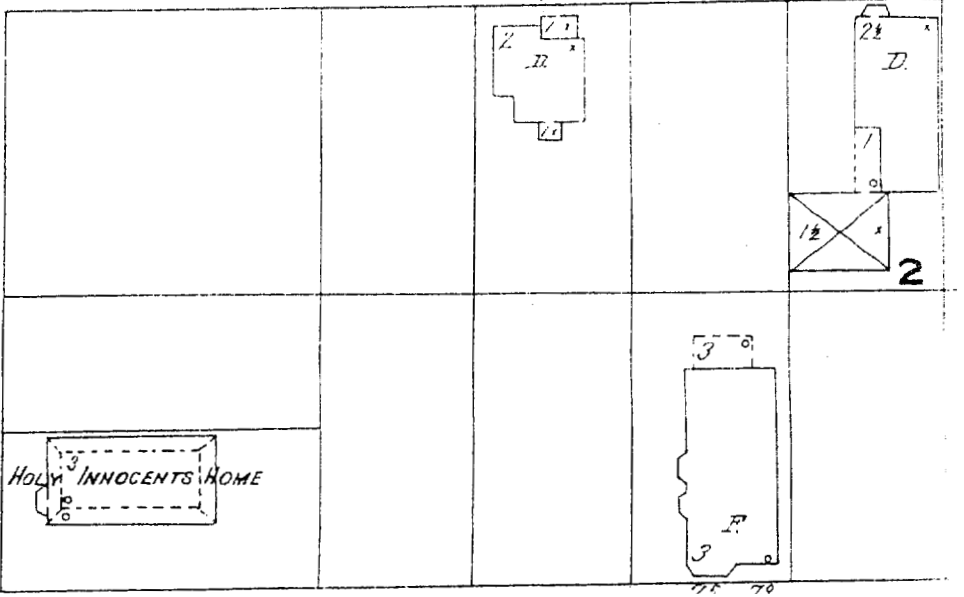

65

60'

GRANT

144

60



73

71

70

55'

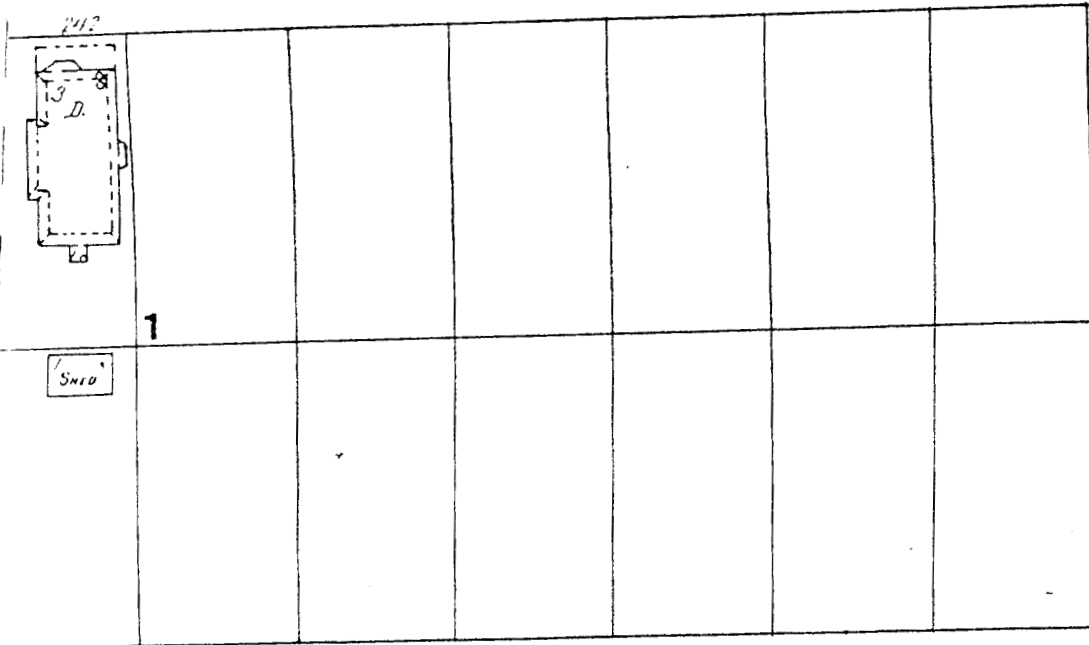
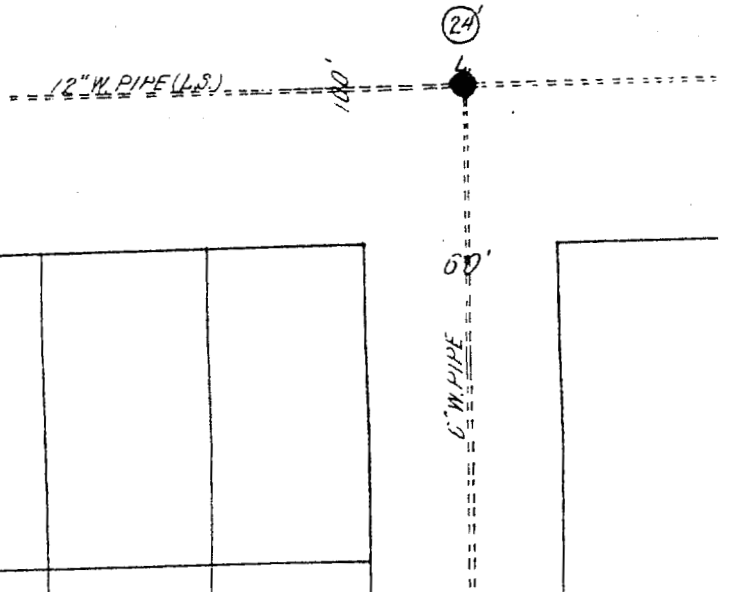
SHERMA

T.H.



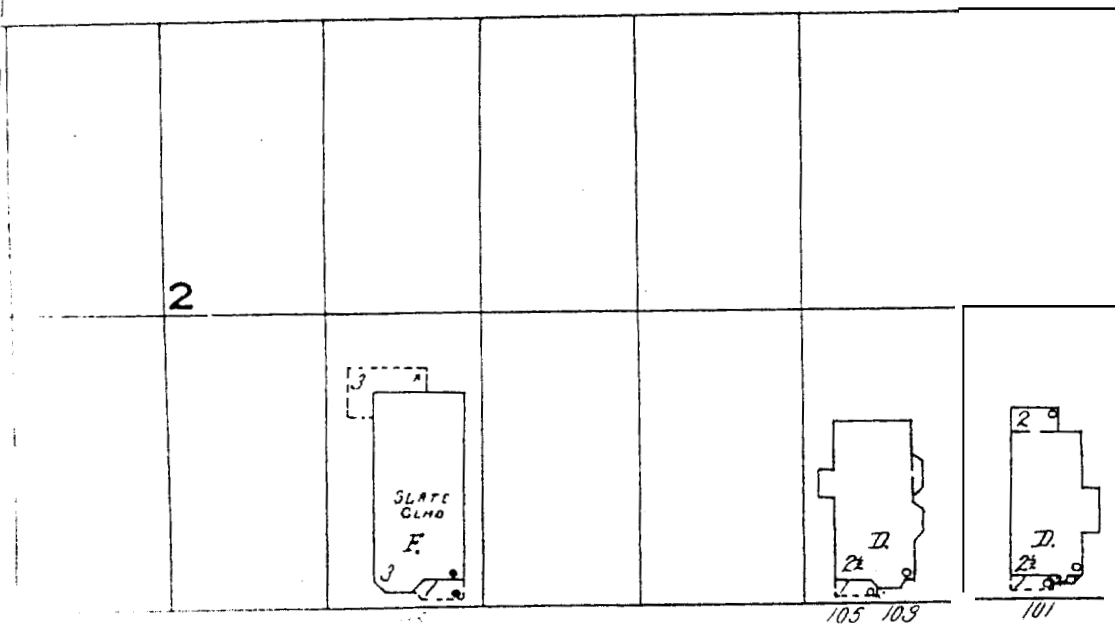
1909

ORTLAND




GRANT

11

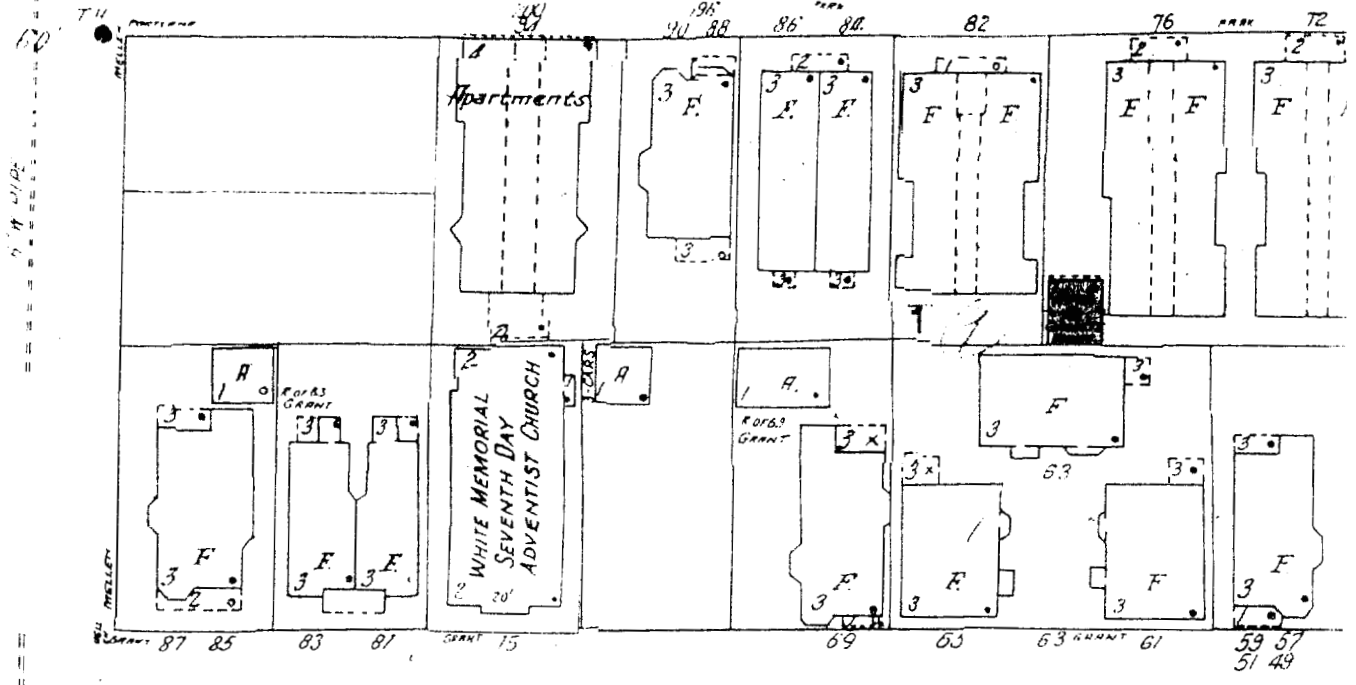


MELLEN

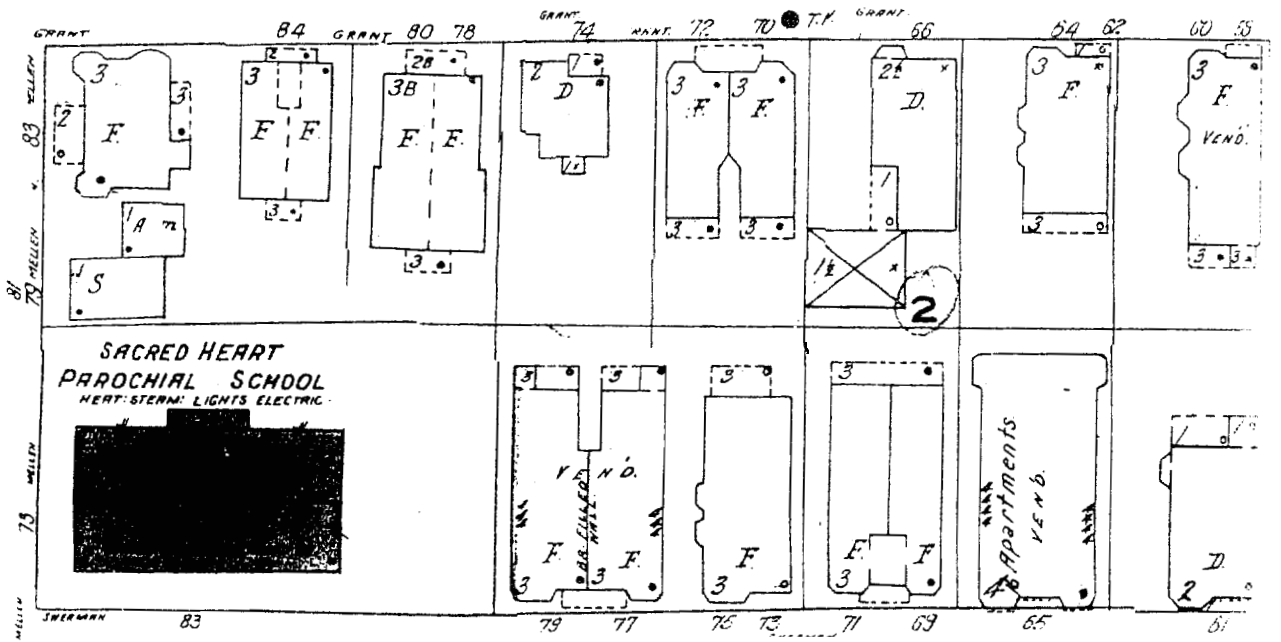


1938  
120

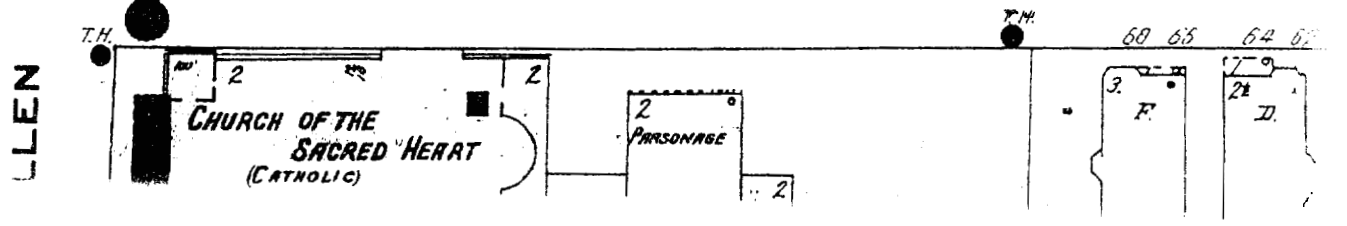
# PARK AV. (PORTLAND)



## GRANT



## SHERMAN



LEN

1938

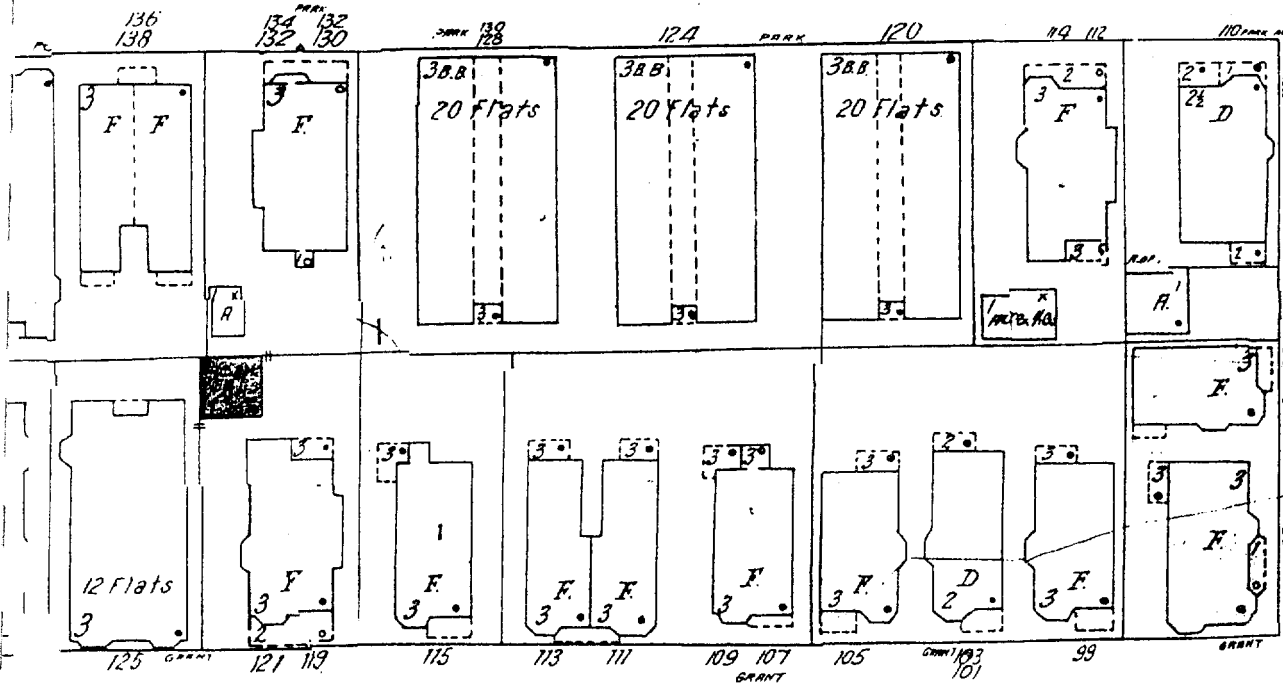
AV. (PORTLAND)

12" W. PIPE (L.S.)

29

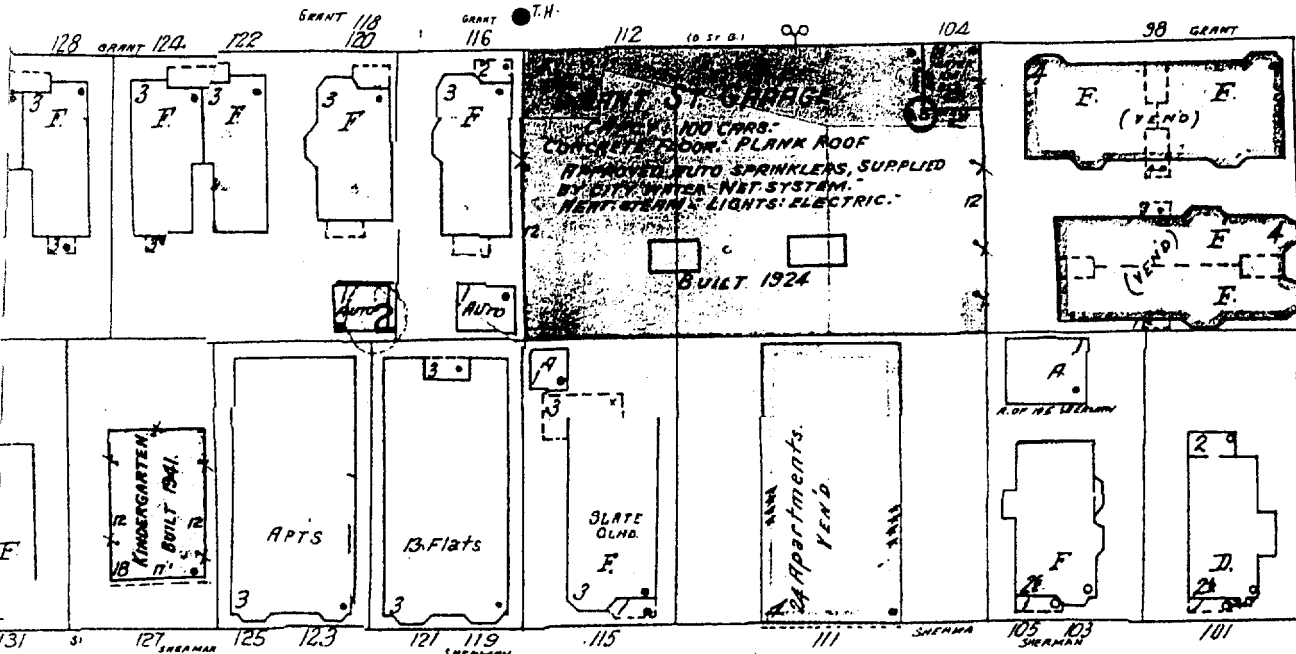
60'

6" W. PIPE



GRANT

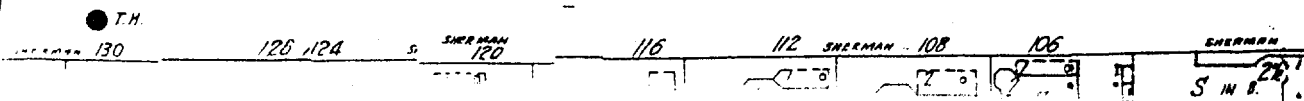
6" W.P.



MELLEN

SHERMAN

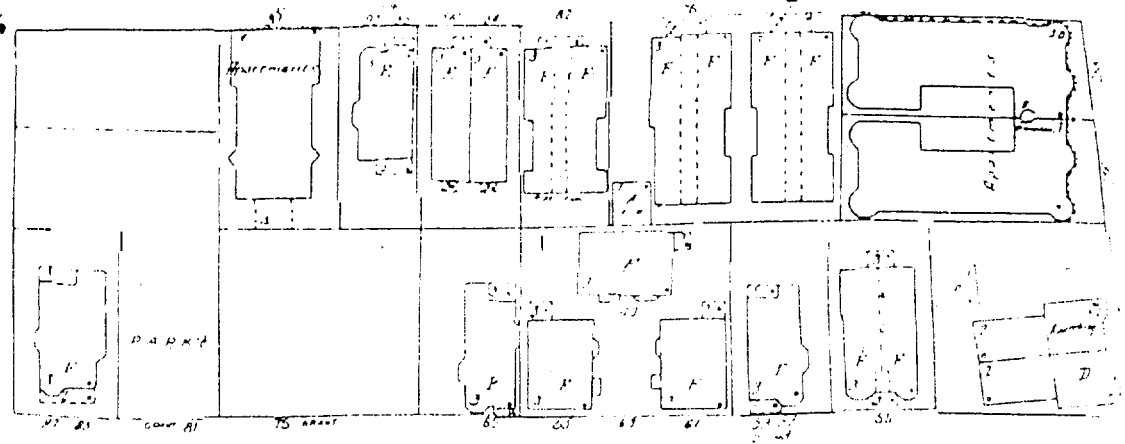
6" W.P.



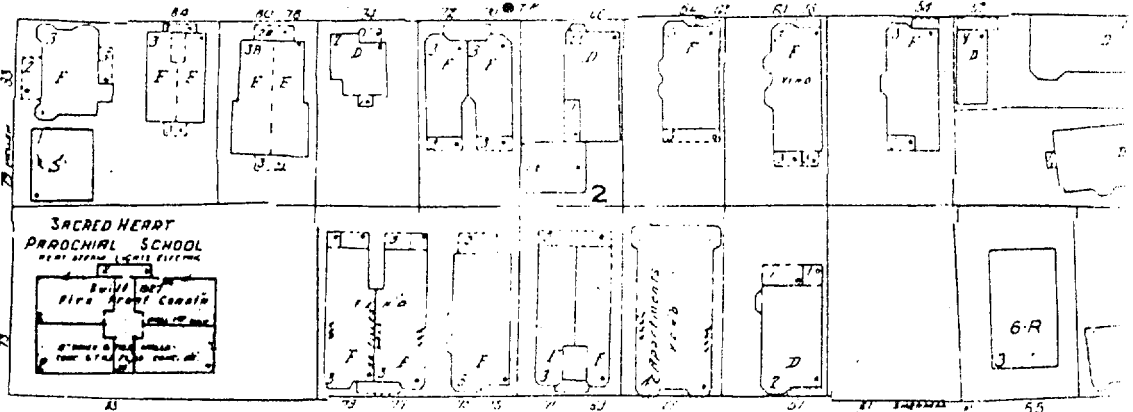
1980

DEERING OAKS (PARK)

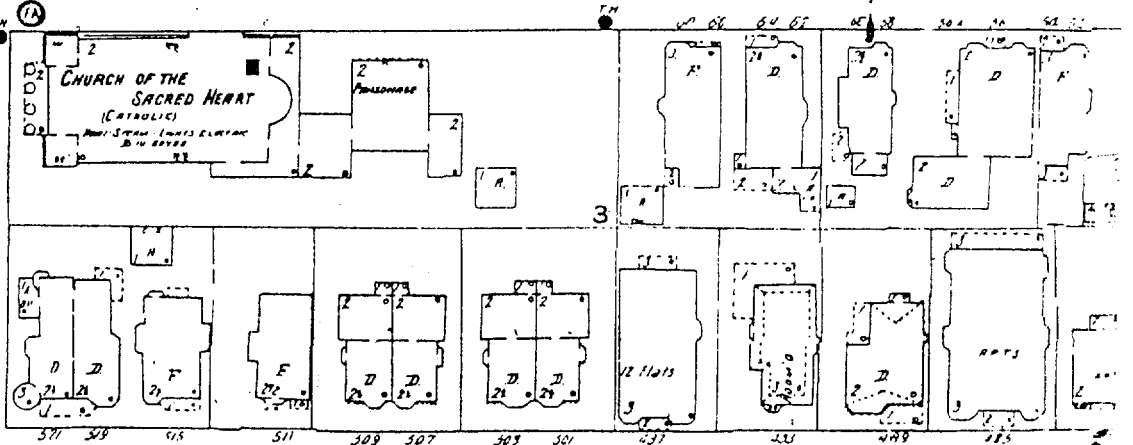
PARK AV.



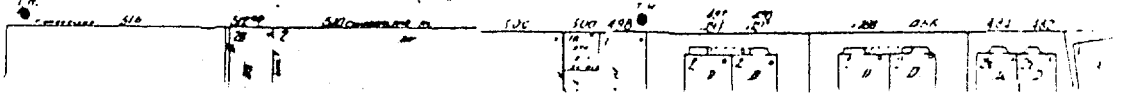
GRANT



SHERMAN



CUMBERLAND AV.



39

?

MELLEN

6' W. PINE

60'

12' W. PINE

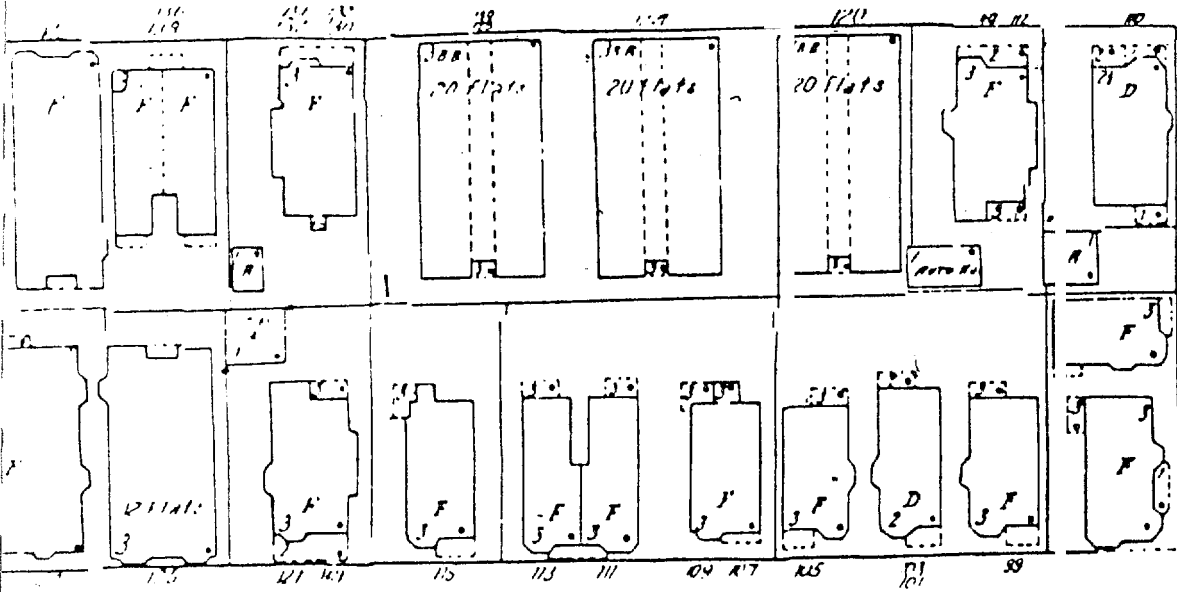
4' W. PINE

57'

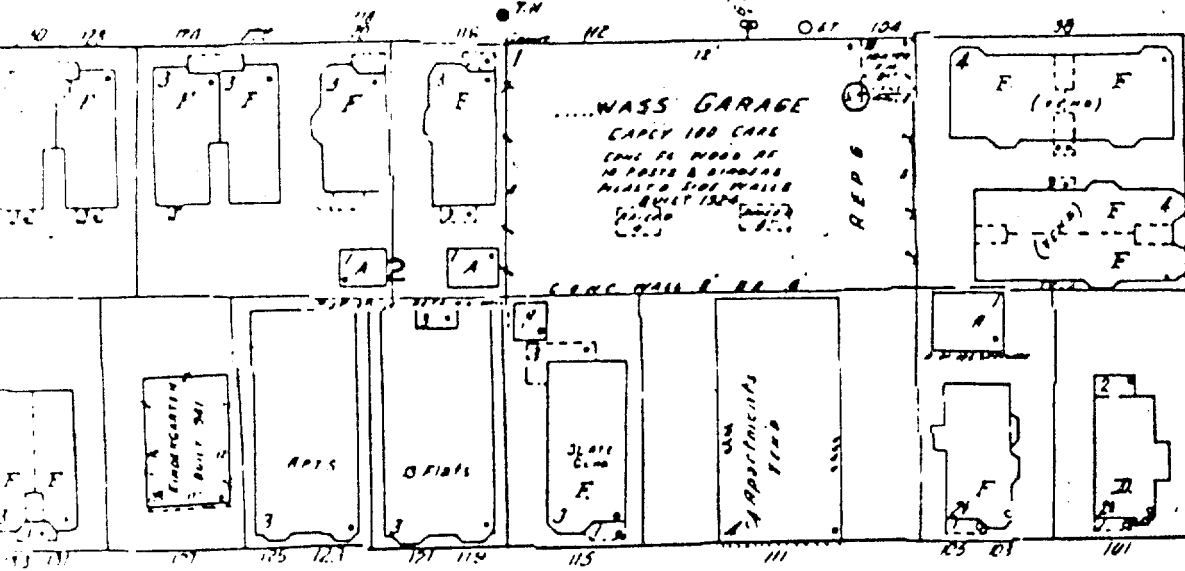
180

(2)

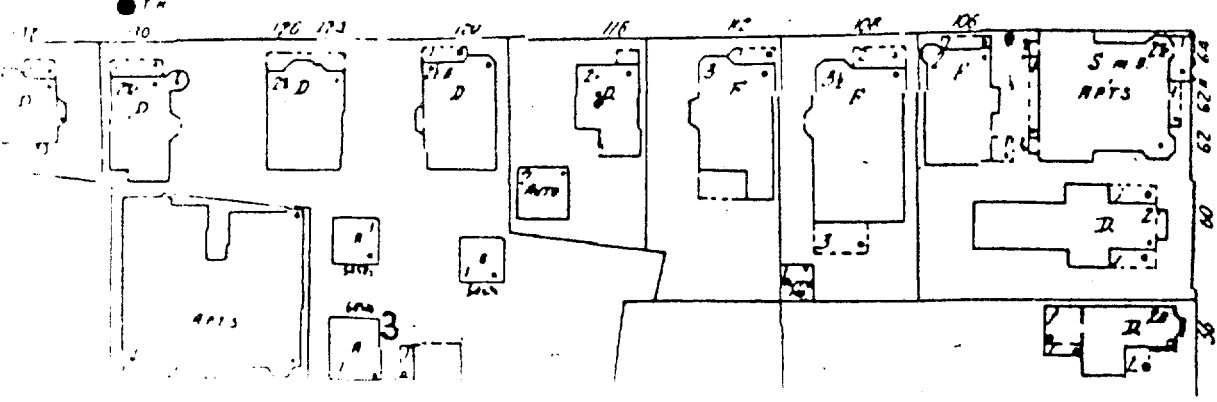
AV



GRANT



SHERMAN



12' W.P.H.E.

6' W.P.

5' S.P.

MELLEN

4

(FA)

1926

DEERING

OAKS


PARK

(32)

100'

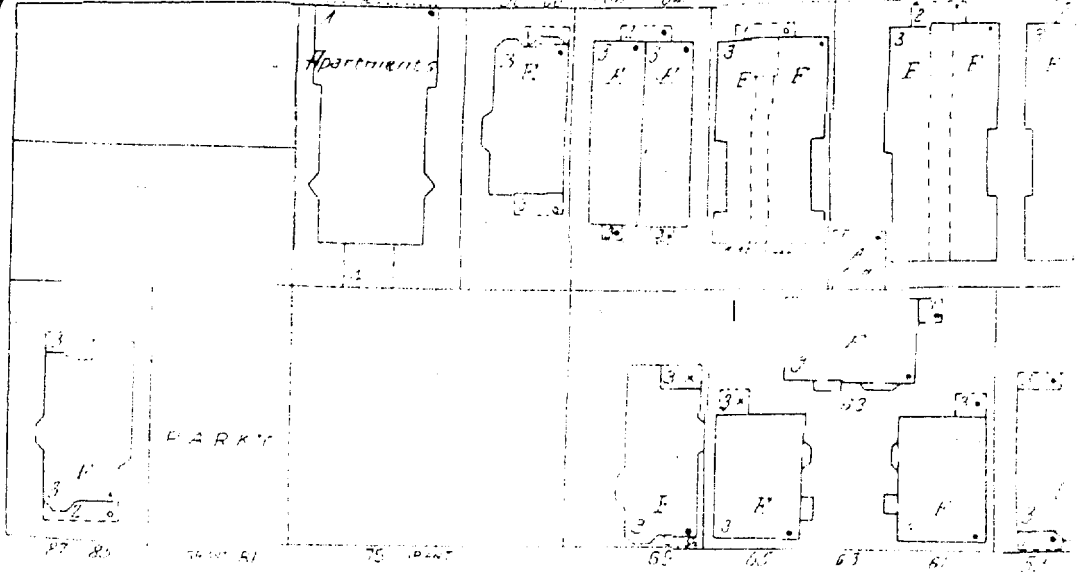
14' WIDE

PARK AV.



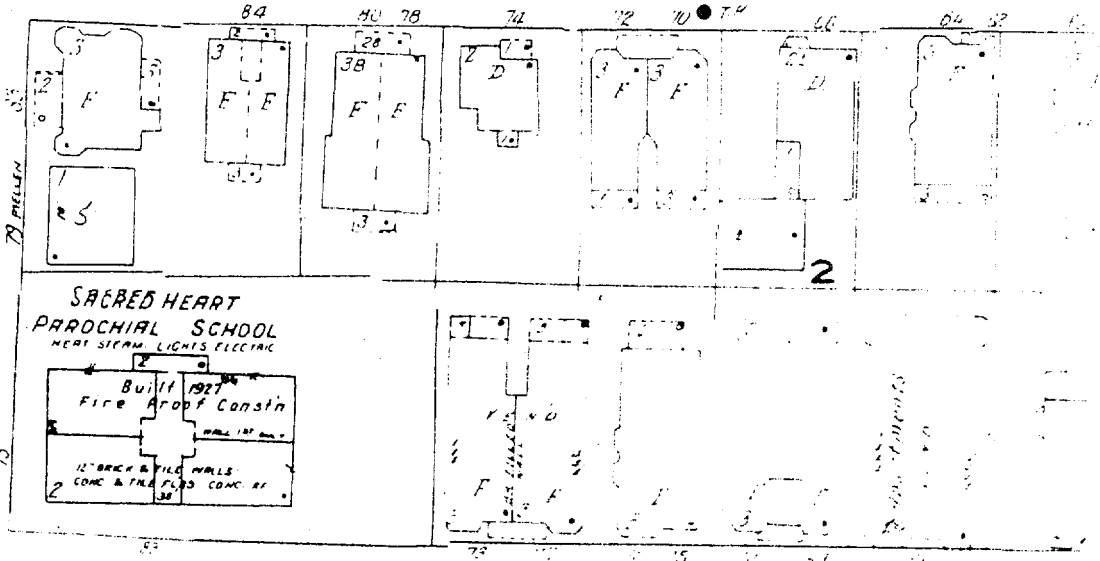
60'

5' WIDE




GRANT

39



SHERMAN

EN



986

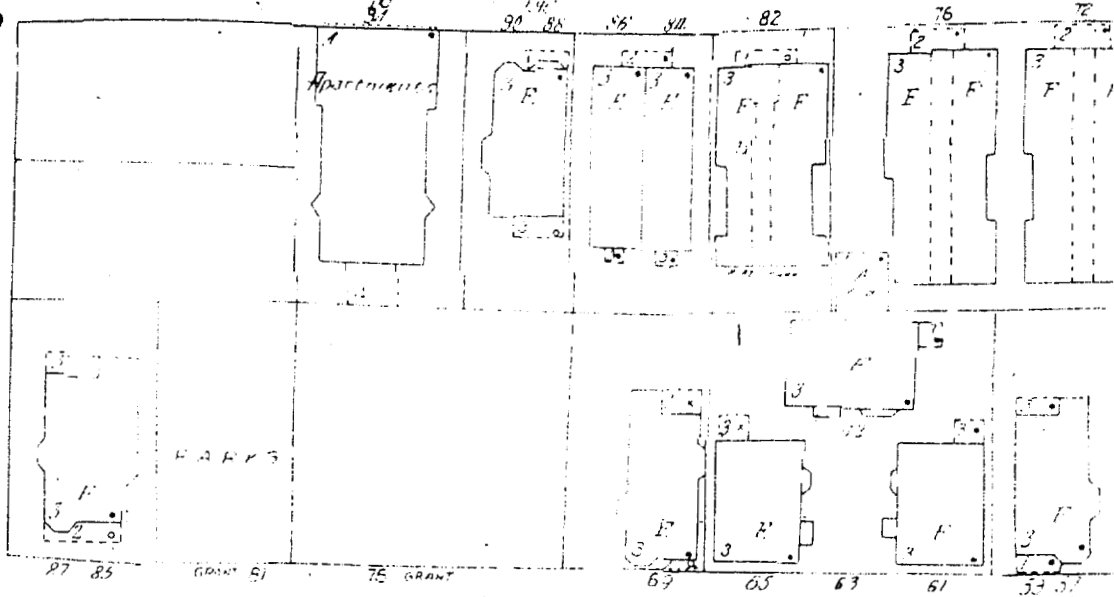
DEERING

OAKS

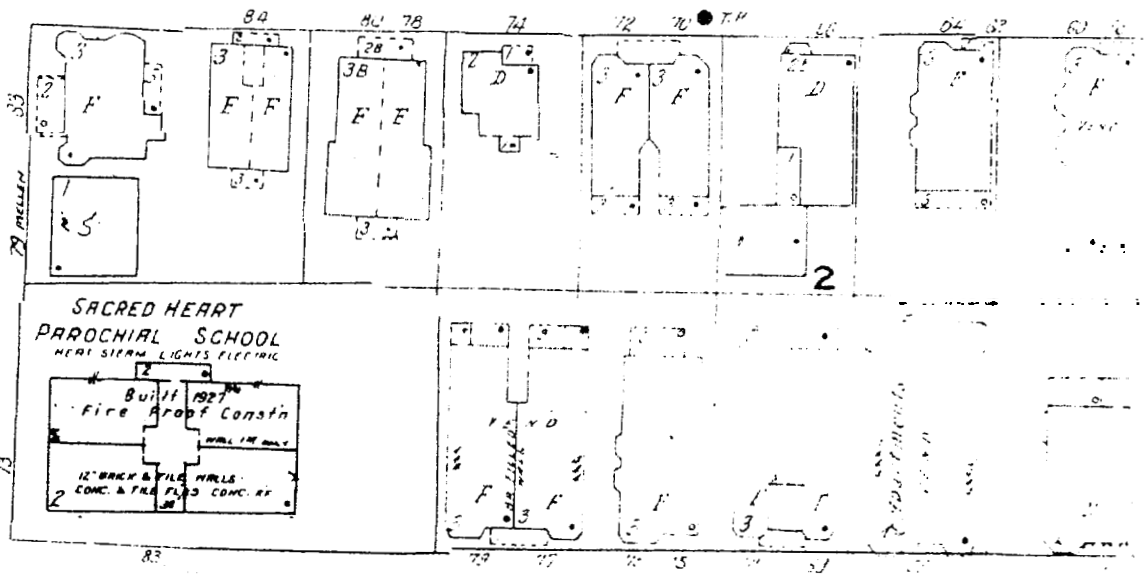
(PARK)

PARI AV


AV



GRANT



SHERMAN



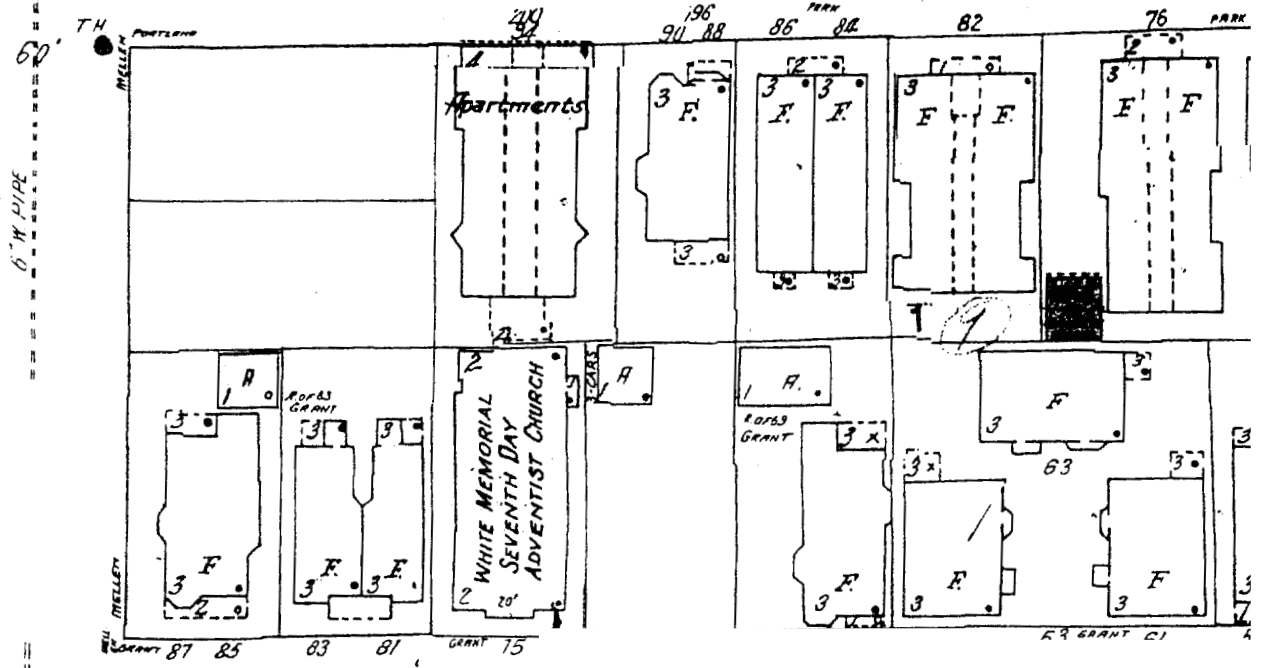
34

12" W.P. 16.5

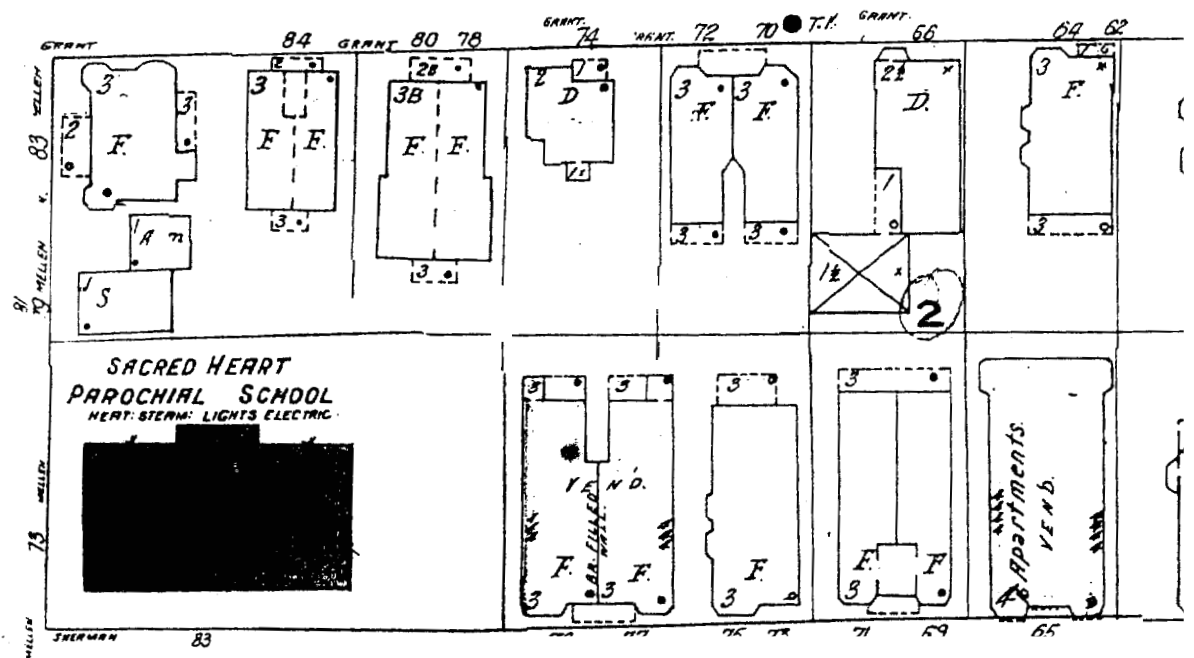
PARK

IV.

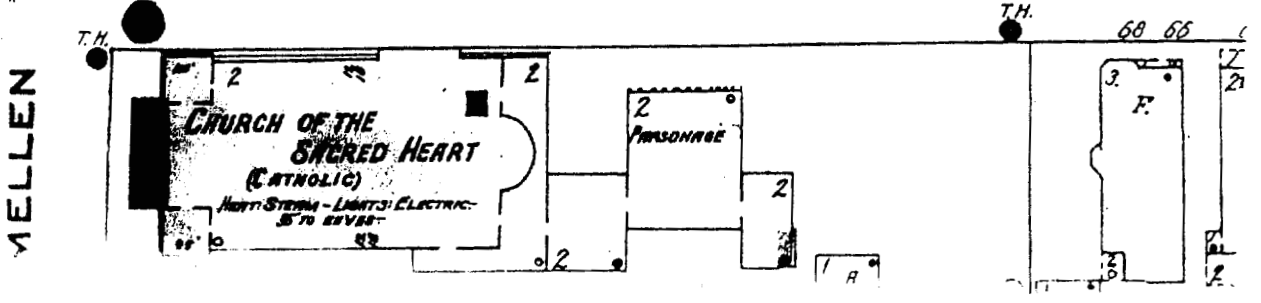
(PORTLAND



### GRANT



### SHERMAN



MELLEN



**APPENDIX G**



# BORING LOG

BORING NO.: B-1  
 SHEET: 1 OF 1  
 PROJECT NO.: 02-0121  
 DATE START: 3/4/02  
 DATE FINISH: 3/4/02  
 ELEVATION: 38.0±  
 SWC REP.: MTT  
 WATER LEVEL INFORMATION  
 WATER @ 19.0'  
 CAVED @ 22.0'

PROJECT/ CLIENT: PROPOSED PROP PROJECT/ TFH ARCHITECTS  
 LOCATION: INTERSECTION OF MELLEN AND GRANT STREETS / PORTLAND, MAINE  
 DRILLING CO. : NORTHERN TEST BOIRNGS, INC. DRILLER: MIKE NADEAU

CASING: TYPE HSA SIZE I.D. 4 1/4" HAMMER WT. 140 lbs HAMMER FALL 30"  
 SAMPLER: SS  
 CORE BARREL:

CASING BLOWS PER FOOT	SAMPLE				SAMPLER BLOWS PER 6"				DEPTH	STRATA & TEST DATA
	NO.	PEN.	REC.	DEPTH @ BOT	0-6	6-12	12-18	18-24		
										ASH, SILT & SAND W/ TRACE GRAVEL (FILL) -LOOSE-
	S-1	24"	8"	7.0'	2	2	2	2	7.0'	PID = 0.0 ppm
										MIXED FILL W/ SOME BRICK -LOOSE-
	S-2	24"	8"	12.0'	4	2	2	2		PID = 0.0 ppm
	S-3	24"	8"	17.0'	2	2	1	1	18.0'	PID = 0.0 ppm
										BROWN GRAVELLY SILTY SAND (TILL)
	S-4	24"	12"	22.0'	5	4	6	12	22.0'	~MEDIUM DENSE~ w = 14.0% PID = 0.0 ppm
										BROWN SILTY SAND W/ TRACE GRAVEL (TILL)
	S-5	24"	16"	27.0'	14	10	11	10		PID = 0.0 ppm
										-MEDIUM DENSE-
	S-6	24"	10"	32.0'	11	8	7	11	32.0'	PID = 0.0 ppm
										BOTTOM OF EXPLORATION @ 32.0'

SAMPLES: ○ = SPLIT SPOON  
; = 3 SHELBY TUBE  
U = 3.5 SHELBY TUBE

SOIL CLASSIFIED BY:  DRILLER - VISUALLY  
 SOIL TECH. - VISUALLY  
 LABORATORY TEST

REMARKS: STRATIFICATION LINES REPRESENT THE APPROXIMATE BOUNDARY BETWEEN SOIL TYPES AND THE TRANSITION MAY BE GRADUAL.

BORING NO.: **B-1**



# BORING LOG

BORING NO.: B-2  
 SHEET: 1 OF 1  
 PROJECT NO.: 02-0121  
 DATE START: 3/4/02  
 DATE FINISH: 3/4/02  
 ELEVATION: 37.5'±  
 SWC REP.: MTT  
 WATER LEVEL INFORMATION  
 WATER @ 31.0' CAVED @ 12.0'  
 SOILS SATURATED @ 15.0'

PROJECT / CLIENT: PROPOSED PROP PROJECT / TFH ARCHITECTS  
 LOCATION: INTERSECTION OF MELLEN AND GRANT STREETS / PORTLAND, MAINE  
 DRILLING CO: NORTHERN TEST BOIRNGS INC DRILLER: MIKE NADEAU

CASING: HSA 4 1/4"  
 SAMPLER: SS 1 3/8" 140 lbs 30"  
 CORE BARREL:

CASING BLOWS PER FOOT	SAMPLE				SAMPLER BLOWS PER 6"				DEPTH	STRATA & TEST DATA
	NO.	PEN.	REC.	DEPTH @ BOT	0-6	6-12	12-18	18-24		
										BROWN SILTY SAND & ASH W/ SOME GRAVEL (FILL)  -LOOSE- PID = 0.0 ppm
	S-1	24"	8"	7.0'	1	2	2	2		
	S-2	24"	4"	12.0'	5	5	2	2		
	S-3	24"	3"	17.0'	1	1	3	2		PID = 0.0 ppm
	S-4	24"	22"	22.0'	3	5	9	8	22.0'	BROWN SILTY FINE SAND -MEDIUM DENSE- w = 25.9% PID = 0.0 ppm
	S-5	24"	16"	27.0'	3	3	1	1	26.0'	BROWN SANDY SILT  -LOOSE- PID = 0.0 ppm
	S-6	24"	16"	32.0'	14	6	11	14	32.0'	GRAY SILTY SAND W/ SOME GRAVEL (TILL)  -MEDIUM DENSE- PID = 0.0 ppm
										BOTTOM OF EXPLORATION @ 32.0'

SAMPLER:  SOIL CLASSIFIED BY:  REMARKS:

= SPLIT SPOON  
 = 3" SHELBY TUBE  
 = 3.5" SHELBY TUBE

DRILLER - VISUALLY  
 SOIL TECH. - VISUALLY  
 LABORATORY TEST

STRATIFICATION LINES REPRESENT THE APPROXIMATE BOUNDARY BETWEEN SOIL TYPES AND THE TRANSITION MAY BE GRADUAL.

BORING NO.: **B-2**



# BORING LOG

BORING NO: **B-3**  
 SHEET: **1 OF 2**  
 PROJECT NO: **02-0121**  
 DATE START: **3/4/02**  
 DATE FINISH: **3/4/02**  
 ELEVATION: **37.0'±**  
 SWC REP.: **MTT**  
 WATER LEVEL INFORMATION  
 WATER @ 21.0'  
 CAVED @ 23.0'

PROJECT/ CLIENT: PROPOSED PROP PROJECT / TFH ARCHITECTS  
 LOCATION: INTERSECTION OF MELLEN AND GRANT STREETS / PORTLAND, MAINE  
 DRILLING CO.: NORTHERN TEST BOIRNGS, INC. DRILLER: MIKE NADEAU

CASING: TYPE HSA SIZE I.D. 4 1/4" HAMMER WT. 140 lbs HAMMER FALL 30"  
 SAMPLER: SS 1 3/8" 140 lbs 30"  
 CORE BARREL:

CASING BLOWS PER FOOT	SAMPLE				SAMPLER BLOWS PER 6"				DEPTH
	NO.	PEN.	REC.	DEPTH @ BOT	0-6	6-12	12-18	18-24	
	S-1	24"	10"	7.0'	1	1	1	1	7.0'
	S-2	24"	18"	12.0'	4	6	8	10	12.0'
	S-3	24"	22"	17.0'	4	4	9	5	17.0'
	S-4	24"	24"	22.0'	1	1	1	1	22.0'
	S-5	24"	16"	27.0'	4	9	10	12	27.0'
	S-6	24"	12"	32.0'	5	9	9	9	
	S-7	24"	12"	37.0'	38	25	9	12	

**STRATA & TEST DATA**

BROWN CLAYEY SILT W/ SOME GRAVEL, ASH (FILL)  
PID = 0.0 ppm

BROWN SILTY CLAY  
-VERY STIFF- qp = 7.5 ksf  
w = 26.4%  
PID = 0.0 ppm

BROWN SILTY CLAY W/ SOME FINE SAND LENSES  
-STIFF- qp = 2.5 ksf  
w = 32.5%  
PID = 0.0 ppm

GRAY SILTY CLAY  
-MEDIUM-  
w = 34.4%  
PID = 0.0 ppm

BROWN SILTY FINE SAND  
-MEDIUM DENSE-  
w = 28.2%  
PID = 0.0 ppm

GRAY SILTY SAND W/ SOME GRAVEL (TILL)  
-MEDIUM DENSE-  
PID = 0.0 ppm

PID = 0.0 ppm

SAMPLES: 3 = SPLIT SPOON  
 C = 3" SHELBY TUBE  
 U = 3.5" SHELBY TUBE

SOIL CLASSIFIED BY:  
 DRILLER - VISUALLY  
 SOIL TECH. - VISUALLY  
 LABORATORY TEST

REMARKS:  
 STRATIFICATION LINES REPRESENT THE APPROXIMATE BOUNDARY BETWEEN SOIL TYPES AND THE TRANSITION MAY BE GRADUAL.

(3)

BORING NO: **B-3**



# BORING LOG

BORING NO.: **B-3A**  
 SHEET: 1 OF 1  
 PROJECT NO.: 02-0121  
 DATE START: 3/4/02  
 DATE FINISH: 3/4/02  
 ELEVATION: 37.0'±

PROJECT/CLIENT: **PROPOSED PROP PROJECT / TFH ARCHITECTS**  
 LOCATION: **INTERSECTION OF MELLEN AND GRANT STREETS / PORTLAND, MAINE**  
 DRILLING CO.: **NORTHERN TEST BOIRNGS. INC.** DRILLER: **MIKE NADEAU**

CASING: TYPE **HSA** SIZE I.D. **4 1/4"** HAMMER WT. **30"** HAMMER FALL  
 SAMPLER: **SS** SIZE I.D. **1 3/8"** WEIGHT **140 lbs**  
 CORE BARREL:

SWC REP.: **MTT**  
 WATER LEVEL INFORMATION  
**NO FREE WATER OBSERVED**

CASING BLOWS PER FOOT	SAMPLE				SAMPLER BLOWS PER 6"				DEPTH	STRATA & TEST DATA	
	NO.	PEN.	REC.	DEPTH @ BOT	0-6	6-12	12-18	18-24			
										<p>AUGERED TO 19.0' NO SAMPLING</p> <p>--BROWN SANDY SILT--</p>	
	S-1	24"	24"	21.0'	WOM				19.0'		BROWN SANDY SILT
									21.2'		
	S-2	24"	24"	23.0'	WOM				22.8'	GRAY SILTY CLAY w = 31.2%	PID = 0.0 ppm
									23.0'	BROWN SILTY FINE SAND	
										BOTTOM OF EXPLORATION @ 23.0'	

SAMPLES: ) = SPLIT SPOON  
 C = 3" SHELBY TUBE  
 U = 3.5" SHELBY TUBE

SOIL CLASSIFIED BY:  DRILLER - VISUALLY  
 SOIL TECH. - VISUALLY  
 LABORATORY TEST

REMARKS: STRATIFICATION LINES REPRESENT THE APPROXIMATE BOUNDARY BETWEEN SOIL TYPES AND THE TRANSITION MAY BE GRADUAL.

(5)

BORING NO.: **B-3A**



# BORING LOG

BORING NO.: **B-4**  
 SHEET: **1 OF 1**  
 PROJECT NO.: **02-0121**  
 DATE START: **3/4/02**  
 DATE FINISH: **3/4/02**  
 ELEVATION: **37.5±**  
 SWC REP.: **MTT**

PROJECT / CLIENT: PROPOSED PROP PROJECT / TFH ARCHITECTS  
 LOCATION: INTERSECTION OF MELLEN AND GRANT STREETS / PORTLAND, MAINE  
 DRILLING CO : NORTHERN TEST BOIRNGS INC DRILLER: MIKE NADEAU

CASING: HSA 4 1/4"  
 SAMPLER: SS 1 3/8" 140 lbs 3 0  
 CORE BARREL: \_\_\_\_\_

WATER LEVEL INFORMATION  
WATER @ 20.5' CAVED @ 18.0'  
SOILS SATURATED BELOW 15.0'

CASING BLOWS PER FOOT	SAMPLE				SAMPLER BLOWS PER 6"				DEPTH	STRATA & TEST DATA
	NO.	PEN.	REC.	DEPTH @ BOT	0-6	6-12	12-18	18-24		
	S-1	24"	8"	7.0'	6	5	5	6		BROWN SILTY SAND W/ SOME GRAVEL, ASH (FILL) -LOOSE- PID = 0.0 ppm
	S-2	24"	1"	12.0'	4	3	4	1	12.0'	PID = 0.0 ppm
										BLACK MIXED FILL (MORE ASH) -LOOSE- PID = 0.0 ppm
	S-3	24"	8"	17.0'	1	1	1	1		PID = 0.0 ppm
	S-4	24"	10"	22.0'	3	3	3	5	22.0'	PID = 0.0 ppm
										GRAY CLAYEY SILT W/ ORGANICS, SAND AND BRICK FRAGMENTS (FILL) -LOOSE- PID = 0.0 ppm
	S-5	24"	14"	27.0'	5	4	4	4	27.0'	PID = 0.0 ppm
										LAYERED FINE SAND W/ SOME SILTY SAND AND CLAY SEAMS (NATIVE) -LOOSE- PID = 0.0 ppm
	S-6	24"	16"	32.0'	WOR-12	1	1		32.0'	PID = 0.0 ppm
										GRAY SILTY SAND W/ TRACE CLAY & GRAVEL (TILL) ~MEDIUM DENSE~ PID = 0.0 ppm
	S-7	24"	18"	37.0'	6	10	12	14	37.0'	PID = 0.0 ppm
										BOTTOM OF EXPLORATION @ 37.0'

SAMPLES: \_\_\_\_\_ SOIL CLASSIFIED BY: \_\_\_\_\_  
 1 = SPLIT SPOON  
 2 = 3" SHELBY TUBE  
 U = 3.5" SHELBY TUBE

DRILLER - VISUALLY  
 SOIL TECH. - VISUALLY  
 LABORATORY TEST

REMARKS: STRATIFICATION LINES REPRESENT THE APPROXIMATE BOUNDARY BETWEEN SOIL TYPES AND THE TRANSITION MAY BE GRADUAL.

(6)

BORING NO.: **B-4**



# BORING LOG

BORING NO.: B-5  
 SHEET: 1 OF 1  
 PROJECT NO.: 02-0121  
 DATE START: 3/4/02  
 DATE FINISH: 314102  
 ELEVATION: 38.0'±  
 SWC REP.: MTT

PROJECT / CLIENT: PROPOSED PROP PROJECT / TFH ARCHITECTS  
 LOCATION: INTERSECTION OF MELLEND AND GRANT STREETS / PORTLAND, MAINE  
 DRILLING CO.: NORTHERN TEST BOIRNGS. INC. DRILLER: MIKE NADEAU

WATER LEVEL INFORMATION  
CAVED @ 9.0'

	TYPE	SIZE I.D.	HAMMER WT.	HAMMER FALL
CASING	HSA	4 1/4"		
SAMPLER:	SS	1 3/8"	140lbs	30"
CORE BARREL:				

CASING BLOWS PER FOOT	SAMPLE				SAMPLER BLOWS PER 6"				DEPTH	STRATA & TEST DATA
	NO.	PEN.	REC.	DEPTH @ BOT	0-6	6-12	12-18	18-24		
	S-1	24"	0"	7.0'	38	34	22	18	7.0'	PID = 0.0 ppm
	S-2	24"	16"	12.0'	11	16	17	23		
	S-3	24"	18"	17.0'	7	7	8	9		
	S-4	24"	18"	22.0'	7	10	12	11	20.4'	BROWN SILTY SAND PID = 0.0 ppm
	S-5	24"	20"	27.0'	4	10	11	13	26.0'	PID = 0.0 ppm
									27.0'	BROWN SILTY SAND W/ SOME GRAVEL (TILL) -MEDIUM DENSE-
	S-6	24"	20"	32.0'	5	4	6	8	32.0'	-MEDIUM DENSE- PID = 0.0 ppm
										BOTTOM OF EXPLORATION @ 32.0'

SAMPLES. SOIL CLASSIFIED BY

) = SPLIT SPOON  
 C = 3" SHELBY TUBE  
 U = 3.5" SHELBY TUBE

DRILLER -VISUALLY  
 SOIL TECH. -VISUALLY  
 LABORATORY TEST

REMARKS'

STRATIFICATION LINES REPRESENT THE APPROXIMATE BOUNDARY BETWEEN SOIL TYPES AND THE TRANSITION MAY BE GRADUAL



**TEST PIT LOGS**

PROJECT/CLIENT: PROPOSED PROP PROJECT / TFH ARCHITECTS  
 LOCATION: INTERSECTION OF MELLEN AND GRANT STREETS / PORTLAND, MAINE  
 EXCAVATOR FIRM SHAW BROTHERS OPERATOR: \_\_\_\_\_

PROJECT NO.: 02-0121  
 SWCREP.: MTT

<b>TEST PIT <u>TP-1</u></b>			
DATE: <u>2/27/01</u>		SURFACE ELEVATION: <u>37.5±</u>	LOCATION: <u>SEE SHEET 8-2</u>
SAMPLE NO.	DEPTH (FT)	STRATUM DESCRIPTION	PID TEST RESULTS (PPM)
	0.2'	2" PAVEMENT	0.0 ppm  0.0 ppm
	5.0'	FOUNDATION WALL AND FOOTING	
S-1	5.5'	FILL MATERIAL, CONCRETE, GLASS, ASH METAL PIPES	
S-2	10.0'		
	11.0'	BOTTOM OF EXPLORATION @ 11.0'	
COMPLETION DEPTH: <u>11.0'</u>		DEPTH TO WATER: <u>NO FREE WATER OBSERVED</u>	

<b>TESTPIT <u>TP-2</u></b>			
DATE: <u>2/27/01</u>		SURFACE ELEVATION: <u>37.5±</u>	LOCATION: <u>SEE SHEET 8-2</u>
SAMPLE NO.	DEPTH (FT)	STRATUM DESCRIPTION	PID TEST RESULTS (PPM)
	0.2'	2" PAVEMENT	0.0 ppm  0.0 ppm  0.0 ppm
S-1	3.0'	FILL MATERIAL, CONCRETE, BLACK AND WHITE ASH METAL AND PLASTIC PIPES, GLASS, BRICK FRACTURED SLATE	
S-2	7.5'		
S-3	12.5'		
	14.0'	BOTTOM OF EXPLORATION @ 14.0'	
COMPLETION DEPTH: <u>14.0'</u>		DEPTH TO WATER: <u>NO FREE WATER OBSERVED</u>	





# S.W. COLE ENGINEERING, INC.

## TEST PIT LOGS

PROJECT/CLIENT: PROPOSED PROP PROJECT/TFH ARCHITECTS  
 LOCATION: INTERSECTION OF MELLE AND GRANT STREETS/PORTLAND, MAINE  
 BACKHOE FIRM: SHAW BROTHERS OPERATOR: \_\_\_\_\_

PROJECT NO.: 02-0121  
 SWCREP.: MTT

SAMPLE		DEPTH (FT)	STRATUM DESCRIPTION	PID TEST RESULTS (PPM)
NO.	DEPTH			
TEST PIT <u>TP-3</u>				
		DATE: <u>2/27/01</u>	SURFACE ELEVATION: <u>38.0'</u>	LOCATION: <u>SEE SHEET E-2</u>
		0.2'	2" PAVEMENT	
S-1	2.5'		MISCELLANEOUS FILL	0.0 ppm
		4.5'		
S-2	6.0'		BROWN LAYERED SILTY CLAY AND SANDY SILT	0.0 ppm
		13.0'		
S-3	11.5'		REFUSAL @ 13.0'	0.0 ppm
COMPLETION DEPTH: <u>13.0'</u> DEPTH TO WATER: <u>NO FREE WATER OBSERVED</u>				

SAMPLE		DEPTH (FT)	STRATUM DESCRIPTION	PID TEST RESULTS (PPM)
NO.	DEPTH			
TEST PIT <u>TP-4</u>				
		DATE: <u>2/27/01</u>	SURFACE ELEVATION: <u>38.0'±</u>	LOCATION: <u>SEE SHEET B-2</u>
		0.2'	2" PAVEMENT	
S-1	1.2'	1.5'	BROWN SILTY GRAVELLY SAND (FILL)	0.0 ppm
		4.8'	BRICK AND CONCRETE FOUNDATION	
S-2	6.5'			0.0 ppm
		10.0'	MISCELLANEOUS FILL	0.0 ppm
S-3	10.0'			
S-4	13.6'	14.5'	BOTTOM OF EXPLORATION @ 14.5'	0.0 ppm
COMPLETION DEPTH: <u>14.5'</u> DEPTH TO WATER: <u>NO FREE WATER OBSERVED</u>				



# S.W. COLE ENGINEERING, INC.

## TEST PIT LOGS

PROJECT/CLIENT: PROPOSED PROP PROJECT / TFH ARCHITECTS  
 LOCATION: INTERSECTION OF MELLEND GRANT STREETS / PORTLAND, MAINE  
 BACKHOE FIRM: SHAW BROTHERS OPERATOR: \_\_\_\_\_

PROJECT NO.: 02-0121  
 SWCREP.: MTT

TEST PIT <u>TP-5</u>			
DATE: <u>2/27/01</u>		SURFACE ELEVATION: <u>37.5±</u>	LOCATION: <u>SEE SHEET B-2</u>
SAMPLE NO.	DEPTH	STRATUM DESCRIPTION	PID TEST RESULTS (PPM)
	0.2'	2" PAVEMENT	0.0 ppm
S-1	3.0'	BROWN GRAVELLY SAND AS SEEN IN TP-4	
S-2	8.0'	MISCELLANEOUS FILL	
S-3	13.0'		
	13.5'	BOTTOM OF EXPLORATION @ 13.5'	0.0 ppm
COMPLETION DEPTH <u>13.5'</u>		DEPTH TO WATER: <u>NO FREE WATER OBSERVED</u>	

TEST PIT <u>TP-6</u>			
DATE: <u>2/27/01</u>		SURFACE ELEVATION: <u>37.5±</u>	LOCATION: <u>SEE SHEET B-2</u>
SAMPLE NO.	DEPTH	STRATUM DESCRIPTION	PID TEST RESULTS (PPM)
S-1	2.0	MISCELLANEOUS FILL	0.0 ppm
S-2	5.0'		0.0 ppm
S-3	9.0'	BROWN SILTY CLAY SOME SANDY SILT LAYERS	0.0 ppm
S-4	12.0		0.0 pm
	13.5'	BOTTOM OF EXPLORATION @ 13.5'	
COMPLETION DEPTH: <u>13.5'</u>		DEPTH TO WATER: <u>NO FREE WATER OBSERVED</u>	



PROJECT/CLIENT: PROPOSED PROP PROJECT / TFH ARCHITECTS  
 LOCATION: MELLENAND GRANT STREETS PORTLAND, MAINE  
 BACKHOE FIRM: SHAW BROTHERS OPERATOR: \_\_\_\_\_

PROJECT NO.: 02-0121  
 SWCREP.: REC

TEST PIT <u>TP-100</u>			
DATE: <u>4/26/02</u>		SURFACE ELEVATION: <u>37.5±</u>	
		LOCATION: <u>SEE SHEET B-2</u>	
SAMPLE NO.	DEPTH (FT)	STRATUM DESCRIPTION	PID TEST RESULTS (PPM)
	0.1'	PAVEMENT	
S-1	1.5'	BROWN SILTY SAND WITH SOME GRAVEL, BRICK, SOME ASH (FILL) RELIC ROCK FOUNDATION WALL	0.0ppm
S-2	4.5'		0.0 ppm
	5.5'	BROWN SILTY SAND WITH SOME GRAVEL, BRICK, POCKETS OF ASH COPPER PIPE (FILL)	0.0 ppm
S-3	8.0'		0.0 ppm
S-4	10.5'	BROWN SILTY SAND (NATIVE)	0.0ppm
	12.0'		
BOTTOM OF EXPLORATION AT 12.0'			
COMPLETION DEPTH: <u>12.0'</u>		DEPTH TO WATER: <u>NO FREE WATER OBSERVED</u>	

TEST PIT <u>TP-101</u>			
DATE: <u>4/26/02'</u>		SURFACE ELEVATION: <u>38.0±</u>	
		LOCATION: <u>SEE SHEET B-2</u>	
SAMPLE NO.	DEPTH (FT)	STRATUM DESCRIPTION	PID TEST RESULTS (PPM)
	0.2'	PAVEMENT	
S-1	2.5'	BROWN SILTY SAND WITH SOME GRAVEL, BRICK (FILL)	0.0 ppm
	5.0'		0.0 ppm
S-2	6.0'	BLACK SANDY SILT WITH TRACE GRAVEL, ASH (FILL)	0.0 ppm
	6.5'		
	8.0'	BROWN CLAYEY SILT (NATIVE)	
BOTTOM OF EXPLORATION AT 8.0'			
COMPLETION DEPTH: <u>8.0'</u>		DEPTH TO WATER: <u>NO FREE WATER OBSERVED</u>	



**TEST PIT LOGS**

PROJECT/CLIENT: PROPOSED PROP PROJECT / TFH ARCHITECTS  
 LOCATION: MELLEN AND GRANT STREETS PORTLAND, MAINE  
 BACKHOE FIRM: SHAW BROTHERS OPERATOR: \_\_\_\_\_

PROJECT NO.: 02-0121  
 SWCREP.: REC

<b>TEST PIT TP-102</b>			
DATE: <u>4/26/02</u>		SURFACE ELEVATION: <u>38.0'±</u>	LOCATION: <u>SEE SHEET B-2</u>
SAMPLE NO.	DEPTH (FT)	STRATUM DESCRIPTION	PID TEST RESULTS (PPM)
	0.1'	PAVEMENT	
	1.0'	BROWN FINE SAND WITH SOME SILT (FILL)	
S-1	1.5'		0.0 ppm
	3.5'	BLACK AND RUST BROWN MOTTLED ASH, GLASS (FILL)	
	5.0'	BROWN FINE SAND WITH SOME SILT (FILL)	
S-2	5.5'	DARK BROWN SILTY SAND WITH SOME GRAVEL, BRICK, ASH (FILL)	0.0 ppm
	6.5'	CONCRETE FOUNDATION AT 6.5'	
		REFUSAL AT 6.5'	
		(RELIC FOUNDATION)	
COMPLETION DEPTH: <u>6.5</u>		DEPTH TO WATER: <u>NO FREE WATER OBSERVED</u>	

<b>TEST PIT TP-103</b>			
DATE: <u>4/26/02</u>		SURFACE ELEVATION: <u>38.0'±</u>	LOCATION: <u>SEE SHEET B-2</u>
SAMPLE NO.	DEPTH (FT)	STRATUM DESCRIPTION	PID TEST RESULTS (PPM)
	.2'	PAVEMENT	
	1.0'	BROWN GRAVELLY SAND WITH SOME SILT (FILL)	
S-1	3.0'	RELIC CONCRETE SLAB	0.0 ppm
S-2	5.0	ASH WITH SOME BRICK (FILL)	0.0 ppm
S-3	6.5	7.0' BROWN CLAYEY SILT WITH SAND, GRAVEL (FILL)	0.0 ppm
	9.0'		
	10.0'	BROWN CLAYEY SILT (NATIVE)	
		BOTTOM OF EXPLORATION AT 10.0'	





# TEST PIT LOGS

PROJECT/CLIENT: PROPOSED PROP PROJECT / TFH ARCHITECTS  
 LOCATION: MELLEN AND GRANT STREETS, PORTLAND, MAINE  
 BACKHOE FIRM: SHAW BROTHERS OPERATOR: \_\_\_\_\_

PROJECT NO.: 02-0121  
 SWCREP.: REC

<b>TEST PIT TP-104</b>			
DATE: <u>4/26/02</u>		SURFACE ELEVATION: <u>37.5'+</u>	LOCATION: <u>SEE SHEET B-2</u>
SAMPLE NO.	DEPTH (FT)	STRATUM DESCRIPTION	PID TEST RESULTS (PPM)
S-1	4.0'	BROWN FINE SAND SOME SILT LARGE CONCRETE FOUNDATION PIECE (FILL)	0.0 ppm
	6.0'		
S-2	8.0'	BROWNASH (FILL)	0.0 ppm
S-3	11.0'		
S-4	15.5'		
S-5	17.5'	18.0'	0.0 ppm
BOTTOM OF EXPLORATION AT 18.0'			
COMPLETION DEPTH: <u>18.0'</u>		DEPTH TO WATER: <u>NO FREE WATER OBSERVED</u>	

<b>TEST PIT TP-105</b>			
DATE: <u>4/26/02</u>		SURFACE ELEVATION: <u>37.5'+</u>	LOCATION: <u>SEE SHEET B-2</u>
SAMPLE NO.	DEPTH (FT)	STRATUM DESCRIPTION	PID TEST RESULTS (PPM)
S-1	3.0'	BROWN FINE SAND (FILL)	0.0 ppm
	4.0'		
S-2	5.5'	BROWNASH (FILL)	0.0 ppm
S-3	9.0'		
S-4	13.5'		
	15.0'	15.0'	0.0 ppm
BOTTOM OF EXPLORATION AT 15.0'			
COMPLETION DEPTH: <u>15.0'</u>		DEPTH TO WATER: <u>NO FREE WATER OBSERVED</u>	



**APPENDIX H**





March 11, 2002

Mr. Gary Bucklin  
S.W. Cole Engineering  
286 Portland Rd.  
Gray, ME 04039

RE: Katahdin Lab Number: WS0462  
Project ID: KCRAMETS  
Project Manager: Mr. Michael Cooney  
Sample Receipt Date(s) March 01, 2002

Dear Mr. Bucklin:

Please find enclosed the following information:

- \* Report of Analysis
- \* Chain of Custody (COC)
- \* Confirmation

A copy of the Chain of Custody is included in the paginated report. The original COC is attached as an addendum to this report.

Should you have any questions or comments concerning this Report of Analysis, please do not hesitate to contact the project manager listed above. This cover letter is an integral part of the ROA.

We appreciate your continued use of our laboratory and look forward to working with you in the future. The following signature indicates technical review and acceptance of the data.

Sincerely,

KATAHDIN ANALYTICAL SERVICES

  
Authorized Signature

3.11.02  
Date



## REPORT OF ANALYTICAL RESULTS

Client: **GARY BUCKLIN**  
**SW COLE ENGINEERING**  
 286 Portland Rd.  
 GRAY, ME 04039

Lab Sample ID: **WS0462-001**  
 Report Date: **3/8/2002**  
 PO No.: **03.01.02**  
 Project: **RCRAMETS**

Sample Description	Basis	Matrix	Percent Solids(%)	Date Sampled	Date Received
TP-1	DRY WT.	SL	78.3	02/27/2002	03/01/2002

Parameter	Result	Units	Adjusted PQL	Dilution Factor	PQL	Analytical Method	Analysis Date	By	Prep Method	Prepped Date	By	QC	Notes
ARSENIC	16.0	mg/Kg	0.9	1	0.8	6010/200.7	3/5/02	EHZ	3050	3/4/02	BJK	SC04ICS0	
BARIUM	314.	mg/Kg	0.56	1	0.50	6010/200.7	3/5/02	EHZ	3050	3/4/02	BJK	SC04ICS0	
CADMIUM	4.12	mg/Kg	1.12	1	1.00	6010/200.7	3/5/02	EHZ	3050	3/4/02	BJK	SC04ICS0	1
CHROMIUM	88.5	mg/Kg	1.60	1	1.50	6010/200.7	3/5/02	EHZ	3050	3/4/02	BJK	SC04ICS0	
LEAD	1390.	mg/Kg	3.	5	0.5	6010/200.7	3/6/02	EHZ	3050	3/4/02	BJK	SC04ICS0	
MERCURY	2.97	ug/g	0.096	2	0.040	7471/245.5	3/6/02	JMP	7471	3/5/02	TRM	SC05HGS0	
SELENIUM	1.4	mg/Kg	1.1	1	1.0	6010/200.7	3/5/02	EHZ	3050	3/4/02	BJK	SC04ICS0	
SILVER	<1.68	mg/Kg	1.68	1	1.50	60101200.7	3/6/02	EHZ	3050	3/4/02	BJK	SC04ICS0	1

1 The laboratory's practical Quantitation Level could not be achieved for this parameter due to sample composition, matrix effects, sample volume, or quantity used for analysis.



# Report of Analytical Results

Client: GARY BUCKLIN  
SW COLE ENGINEERING  
286 Portland Rd.

GRAY, ME 04039

Lab SampleID: WSO462-I  
Report Date: 3/7/02 2:54:11 PM  
PO No.: 03.01.02  
Project: RCRAMETS  
SDG:  
Solids (%)

Sample Description	Matrix	Date Sampled	Date Received
TP-1	S	2/27/02	3/1/02

Parameter	Result	Adj. PQL	DF	PQL	Analytical Method	Analysis Date	By	Prep Method	Prep Date	By	Notes
Total Solids	78%	0.10	1	0.10	CLP SOW 788	3/4/02	JF	CLP SOW 788	3/1/2002	JF	

Notes:

Precision: 0.00

210 West Road No. 5  
P.O. Box 720, Westbrook, ME 04098  
Tel: (207)874-2400 Fax: (207)775-4029

hWJkatakhdinlab.com

210 West Road No. 5, Portsmouth, NH 03801  
Tel: (603) 431-5777 Fax: (603) 4363356



## REPORT OF ANALYTICAL RESULTS

**Client:** GARY BUCKLIN  
 SW COLE ENGINEERING  
 286 Portland Rd.  
 GRAY, ME 04039

**Lab Sample ID:** WS0462-002  
**Report Date:** 3/8/2002  
**PO No.:** 03.01.02  
**Project:** RCRAMETS

Sample Description	Basis	Matrix	Percent Solids(%)	Date Sampled	Date Received
TP-2	DRY WT.	SL	68.3	02/27/2002	03/01/2002

Parameter	Result	Units	Adjusted PQL	Dilution Factor	PQL	Analytical Method	Analysis Date	By	Prep Method	Prepped Date	By	QC	Notes
ARSENIC	14.8	mg/Kg	1.	1	0.8	60101200.7	3/5/02	EHZ	3050	3/4/02	BJK	SC04ICS0	
BARIUM	337.	mg/Kg	0.67	1	0.50	6010/200.7	3/5/02	EHZ	3050	3/4/02	BJK	SCMICSO	
CADMIUM	<1.34	mg/Kg	1.34	1	1.00	6010/200.7	3/5/02	EHZ	3050	3/4/02	BJK	SC04ICS0	1
CHROMIUM	21.9	mg/Kg	2.01	1	1.50	60101200.7	3/5/02	EHZ	3050	3/4/02	BJK	SC04ICS0	
LEAD	927.	mg/Kg	3.	5	0.5	60101200.7	3/8/02	EHZ	3050	3/4/02	BJK	SC04ICS0	
MERCURY	0.863	ug/g	0.052	1	0.040	74711245.5	3/6/02	JMP	7471	3/5/02	TRMSCO	SHGSO	
SELENIUM	1.6	mg/Kg	1.3	1	1.0	60101200.7	3/5/02	EHZ	3050	3/4/02	BJK	SC04ICS0	
SILVER	<2.01	mg/Kg	2.01	1	1.50	6010/200.7	3/6/02	EHZ	3050	3/4/02	BJK	SC04ICS0	1

1 The laboratory's Practical Quantitation Level could not be achieved for this parameter due to sample composition, matrix effects, sample volume, or quantity used for analysis.



# Report of Analytical Results

Client: GARY BUCKLIN  
SW COLE ENGINEERING  
286 Portland Rd.

Lab Sample ID: WSO462-2  
Report Date: 3/7/02:54:11 PM  
P O N o.: 03.01.02  
Project: RCRAMETS  
SDG:  
Solids(%)

GRAY, ME 04039

Sample Description	Matrix	Date Sampled	Date Received
TP-2	S	2/27/02	3/1/02

Parameter	Result	Adj. PQL	DF	PQL	Analytical Method	Analysis Date	By	Prep Method	Prep Date	By	Notes
Total Solids	68%	0.10	I	0.10	CLP SOW 788	3/4/02	JF	CLP SOW 788	3/1/2002	JF	

Notes:

Phone: 000  
County Road No. 5  
P.O. Box 720, Westbrook, ME 04098  
Tel (207) 874-2400 Fax. (207) 775-4029

<http://katahdinlab.com>

210 West Road No. 5, Portsmouth, NH 03801  
Tel: (603) 431-5777 Fax: (603) 436-3356

Katahdin Analytical Services 0000005



## REPORT OF ANALYTICAL RESULTS

**Client:** GARY BUCKLIN  
 SW COLE ENGINEERING  
 286 Portland Rd.  
 GRAY, ME 04039

**Lab Sample ID:** WS0462-003  
**Report Date:** 3/8/2002  
**PO No.:** 03.01.02  
**Project:** RCRAMETS

Sample Description	Basis	Matrix	Percent Solids(%)	Date Sampled	Date Received
TP-4	DRY WT.	SL	74.7	02/27/2002	03/01/2002

Parameter	Result	Units	Adjusted PQL	Dilution Factor	PPL	Analytical Method	Analysis Date	By	Prep Method	Prepped Date	By	QC	Notes
ARSENIC	11.8	mg/Kg	0.8	1	0.8	6010/200.7	3/5/02	EZH	3050	3/4/02	BJK	SC04ICSO	
BARIUM	399.	mg/Kg	0.54	1	0.50	6010/200.7	3/5/02	EZH	3050	3/4/02	BJK	SC04ICSO	
CADMIUM	<1.07	mg/Kg	1.07	1	1.00	6010/200.7	3/5/02	EZH	3050	3/4/02	BJK	SCMICSO	1
CHROMIUM	15.6	mg/Kg	1.60	1	1.50	6010/200.7	3/5/02	EZH	3050	3/4/02	BJK	SCMICSO	
LEAD	1170.	mg/Kg	3.	5	0.5	60101200.7	3/6/02	EZH	3050	3/4/02	BJK	SC04ICSO	
MERCURY	2.87	ug/g	0.10	2	0.040	74711245.5	3/6/02	JMP	7471	3/5/02	TRM	SC05HGSO	
SELENIUM	1.2	mg/Kg	1.1	1	1.0	60101200.7	3/5/02	EZH	3050	3/4/02	BJK	SC04ICSO	
SILVER	<1.60	mg/Kg	1.60	1	1.50	6010/200.7	3/6/02	EZH	3050	3/4/02	BJK	SCMICSO	1

1 The laboratory's Practical Quantitation Level could not be achieved for this parameter due to sample composition, matrix effects, sample volume, or quantity used for analysis.



# Report of Analytical Results

Client: GARY BUCKLIN  
SW COLE ENGINEERING  
286 Portland Rd.

Lab Sample ID: WS0462-3  
Report Date: 3/7/02 2:54:11 PM  
PO No.: 03.01.02  
Project: RCRAMETS  
SDG:  
Solids (%)

GRAY, M E 04039

Sample Description	Matrix	Date Sampled	Date Received
TP-4	S	2/27/02	3/1/02

Parameter	Result	Adj. PQL	DF	PQL	Analytical Method	Analysis Date	By	Prep Method	Prep Date	By	Notes
Total Solids	75 %	0.10	1	0.10	CLPSOW 788	3/4/02	JF	CLP SOW 788	3/1/2002	JF	

Notes:



## REPORT OF ANALYTICAL RESULTS

Client: GARY BUCKLIN  
 SW COLE ENGINEERING  
 286 Portland Rd.  
 GRAY, ME 04039

Lab Sample ID: WS0462-004  
 Report Date: 3/8/2002  
 PO No.: 03.01.02  
 Project: RCRAMETS

Sample Description	Basis	Matrix	Percent Solids(%)	Date Sampled	Date Received
TP-5	DRY WT.	SL	80.9	02/27/2002	03/01/2002

Parameter	Result	Units	Adjusted PQL	Dilution Factor	PQL	Analytical Method	Analysis Date	By	Prep Method	Prepped Date	By	QC	Notes
ARSENIC	11.7	mg/Kg	0.8	1	0.5	6010/200.7	3/5/02	EHZ	3050	3/4/02	BJK	SC04ICS0	
BARIUM	133.	mg/Kg	0.53	1	0.50	6010/200.7	3/5/02	EHZ	3050	3/4/02	BJK	SC04ICS0	
CADMIUM	<1.06	mg/Kg	1.06	1	1.00	6010/200.7	3/5/02	EHZ	3050	3/4/02	BJK	SC04ICS0	1
CHROMIUM	22.9	mg/Kg	1.58	1	1.50	6010/200.7	3/5/02	EHZ	3050	3/4/02	BJK	SC04ICS0	
LEAD	1500.	mg/Kg	3.	5	0.5	6010/200.7	3/6/02	EHZ	3050	3/4/02	BJK	SC04ICS0	
MERCURY	0.464	ug/g	0.046	1	0.040	7471/245.5	3/6/02	JMP	7471	3/5/02	TRM	SC05HGS0	
SELENIUM	<1.0	mg/Kg	1.0	1	1.0	6010/200.7	3/5/02	EHZ	3050	3/4/02	BJK	SC04ICS0	
SILVER	<1.58	mg/Kg	1.58	1	1.50	6010/200.7	3/6/02	EHZ	3050	3/4/02	BJK	SC04ICS0	1

1 The laboratory's Practical Quantitation Level could not be achieved for this parameter due to sample composition, matrix effects, sample volume, or quantity used for analysis.





# Report of Analytical Results

Client: **GARY BUCKLIN**  
**SW COLE ENGINEERING**  
**286 Portland Rd.**

GRAY, ME 04039

Lab Sample ID **WS0462-4**  
Report Date: **3/7/02 2:54:11 PM**  
FO No.: **03.01.02**  
Project: **RCRAMETS**  
SDG:  
Solids(%)

Sample Description	Matrix	Date Sampled	Date Received
TP-5	S	2/27/02	3/1/02

Parameter	Result	Adj. PQL	DF	PQL	Analytical Method	Analysis Date	By	Prep Method	Prep Date	By	Notes
Total Solids	81 %	0.10	1	0.10	CLP SOW 788	3/4/02	IF	CLPSOW 788	3/1/2002	JF	

Notes:

ion: 0.00

County Road No. 5

P.O. Box 720, Westbrook ME 04098  
Tel: (207) 874-2400 Fax: (207) 775-4029

<http://katahdinlab.com>

210 West Road No. 5, Portsmouth, NH 03801  
Tel: (603) 431-5777 Fax: (603) 436-3356

**Katahdin Analytical Services 0000009**

**KATAHDIN ANALYTICAL SERVICES, INC.**  
**SAMPLE RECEIPT CONDITION REPORT**

Tel. (207) 874-2400  
 Fax (207) 775-4029

LAB (WORK ORDER) # W50462

PAGE: 1 OF 1

COOLER: N/A OF N/A

COC# \_\_\_\_\_

DATE / TIME RECEIVED: 03-01-02 0954

DELIVERED BY: Client

RECEIVED BY: APW

LIMS ENTRY BY: \_\_\_\_\_

LIMS REVIEW BY / PM: WMC

CLIENT: Stu Cole

PROJECT: \_\_\_\_\_

- |  | YES                                 | NO                                  | EXCEPTIONS |
|--|-------------------------------------|-------------------------------------|------------|
| 1. CUSTODY SEALS PRESENT / INTACT?                                   | <input type="checkbox"/>            | <input checked="" type="checkbox"/> |            |
| 2. CHAIN OF CUSTODY PRESENT IN THIS COOLER?                          | <input checked="" type="checkbox"/> | <input type="checkbox"/>            |            |
| 3. CHAIN OF CUSTODY SIGNED BY CLIENT?                                | <input checked="" type="checkbox"/> | <input type="checkbox"/>            |            |
| 4. CHAIN OF CUSTODY MATCHES SAMPLES?                                 | <input checked="" type="checkbox"/> | <input type="checkbox"/>            |            |
| 5. TEMPERATURE BLANKS PRESENT?                                       | <input type="checkbox"/>            | <input type="checkbox"/>            | <u>N/A</u> |
| 6. SAMPLES RECEIVED AT 4°C +/- 2°<br>ICE / ICE PACKS PRESENT Y or N? | <input type="checkbox"/>            | <input type="checkbox"/>            | <u>N/A</u> |
| 7. VOLATILES FREE OF HEADSPACE?                                      | <input type="checkbox"/>            | <input type="checkbox"/>            | <u>N/A</u> |
| 8. TRIP BLANK PRESENT IN THIS COOLER                                 | <input checked="" type="checkbox"/> | <input type="checkbox"/>            |            |
| 9. PROPER SAMPLE CONTAINERS AND VOLUME?                              | <input checked="" type="checkbox"/> | <input type="checkbox"/>            |            |
| 10. SAMPLES WITHIN HOLD TIME UPON RECEIPT?                           | <input checked="" type="checkbox"/> | <input type="checkbox"/>            |            |
| 11. SAMPLES PROPERLY PRESERVED <sup>(1)</sup> ?                      | <input checked="" type="checkbox"/> | <input type="checkbox"/>            |            |
| 12. CORRECTIVE ACTION REPORT FILED?                                  | <input type="checkbox"/>            | <input checked="" type="checkbox"/> | <u>N/A</u> |

COMMENTS

to Delivered Analytical

In custody

TEMP BLANK TEMP (°C) = \_\_\_\_\_

COOLER TEMP (°C) = NA

(RECORD COOLER TEMP ONLY IF TEMP BLANK IS NOT PRESENT)

RESOLUTION

13. ANALYTICAL PROGRAMS (CIRCLE ONE) COMMERCIAL  CLP  HAZWRAP  NFESC  ACOE  AFCEE  OTHER (STATE OF ORIGIN): \_\_\_\_\_

LOG - IN NOTES<sup>(1)</sup>: \_\_\_\_\_

<sup>1)</sup> Use this space (and additional sheets if necessary) to document samples that are received broken or compromised, C-O-C discrepancies, radiation checks, residual chlorine check, results of pH check if required. If samples required pH adjustment, record volume and type of preservative added.



KATAHDIN ANALYTICAL SERVICES, INCORPORATED  
New England-ME Laboratory (207) 874-2400  
CONFIRMATION

Page 1

ORDER NO WS-0462

Project Manager: Michael Cooney

REPORT TO: GARY BUCKLIN  
SW COLE ENGINEERING  
286 Portland Rd.  
GRAY, ME 04039

ORDER DATE: 03/01/02  
PHONE: 207/657-2866  
FAX: 207/657-2840  
DUE: 15 MAR

INVOICE: GARY BUCKLIN  
SW COLE ENGINEERING  
286 Portland Rd.  
GRAY, ME 04039

PHONE: 207/657-2866  
PO: 03.01.02

PROJECT: RCRAMETS

SAMPLED BY: CLIENT

DELIVERED BY: CLIENT

DISPOSE: AFTER 31 MAR

ITEM	LOG NUMBER	SAMPLE DESCRIPTION	SAMPLED DATE/TIME	RECEIVED	MATRIX
1	WS0462-1	TP-1	27 FEB 1500	01 MAR	SL
	WS0462-2	TP-2	27 FEB 1500		
	WS0462-3	TP-4	27 FEB 1500		
	WS0462-4	TP-5	27 FEB 1500		

DETERMINATION	METHOD	QTY	PRICE	AMOUNT
RCRA Metals, Total		4	85.00	340.00
Solids-Total Resid.E (TS'	CLP/CIP SO	4	0.00	0.00
<b>TOTALS</b>		4	85.00	340.00

ORDER NOTE: QC-I  
RCRAMETS

INVOICE: With Report

TOTAL ORDER AMOUNT \$340.00  
This is NOT an Invoice

B/WMC

03-01 Please contact KATAHDIN ANALYTICAL SERVICES promptly if you have any questi

WMC 3-1-02

Katahdin Analytical Services 0000012

**ADDENDUM-**  
**ORIGINAL CHAIN OF CUSTODY**





Cert. No. E87604

May 10, 2002

Mr. Gary Bucklin  
S.W. Cole Engineering  
286 Portland Rd.  
Gray, ME 04039

RE: Katahdin Lab Number: WS1023  
Project ID: 02-0121  
Project Manager: Mr. Michael Cooney  
Sample Receipt Date(s): April 26, 2002

Dear Mr. Bucklin:

Please find enclosed the following information:

- \* Report of Analysis
- \* Chain of Custody (COC)
- \* Confirmation


A copy of the Chain of Custody is included in the paginated report. The original COC is attached as an addendum to this report.

Should you have any questions or comments concerning this Report of Analysis, please do not hesitate to contact the project manager listed above. This cover letter is an integral part of the ROA.

We appreciate your continued use of our laboratory and look forward to working with you in the future. The following signature indicates technical review and acceptance of the data.

Sincerely,

**KATAHDIN ANALYTICAL SERVICES**

  
Authorized Signature

5.10.02  
Date



## REPORT OF ANALYTICAL RESULTS

Client: **GARY BUCKLIN**  
**SW COLE ENGINEERING**  
**286 Portland Rd.**  
**GRAY, ME 04039**

Lab Sample ID: **WS1023-001**  
 Report Date: **5/6/2002**  
 PO No.: **04.26.02**  
 Project: **02-0121**

Sample Description	Basis	Matrix	Percent Solids(%)	Date Sampled	Date Received
<b>TP-100</b>	<b>DRYWT.</b>	<b>SL</b>	<b>68.8</b>	<b>04/26/2002</b>	<b>04/26/2002</b>

Parameter	Result	Units	Adjusted PQL	Dilution Factor	PQL	Analytical Method	Analysis Date	By	Prep Method	Prepped Date	By	QC	Notes
ARSENIC	11.	mg/Kg	1.	1	0.8	6010/200.7	5/3/02	JMP	3050	4/30/02	BJK	SD30ICSO	
BARIUM	124.	mg/Kg	0.63	1	0.50	6010/200.7	5/3/02	JMP	3050	4/30/02	BJK	SD30ICSO	
CADMIUM	<1.26	mg/Kg	1.26	1	1.00	6010/200.7	5/3/02	JMP	3050	4/30/02	BJKSDJOICSO	1	
CHROMIUM	17.6	mg/Kg	1.90	1	1.50	6010/200.7	5/3/02	JMP	3050	4/30/02	BJKSDJOICSO	1	
LEAD	1020.	mg/Kg	1.	2	0.5	6010/200.7	5/3/02	JMP	3050	4/30/02	BJK	SD30ICSO	
MERCURY	25.4	ug/g	1.11	20	0.0400	7471/1245.5	5/3/02	TRM	7471	4/30/02	TRM	SD30HGS1	
SELENIUM	<1.3	mg/Kg	1.3	1	1.0	6010/200.7	5/3/02	JMP	3050	4/30/02	BJKSDJOICSO	1	
SILVER	<1.9	mg/Kg	1.9	1	1.5	6010/200.7	5/3/02	JMP	3050	4/30/02	BJK	SD30ICSO	1

1 The laboratory's Practical Quantitation Level could not be achieved for this parameter due to sample composition, matrix effects, sample volume, or quantity used for analysis.





# Report of Analytical Results

Client: GARY BUCKLIN  
SW COLE ENGINEERING  
286 Portland Rd.


Lab SampleID: WS1023-1  
Report Date: 5/9/02 3:38:08 PM  
PO No.: 04.26.02  
Project: 02-0121  
SDG:  
Solids(%)

GRAY, ME 04039

Sample Description	Matrix	Date Sampled	Date Received
TP-100	SL	4/26/02	4/26/02

Parameter	Result	Adj. PQL	DF	PQL	Analytical Method	Analysis Date	By	Prep Method	Prep Date	By	Notes
Total Solids	69 %	0.10	1	0.10	CLP SOW 788	4/29/02	JF	CLP SOW 788	4/27/2002	JF	

Notes:





## REPORT OF ANALYTICAL RESULTS

Client: **GARY BUCKLIN**  
**SW COLE ENGINEERING**  
 286 Portland Rd.  
 GRAY, ME 04039

Lab Sample ID: WS1023-002  
 Report Date: 5/6/2002  
 PO No.: 04.26.02  
 Project: 02-0121

Sample Description	Basis	Matrix	Percent Solids(%)	Date Sampled	Date Received
TP-101	DRY WT.	SL	86.9	04/26/2002	04/26/2002

Parameter	Result	Units	Adjusted PQL	Dilution Factor	PQL	Analytical Method	Analysis Date	By	Prep Method	Prepped Date	By	QC	Notes
ARSENIC	10.9	mg/Kg	0.8	1	0.8	60101200.7	5/3/02	JMP	3050	4/30/02	BJKSDJOICSO		
BARIUM	53.0	mg/Kg	0.50	1	0.50	6010/200.7	5/3/02	JMP	3050	4/30/02	BJK SD30ICS0		
CADMIUM	<1.00	mg/Kg	0.992	1	1.00	6010/200.7	5/3/02	JMP	3050	4/30/02	BJK SDJOICSO		
CHROMIUM	24.5	mg/Kg	1.49	1	1.50	60101200.7	5/3/02	JMP	3050	4/30/02	BJK SD30ICS0		
LEAD	110.	mg/Kg	0.5	1	0.5	6010/200.7	5/3/02	JMP	3050	4/30/02	BJK SD30ICS0		
MERCURY	0.497	ug/g	0.0400	1	0.0400	7471/245.5	5/2/02	TRM	7471	4/30/02	TRM SD30HGS1		
SELENIUM	<1.0	mg/Kg	0.99	1	1.0	6010/200.7	5/3/02	JMP	3050	4/30/02	BJK SD30ICS0		
SILVER	<1.5	mg/Kg	1.5	1	1.5	6010/200.7	5/3/02	JMP	3050	4/30/02	EJKSD30ICS0		



# Report of Analytical Results

Client: **GARY BUCKLIN**  
**SW COLE ENGINEERING**  
286 Portland Rd.

Lab Sample I D **WS1023-2**  
Report Date: **5/9/02 3:38:08 PM**

PO No.: **04.26.02**

Project: **02-0121**

SDG:

Solids(%)

GRAY, ME 04039

Sample Description	Matrix	Date Sampled	Date Received
TP-101	SL	4/26/02	4/26/02

Parameter	Result	Adj. PQL	DF	PQL	Analytical Method	Analysis Date	By	Prep Method	Prep Date	By	Notes
Total Solids	87 %	0.10	1	0.10	CLP SOW 788	4/29/02	JF	CLP SOW 788	4/27/2002	JF	

Notes:

Rev 0.00

406 , Road No. 5

P.O. Box 720, Westbrook, ME 04098  
Tel: (207) 874-2400 Fax: (207) 775-4029

<http://katahdinlab.com>

210 West Road No 5, Portsmouth, NH 03801  
Tel: (603) 431-5777 Fax: (603) 4363356

**Katahdin Analytical Services 0000005**



## REPORT OF ANALYTICAL RESULTS

Client: **GARY BUCKLIN**  
**SW COLE ENGINEERING**  
 266 Portland Rd.  
 GRAY, ME 04039

Lab Sample ID: **WS1023-003**  
 Report Date: **5/6/2002**  
 PO No.: **04.26.02**  
 Project: **02-0121**

Sample Description	Basis	Matrix	Percent Solids(%)	Date Sampled	Date Received
TP-102	DRY WT.	SL	88.0	04/26/2002	04/26/2002

Parameter	Result	Units	Adjusted PQL	Dilution Factor	PQL	Analytical Method	Analysis Date	By	Prep Method	Prepped Date	By	QC	Notes
ARSENIC	12.	mg/Kg	10.	20	0.8	6010/200.7	5/3/02	JMP	3050	4/30/02	BJK	SD30ICS0	
BARIUM	152.	mg/Kg	0.38	1	0.50	6010/200.7	5/3/02	JMP	3050	4/30/02	BJK	SD30ICS0	
CADMIUM	<15.2	mg/Kg	15.2	20	1.00	6010/200.7	5/3/02	JMP	3050	4/30/02	BJK	SD30ICS0	1
CHROMIUM	99.1	mg/Kg	1.14	1	1.50	60101200.7	5/3/02	JMP	3050	4/30/02	BJK	SD30ICS0	
LEAD	172	mg/Kg	8.	20	0.5	6010/200.7	5/3/02	JMP	3050	4/30/02	BJK	SD30ICS0	
MERCURY	0.685	ug/g	0.0341	1	0.0400	74711245.5	5/2/02	TRM	7471	4/30/02	TRM	SD30HGS1	
SELENIUM	<15.	mg/Kg	15.	20	1.0	6010/200.7	5/3/02	JMP	3050	4/30/02	BJK	SD30ICS0	1
SILVER	<1.5	mg/Kg	1.1	1	1.5	6010/200.7	5/3/02	JMP	3050	4/30/02	BJK	SD30ICS0	

1 The laboratory's Practical Quantitation Level could not be achieved for this parameter due to sample composition, matrix effects, sample volume, or quantity used for analysis.



# Report of Analytical Results

Client: **GARY BUCKLIN**  
**SW COLE ENGINEERING**  
**286 Portland Rd.**

Lab Sample ID: **WS 1023-3**  
Report Date: **5/9/02 3:38:08 PM**  
**PO No.: 04.26.02**  
Project: **02-0121**  
**SDG:**  
**Solids (%)**

GRAY, ME 04039

Sample Description	Matrix	Date Sampled	Date Received
TP-102	SL	4/26/02	4/26/02

Parameter	Result	Adj. PQL	DF	PQL	Analytical Method	Analysis Date	By	Prep Method	Prep Date	By	Nates
Total Solids	88 %	0.10	1	0.10	CLP SOW 788	4/29/02	JF	CLP SOW 788	4/27/2002	JF	

Notes:

Re: 0.00  
40 County Road No. 5  
Box 720, Westbrook, ME 04098  
(207) 874-2400 Fax: (207) 775-4029

<http://katahdinlab.com>

210 West Road No. 5, Portsmouth, NH 03801  
Tel: (603) 431-5777 Fax: (603) 436-3356

**Katahdin Analytical Services 000007**



## REPORT OF ANALYTICAL RESULTS

Client: **GARY BUCKLIN**  
**SW COLE ENGINEERING**  
 286 Portland Rd.  
 GRAY, ME 04039

Lab Sample ID: **WS1023-004**  
 Report Date: **5/6/2002**  
 PO No.: **04.26.02**  
 Project: **02-0121**

Sample Description	Basis	Matrix	Percent Solids(%)	Date Sampled	Date Received
TP-103	DRYWT.	SL	83.2	04/26/2002	04/26/2002

Parameter	Result	Units	Adjusted PQL	Dilution Factor	PQL	Analytical Method	Analysis Date	By	Prep Method	Prepped Date	By	QC	Notes
ARSENIC	15.5	mg/Kg	0.8	1	0.8	60101200.7	5/3/02	JMP	3050	4/30/02	BJK	SD30IC50	
BARIUM	174.	mg/Kg	0.46	1	0.50	60101200.7	5/3/02	JMP	3050	4/30/02	BJK	SD30IC50	
CADMIUM	<1.00	mg/Kg	0.953	1	1.00	60101200.7	5/3/02	JMP	3050	4/30/02	BJK	SD30IC50	
CHROMIUM	20.1	mg/Kg	1.43	1	1.50	60101200.7	5/3/02	JMP	3050	4/30/02	BJK	SD30IC50	
LEAD	826.	mg/Kg	1.	2	0.5	60101200.7	5/3/02	JMP	3050	4/30/02	BJK	SD30IC50	
MERCURY	0.495	ug/g	0.0395	1	0.0400	7471/245.5	5/2/02	TRM	7471	4/30/02	TRM	SD30HGS1	
SELENIUM	3.0	mg/Kg	0.95	1	1.0	60101200.7	5/3/02	JMP	3050	4/30/02	BJK	SD30IC50	
SILVER	<1.5	mg/Kg	1.4	1	1.5	60101200.7	5/3/02	JMP	3050	4/30/02	BJK	SD30IC50	



# Report of Analytical Results

Client: **GARY BUCKLIN**  
**SW COLE ENGINEERING**  
286 Portland Rd.

Lab Sample ID: **WS10234**  
Report Date: **5/9/02 3:38:08 PM**  
PONo.: **04.26.02**  
Project: **02-0121**  
SDG:  
Solids (%)

GRAY, ME 04039

Sample Description	Matrix	Date Sampled	Date Received
TP-103	SL	4/26/02	4/26/02

Parameter	Result	Adj. PQL	DF	PQL	Analytical Method	Analysis Date	By	Prep Method	Prep Date	By	Notes
Total Solids	83 %	0.10	1	0.10	CLP SOW 788	4/29/02	JF	CLP SOW 788	4/27/2002	JF	

Notes:

R 1: 0.00

340 County Road No. 5  
P.O. Box 720, Westbrook, ME 04098  
Tel: (207) 874-2400 Fax: (207) 775-4029

<http://katahdinlab.com>

210 West Road No. 5, Portsmouth, NH 03801  
Tel: (603) 431-5777 Fax: (603) 4363356

**Katahdin Analytical Services 000009**





## REPORT OF ANALYTICAL RESULTS

Client: **GARY BUCKLIN**  
**SW COLE ENGINEERING**  
 286 Portland Rd.  
 GRAY, ME 04039

Lab Sample ID: **WS1023-005**  
 Report Date: **5/6/2002**  
 PO No: **04.26.02**  
 Project: **02-0121**

Sample Description	Basis	Matrix	Percent Solids(%)	Date Sampled	Date Received
TP-104	DRY WT.	SL	91.0	04/26/2002	04/26/2002

Parameter	Result	Units	Adjusted PQL	Dilution Factor	PQL	Analytical Method	Analysis Date	By	Prep Method	Prepped Date	By	QC	Notes
ARSENIC	8.0	mg/Kg	0.7	1	0.8	6010/200.7	5/3/02	JMP	3050	4/30/02	BJKSD30ICS0		
BARIUM	19.5	mg/Kg	0.43	1	0.50	6010/200.7	5/3/02	JMP	3050	4/30/02	BJKSD30ICS0		
CADMIUM	<1.00	mg/Kg	0.865	1	1.00	6010/200.7	5/3/02	JMP	3050	4/30/02	BJKSDJOICS0		
CHROMIUM	9.00	mg/Kg	1.30	1	1.50	6010/200.7	5/3/02	JMP	3050	4/30/02	BJKSDJOICS0		
LEAD	34.4	mg/Kg	0.4	1	0.5	60101200.7	5/3/02	JMP	3050	4/30/02	BJKSD30ICS0		
MERCURY	0.273	ug/g	0.0330	1	0.0400	7471/245.5	5/2/02	TRM	7471	4/30/02	TRMSD30HGS1		
SELENIUM	<1.0	mg/Kg	0.86	1	1.0	60101200.7	5/3/02	JMP	3050	4/30/02	BJKSD30ICS0		
SILVER	<1.5	mg/Kg	1.3	1	1.5	60101200.7	5/3/02	JMP	3050	4/30/02	BJKSD30ICS0		



# Report of Analytical Results

**Client:** GARY BUCKLIN  
SW COLE ENGINEERING  
286 Portland Rd.

**Lab Sample ID:** WS 1023-5  
**Report Date:** 5/9/02 3:38:08 PM  
**PO No.:** 04.26.02  
**Project:** 02-0121  
**SDG:**  
**Solids (%)**

GRAY, ME 04039

Sample Description	Matrix	Date Sampled	Date Received
TP-104	SL	4/26/02	4/26/02

Parameter	Result	Adj. PQL	DF	PQL	Analytical Method	Analysis Date	By	Prep Method	Prep Date	By	Notes
total Solids	91 %	0.10	1	0.10	CLP SOW 788	4/29/02	JF	CLP SOW 788	4/27/2002	JF	

Notes:

Recovery = 0.00

340 County Road No. 5  
P.O. Box 720, Westbrom, ME 04098  
Tel: (207) 874-2400 Fax: (207) 775-4029

<http://katahdinlab.com>

210 West Road No. 5, Portsmouth, NH 03801  
Tel: (603) 431-5777 Fax: (603) 436-3356

**Katahdin Analytical Services 000011**



## REPORT OF ANALYTICAL RESULTS

**Client:** GARY BUCKLIN  
 SW COLE ENGINEERING  
 286 Portland Rd.  
 GRAY, ME 04039

**Lab Sample ID:** WS1023-006  
**Report Date:** 5/6/2002  
**PO No.:** 04.26.02  
**Project:** 02-0121

Sample Description	Basis	Matrix	Percent Solids(%)	Date Sampled	Date Received
TP-106	DRYWT.	SL	73.4	04/26/2002	04/26/2002

Parameter	Result	Units	Adjusted PQL	Dilution Factor	PQL	Analytical Method	Analysis Date	By	Prep Method	Prepped Date	By	QC	Notes
ARSENIC	9.5	mg/Kg	1.	1	0.8	6010/200.7	5/3/02	JMP	3050	4/30/02	BJKSD30ICS0		
BARIUM	208.	mg/Kg	0.61	1	0.50	6010/200.7	5/3/02	JMP	3050	4/30/02	BJKSD30ICS0		
CADMIUM	8.32	mg/Kg	1.22	1	1.00	6010/200.7	5/3/02	JMP	3050	4/30/02	BJKSD30ICS0		
CHROMIUM	16.8	mg/Kg	1.82	1	1.50	6010/200.7	5/3/02	JMP	3050	4/30/02	BJKSD30ICS0		
LEAD	334.	mg/Kg	0.6	1	0.5	6010/200.7	5/3/02	JMP	3050	4/30/02	BJKSWOICSO		
MERCURY	0.285	ug/g	0.0488	1	0.0400	7471/245.5	5/2/02	TRM	7471	4/30/02	TRM SD30HGS1		
SELENIUM	4.2	mg/Kg	1.2	1	1.0	60101200.7	5/3/02	JMP	3050	4/30/02	BJKSD30ICS0		1
SILVER	<1.8	mg/Kg	1.8	1	1.5	6010/200.7	5/3/02	JMP	3050	4/30/02	BJKSD30ICS0		1

1 The laboratory's Practical Quantitation Level could not be achieved for this parameter due to sample composition, matrix effects, sample volume, or quantity used for analysis.



# Report of Analytical Results

Client: GARY BUCKLIN  
SW COLE ENGINEERING  
286 Portland Rd.

Lab Sample ID: WS 1023-6  
Report Date: 5/9/02 3:38:08 PM  
PONo: 04.26.02  
Project: 02-0121  
SDG:  
Solids (%)

GRAY, ME 04039

Sample Description	Matrix	Date Sampled	Date Received
TP-106	SL	4/26/02	4/26/02

Parameter	Result	Adj. PQL	DF	PQL	Analytical Method	Analysis Date	By	Prep Method	Prep Date	By	Notes
Total Solids	73%	0.10	1	0.10	CLP SOW 788	4/29/02	JF	CLPSOW 788	4/27/2002	JF	

### Notes:

Re: 0 00

140 / Road No. 5  
P.O. Box 720, Westbrook, ME 04098  
Tel: (207) 874-2400 Fax: (207) 775-4029

<http://katahdinlab.com>

210 West Road No. 5, Portsmouth, NH 03801  
Tel: (603) 131-5777 Fax: (603) 436-3356

**Katahdin Analytical Services 0000013**

CLIENT: S.W. Cole

PROJECT: 02-021

	YES	NO	EXCEPTIONS	COMMENTS	RESOLUTION		
1. CUSTODY SEALS PRESENT / INTACT?	<input type="checkbox"/>	<input checked="" type="checkbox"/>	<input type="checkbox"/>				
2. CHAIN OF CUSTODY PRESENT IN THIS COOLER?	<input checked="" type="checkbox"/>	<input type="checkbox"/>	<input type="checkbox"/>				
3. CHAIN OF CUSTODY SIGNED BY CLIENT?	<input checked="" type="checkbox"/>	<input type="checkbox"/>	<input type="checkbox"/>				
4. CHAIN OF CUSTODY MATCHES SAMPLES?	<input type="checkbox"/>	<input type="checkbox"/>	<input type="checkbox"/>				
5. TEMPERATURE BLANKS PRESENT?	<input checked="" type="checkbox"/>	<input type="checkbox"/>	<input type="checkbox"/>				
6. SAMPLES RECEIVED AT 4°C +/- 27° ICE / ICE PACKS PRESENT Y or (N)	<input type="checkbox"/>	<input checked="" type="checkbox"/>	<input type="checkbox"/>				
7. VOLATILES FREE OF HEADSPACE?	<input checked="" type="checkbox"/>	<input type="checkbox"/>	<input type="checkbox"/>				
8. TRIP BLANK PRESENT IN THIS COOLER	<input checked="" type="checkbox"/>	<input type="checkbox"/>	<input type="checkbox"/>				
9. PROPER SAMPLE CONTAINERS AND VOLUME?	<input checked="" type="checkbox"/>	<input type="checkbox"/>	<input type="checkbox"/>				
10. SAMPLES WITHIN HOLD TIME UPON RECEIPT?	<input checked="" type="checkbox"/>	<input type="checkbox"/>	<input type="checkbox"/>				
11. SAMPLES PROPERLY PRESERVED <sup>(1)</sup> ?	<input checked="" type="checkbox"/>	<input type="checkbox"/>	<input type="checkbox"/>				
12. CORRECTIVE ACTION REPORT FILED?	<input type="checkbox"/>	<input checked="" type="checkbox"/>	<input type="checkbox"/>				
13. ANALYTICAL PROGRAMS (CIRCLE ONE)	COMMERCIAL	CLP	HAZWRAP	NFESC	ACOEE	AFCEE	OTHER (STATE OF ORIGIN):

\*Temp. Blank very warm  
18.3 Temp was used  
from cooler.

TEMP BLANK TEMP (°C) = \_\_\_\_\_  
COOLER TEMP (°C) = 16.5 NA  
(RECORD COOLER TEMP ONLY IF TEMP BLANK IS NOT PRESENT)

LOG - IN NOTES<sup>(1)</sup>:

Use this space (and additional sheets if necessary) to document samples that are received broken or compromised, C-O-C discrepancies, radiation checks, residual chlorine check, results of pH check if required. If samples required pH adjustment, record volume and type of preservative added.



340 County Road No. 5

Westbrook, ME 04092

Tel: (207) 874-2400

Fax: (207) 775-4029

# CHAIN of CUSTODY

PLEASE BEAR DOWN AND  
PRINT LEGIBLY IN PEN

Page 1 of 1

Client: SW COLE Engineering Contact: Gary Bucklin Phone #: (207) 657-2866 Fax #: ( )  
 Address: 286 Portland Rd City: Gray State: ME Zip Code: 04039

Purchase Order # \_\_\_\_\_ Proj. Name / No: '02-0121 Katahdin Quote # \_\_\_\_\_  
 Bill (if different than above) \_\_\_\_\_ Address \_\_\_\_\_

Sampler (Print / Sign): Matt Taylor *Matt Taylor* Copies To: \_\_\_\_\_

LAB USE ONLY WORK ORDER #: WS1023  
 KATAHDIN PROJECT MANAGER \_\_\_\_\_

ANALYSIS AND CONTAINER TYPE  
PRESERVATIVES

REMARKS: \_\_\_\_\_  
 SHIPPING INFO:  FED EX  UPS  CLIENT  
 AIRBILL NO: \_\_\_\_\_  
 TEMP:  TEMP BLANK  INTACT  NOT INTACT

Fill	Fill	Fill	Fill	Fill	Fill	Fill	Fill	Fill	Fill	Fill	Fill	Fill	Fill	Fill	Fill															
YO	YO	YO	YO	YO	YO	YO	YO	YO	YO	YO	YO	YO	YO	YO	YO															
<i>Matt Taylor RCRA 8</i>																/	/	/	/	/	/	/	/	/	/	/	/	/	/	/
																/	/	/	/	/	/	/	/	/	/	/	/	/	/	/
																/	/	/	/	/	/	/	/	/	/	/	/	/	/	/
																/	/	/	/	/	/	/	/	/	/	/	/	/	/	/
																/	/	/	/	/	/	/	/	/	/	/	/	/	/	/
																/	/	/	/	/	/	/	/	/	/	/	/	/	/	/
																/	/	/	/	/	/	/	/	/	/	/	/	/	/	/

Sample Description	Date / Time coll'd	Matrix	No. of Cntrs.
<u>TP-100</u>	<u>/</u>	<u>Soil</u>	<u>1</u>
<u>TP-101</u>	<u>/</u>	<u>↓</u>	<u>↓</u>
<u>TP-102</u>	<u>/</u>	<u>↓</u>	<u>↓</u>
<u>TP-103</u>	<u>/</u>	<u>↓</u>	<u>↓</u>
<u>TP-104</u>	<u>/</u>	<u>↓</u>	<u>↓</u>
<u>TP-106</u>	<u>/</u>	<u>↓</u>	<u>↓</u>
/	/	/	/
/	/	/	/
/	/	/	/
/	/	/	/
/	/	/	/
/	/	/	/
/	/	/	/
/	/	/	/
/	/	/	/
/	/	/	/
/	/	/	/
/	/	/	/
/	/	/	/
/	/	/	/
/	/	/	/

REMARKS: \_\_\_\_\_

Relinquished By: (Signature) <i>M. Taylor</i>	Date / Time <u>4/26/02 12:00</u>	Received By: (Signature) <i>Amey Adams</i>	Relinquished By: (Signature) <i>Amey Adams</i>	Date / Time <u>4/26/02 12:00</u>	Received By: (Signature) <i>G. Bucklin</i>
Relinquished By: (Signature)	Date / Time	Received By: (Signature)	Relinquished By: (Signature)	Date / Time	Received By: (Signature)

**ADDENDUM**  
**ORIGINAL CHAIN OF CUSTODY**





