

EROSION CONTROL NOTES

GENERAL:

- THE DRAWINGS DEPICT THE REQUIRED SOIL EROSION CONTROL MEASURES. THE CONTRACTOR IS RESPONSIBLE FOR MAINTAINING THE CONSTRUCTION SITE IN SUCH A MANNER THAT:
- SOIL EROSION IS KEPT TO A MINIMUM.
 - NO SEDIMENT LEAVES THE CONSTRUCTION SITE PROPER.
 - ALL POSSIBLE MEASURES ARE EMPLOYED TO PREVENT SEDIMENT FROM ENTERING DRAINAGE COURSES AND WETLANDS EVEN BEYOND THE DETAILS SHOWN ON THIS PLAN IF NECESSARY.
- ALL EROSION CONTROL MEASURES SHALL BE CONSTRUCTED AND MAINTAINED IN ACCORDANCE WITH THE MAINE EROSION AND SEDIMENT CONTROL BMPs PUBLISHED BY THE BUREAU OF LAND AND WATER QUALITY, MAINE DEPARTMENT OF ENVIRONMENTAL PROTECTION, MARCH 2003.
 - THE CONTRACTOR IS RESPONSIBLE FOR ALL FINES RESULTING FROM EROSION OR SEDIMENTATION FROM THE SITE TO SURROUNDING PROPERTIES, WATERBODIES, OR WETLANDS AS A RESULT OF THIS PROJECT.
 - LOAM AND SEED ALL DISTURBED AREAS AS SOON AS POSSIBLE AFTER DISTURBANCE, BUT NO LONGER THAN 7 DAYS. LOAM AND SEED ANY DISTURBED AREA WITHIN 15' OF WETLANDS OR WATERBODIES WITHIN 48 HOURS OR PRIOR TO AND STORM EVENT. USE WINTER SEED RATES AND SPECIFICATIONS IF APPROPRIATE.
 - INSPECT SOIL EROSION MEASURES WEEKLY AND AFTER SIGNIFICANT STORM EVENTS. MAKE ALL NECESSARY REPAIRS TO FACILITIES AS SOON AS POSSIBLE, BUT NO LONGER THAN 2 DAYS. CLEAN AND RESET SILT FENCES AND STONE CHECK DAMS WHICH ACCUMULATE SEDIMENT AND DEBRIS.
 - PROTECT AND STABILIZE ALL AREAS NOT SCHEDULED FOR EROSION PREVENTION OR STABILIZATION BUT THAT SHOW SIGNS OF EROSION. NOTIFY OWNER OF ANY SIGNIFICANT EROSION PROBLEM.
 - APPLY MULCH TO BARE SOILS WITHIN 7 DAYS OF INITIAL DISTURBANCE OF SOILS, WITHIN 48 HOURS IF WITHIN 15' OF WETLAND OR WATERBODY, PRIOR TO ANY RAIN EVENT, OR PRIOR TO ANY WORK SHUTDOWN LASTING MORE THAN ONE DAY.
 - TEMPORARILY SEED WITHIN 7 DAYS ANY AREA WHICH WILL BE LEFT DISTURBED AND UNWORKED FOR MORE THAN 14 DAYS WITH THE TEMPORARY SEED MIX LISTED BELOW. IF AREA IS WITHIN 15' OF A WETLAND OR WATERBODY, SEED WITHIN 48 HOURS. PERMANENTLY SEED ANY AREA WHICH CAN BE LOAMED AS SOON AS POSSIBLE WITH THE PERMANENT SEED MIX LISTED BELOW. DO NOT USE PERMANENT SEED MIX AFTER SEPTEMBER 15.
 - MULCH ALL AREAS SEEDED SO THAT SOIL IS NOT VISIBLE THROUGH THE MULCH REGARDLESS OF THE APPLICATION RATE. DURING THE GROWING SEASON (APRIL 15 - SEPT. 30) USE EROSION CONTROL MESH (OR MULCH AND NETTING) ON:
 - THE BASE OF GRASSED WATERWAYS
 - SLOPES STEEPER THAN 15%
 - WITHIN 100' N. OF STREAMS AND WETLANDS
 BETWEEN OCT. 1 AND APRIL 14 USE EROSION CONTROL MESH (OR MULCH AND NETTING) ON:
 - SIDE SLOPES OF GRASSED WATERWAYS
 - SLOPES STEEPER THAN 8%
 - FOLLOW SILT FENCE MANUFACTURER'S SPECIFICATIONS AND RECOMMENDATIONS FOR INSTALLATION OF SILT FENCE. SECURE ENTIRE BOTTOM OF FENCE EITHER BY BURYING BOTTOM OF FENCE IN A TRENCH OR BERMING WITH SOIL OR CHIPPED GRUBBINGS. REFER TO SILT FENCE DETAILS.
 - PLANT AND GRADE LOAM TO A REASONABLY UNIFORM MANNER. WORK LIME AND FERTILIZER INTO THE SOIL TO A DEPTH OF 4 INCHES WITH A DISC, SPRING TOOTH HARROW OR OTHER SUITABLE EQUIPMENT. CONTINUE TILLAGE UNTIL A REASONABLY UNIFORM SEED BED IS PREPARED. REMOVE FROM SURFACE ALL STONES LARGER THAN 2" AND ALL OTHER UNSUITABLE MATERIAL. LIME AND FERTILIZER SHOULD BE MIXED INTO SOIL PRIOR TO ROLLING EXCEPT IF INCLUDED IN HYDROSEED MIXTURE. PERMANENT STABILIZATION OF REVEGETATED AREAS IS CONSIDERED AS 90% CATCH.
 - ALL CATCH BASINS, NEW OR EXISTING, THAT MAY RECEIVE RUNOFF FROM DISTURBED AREAS MUST BE PROTECTED BY INSTALLING AND MAINTAINING SILT SACKS DURING CONSTRUCTION.

SUGGESTED SEQUENCE OF CONSTRUCTION TO CONTROL EROSION

- THIS SEQUENCE OF CONSTRUCTION IS A GENERAL GUIDE TO THE CONTRACTOR ACTUAL CONSTRUCTION PRACTICES WILL DICTATE VARIATIONS IN THE ORDER OF MAJOR EVENTS.
- INSTALL PERIMETER SILT FENCE.
 - CLEAR AND GRUB WORK AREAS. TEMPORARILY SEED AREAS NOT TO BE WORKED ON WITHIN 14 DAYS.
 - BEGIN EARTHWORK FOR BUILDING FOUNDATION.
 - STABILIZE AREAS DRAINING TO STORMDRAIN SYSTEM.
 - INSTALL NEW STRUCTURES AND CONNECT STORMDRAIN SYSTEM TO EXISTING SYSTEM.
 - BEGIN BUILDING CONSTRUCTION.
 - FINE GRADE STREET SIDEWALKS AND ROUGH GRADE REMAINDER OF SITE.
 - RESEED OR TEMPORARILY SEED ANY AREA WHICH WILL BE LEFT UNDISTURBED FOR MORE THAN 14 DAYS.
 - COMPLETE FINE GRADING AND INSTALLATION OF SIDEWALKS, REAR WALK AND STREET PAVEMENT REPAIRS.
 - CLEAN STORMDRAIN SYSTEM OF CONSTRUCTION SEDIMENTATION.
 - FINE GRADE, LOAM, SEED AND FERTILIZE REMAINDER OF SITE.
 - REMOVE TEMPORARY SOIL EROSION MEASURES.

TOPSOIL:

- SUITABLE TOPSOIL SALVAGED FROM SITE OR SCREENED, LOOSE AND FRIABLE SANDY LOAM OR LOAM AS DEFINED BY THE USDA SOIL CONSERVATION SERVICE CLASSIFICATION SYSTEM, FREE FROM ADMIXTURE OF SUBSOIL, REFUSE, LARGE STONES, CLODS, ROOTS, WEEDS, RHIZOMES OR OTHER UNDESIRABLE FOREIGN MATTER AS DETERMINED BY THE INSPECTING AUTHORITY. CONTRACTOR SHALL SUBMIT REPORTS OF LOAM TEST RESULTS PERFORMED BY AN INDEPENDENT TESTING LABORATORY FOR TOPSOIL FROM DIFFERENT SOURCES PRIOR TO PLACING. THE COST OF TESTING SHALL BE INCIDENTAL TO THE COST OF TOPSOIL. TOPSOIL SHALL MEET THE FOLLOWING SPECIFICATIONS:
 - SAND - 0.008 IN. TO 0.002 IN. DIAMETER (% BY VOLUME) 45 - 75
 - SILT - 0.002 IN. TO 0.0008 IN. DIAMETER (% BY VOLUME) 20 - 40
 - CLAY - LESS THAN 0.0008 IN. DIAMETER (% BY VOLUME) 5 - 15
 - MATERIAL
 - ORGANICS (SHALL MEET THE REQUIREMENTS OF MDOT STANDARD SPECIFICATION 111.03 FEAT HUMUS) (% BY VOLUME) 10 - 20
- NUTRIENTS:
- CALCIUM (CA) (% SATURATION) 60 - 80
 - MAGNESIUM (MG) (% SATURATION) 10 - 25
 - POTASSIUM (K) (% SATURATION) 21 - 30
 - PHOSPHORUS (P) (POUNDS/ACRE) 10 - 40
 - PH 6.0 - 6.5
- PERMEABILITY (INCHES PER HOUR) 3 - 10
- MAXIMUM STONE SIZE (INCHES) 3/4

SEEDING:

USE PERMANENT SEED MIXES AND RATES BETWEEN 5/15 AND 9/30. USE TEMPORARY SEED MIXES FOR PERIODS LESS THAN 12 MONTHS. IF USING TEMPORARY SEED MIXES AND RATES BETWEEN 10/1 AND 5/14, RE-SEED WITH PERMANENT SEED MIX AFTER 5/15.

PERMANENT SEED:

MDOT 111.03(a) METHOD NUMBER 3

TEMPORARY SEED:

- OATS 20.00 LBS/ACRE 4/01 - 5/14
- ANNUAL RYEGRASS 40.00 LBS/ACRE
- SUDANGRASS 40.00 LBS/ACRE 5/15 - 8/14
- ANNUAL RYEGRASS 20.00 LBS/ACRE 5/15 - 9/14
- WINTER RYE 12.00 LBS/ACRE 9/15 - 9/30
- WINTER RYE (W/ MULCH COVER) 12.00 LBS/ACRE 10/01 - 3/31

LIME AND FERTILIZER:

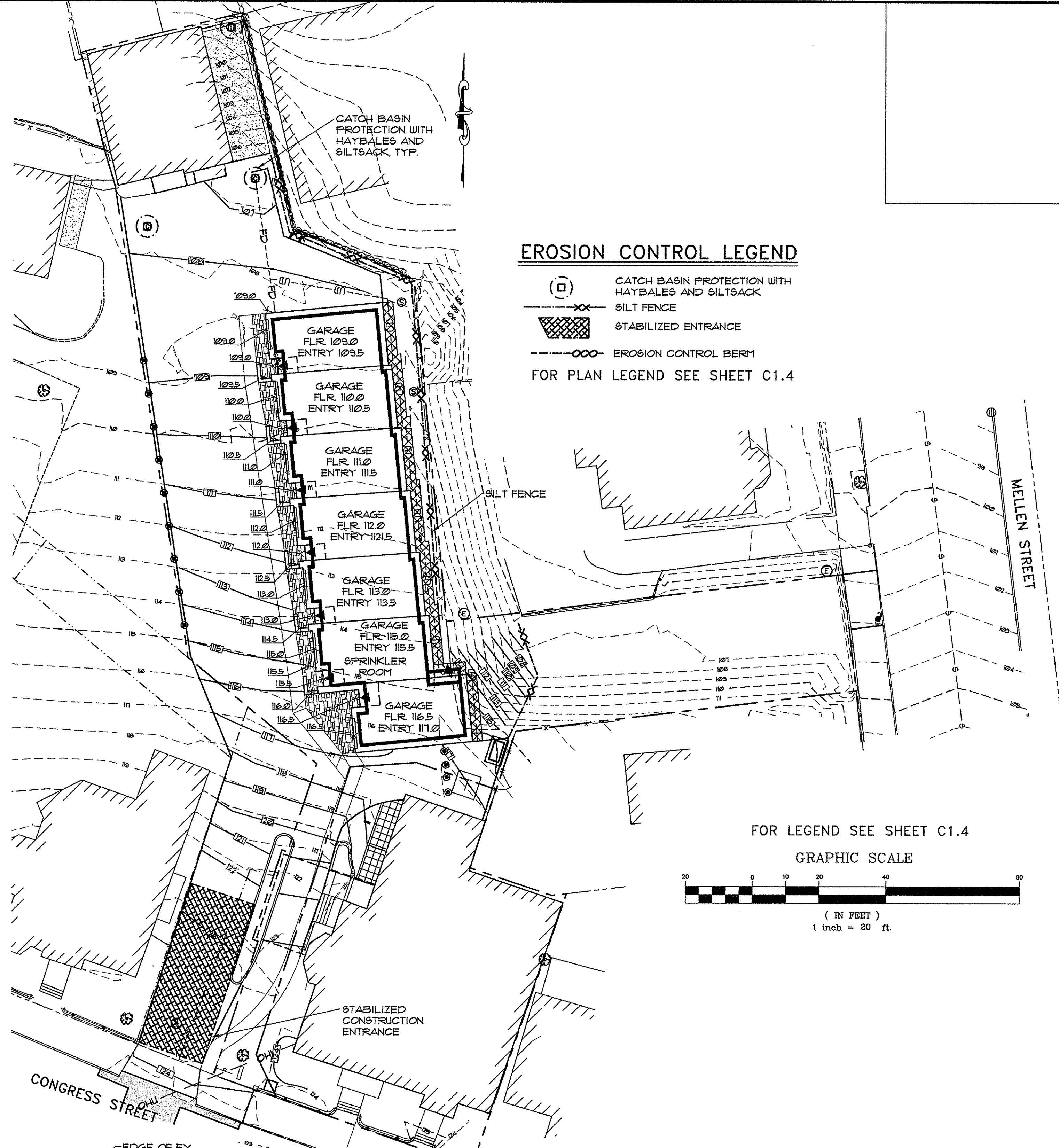
APPLY GROUND LIMESTONE (EQUIVALENT TO 50% CALCIUM PLUS MAGNESIUM OXIDE) AT A RATE OF 3 TONS PER ACRE (180 POUNDS PER 1000 SQUARE FEET). APPLY FERTILIZER (10-20-20) AT A RATE OF 200 POUNDS PER ACRE (18.4 POUNDS PER 1000 SQUARE FEET).

MULCH:

- STRAW OR HAY (ANCHORED) 10 - 30 LBS PROTECTED AREAS
- STRAW OR HAY (ANCHORED) 125 - 215 LBS WINDY AREAS
- SHREDDED OR CHOPPED 125 - 215 LBS
- JUTE MESH AS REQUIRED MODERATE TO HIGH VELOCITY AREAS & STEEP SLOPES
- EXCLESIOR MAT AS REQUIRED

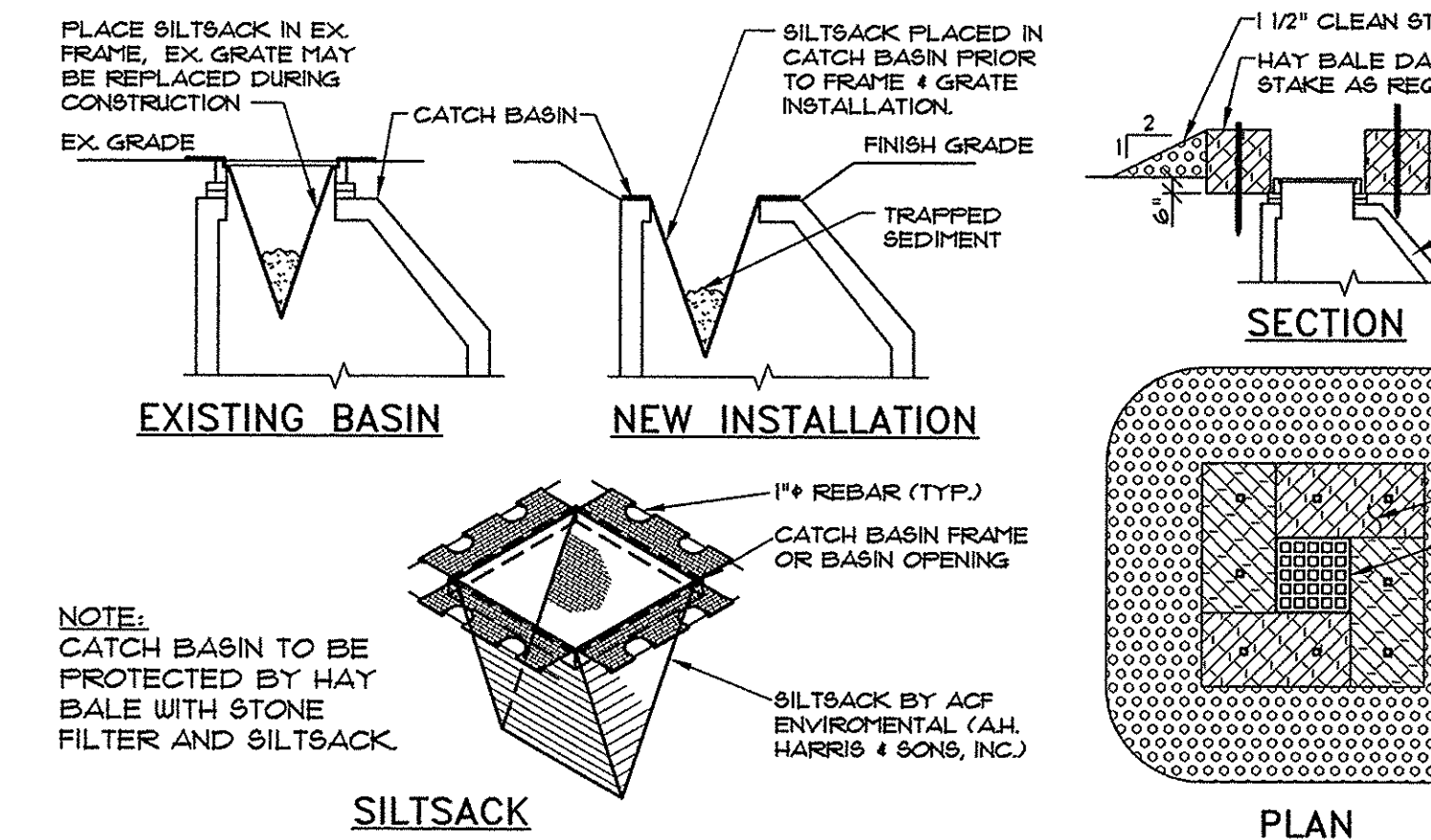
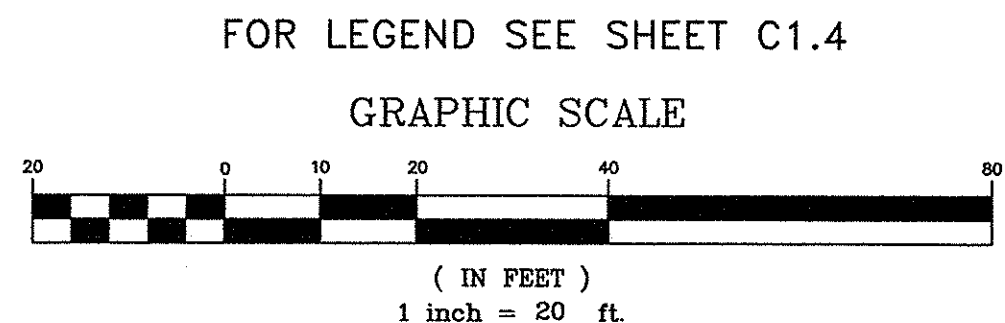
MULCH ANCHORING

- PEG AND TWINE LIQUID ASPHALT
- MULCH NETTING WOOD CELLULOSE FIBER
- ASPHALT EMULSION CHEMICAL TACK

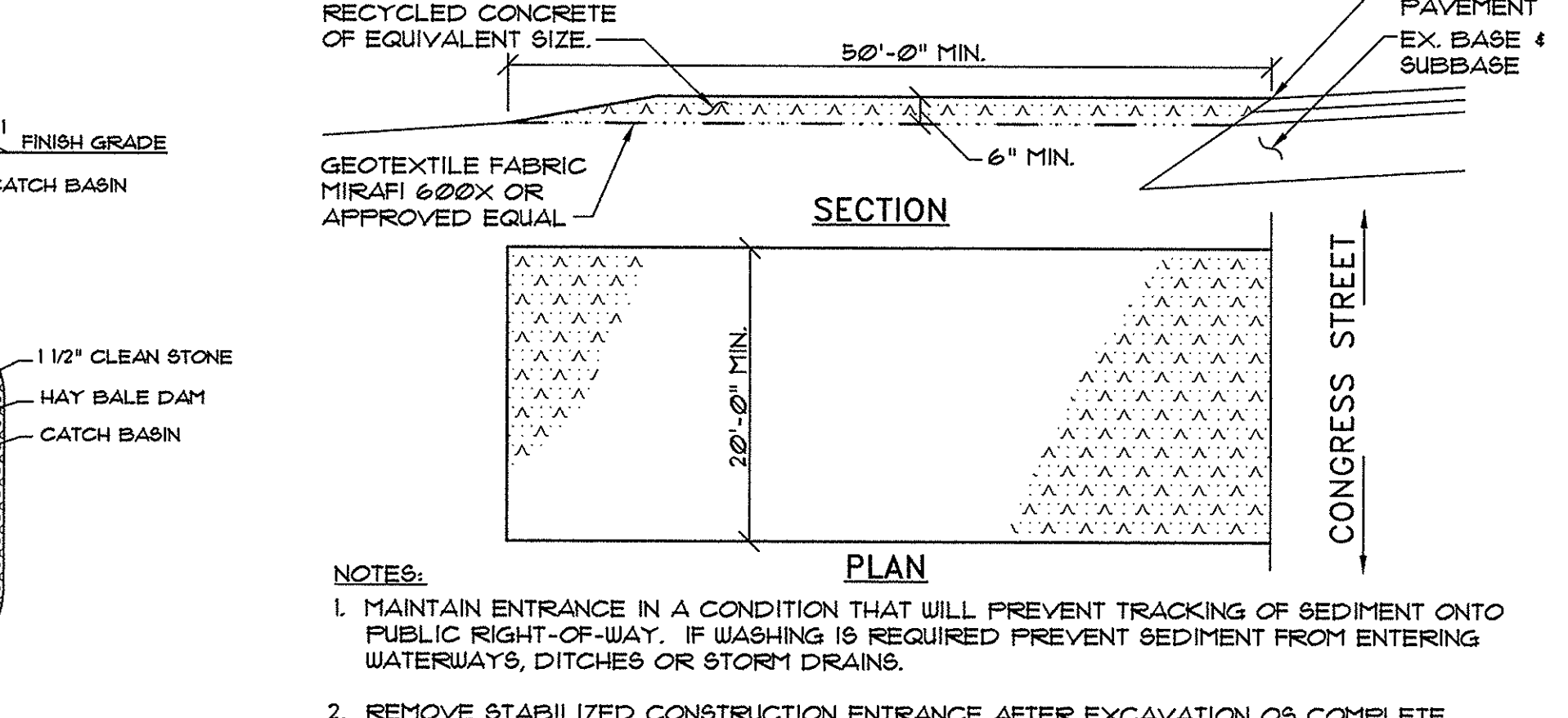


EROSION CONTROL LEGEND

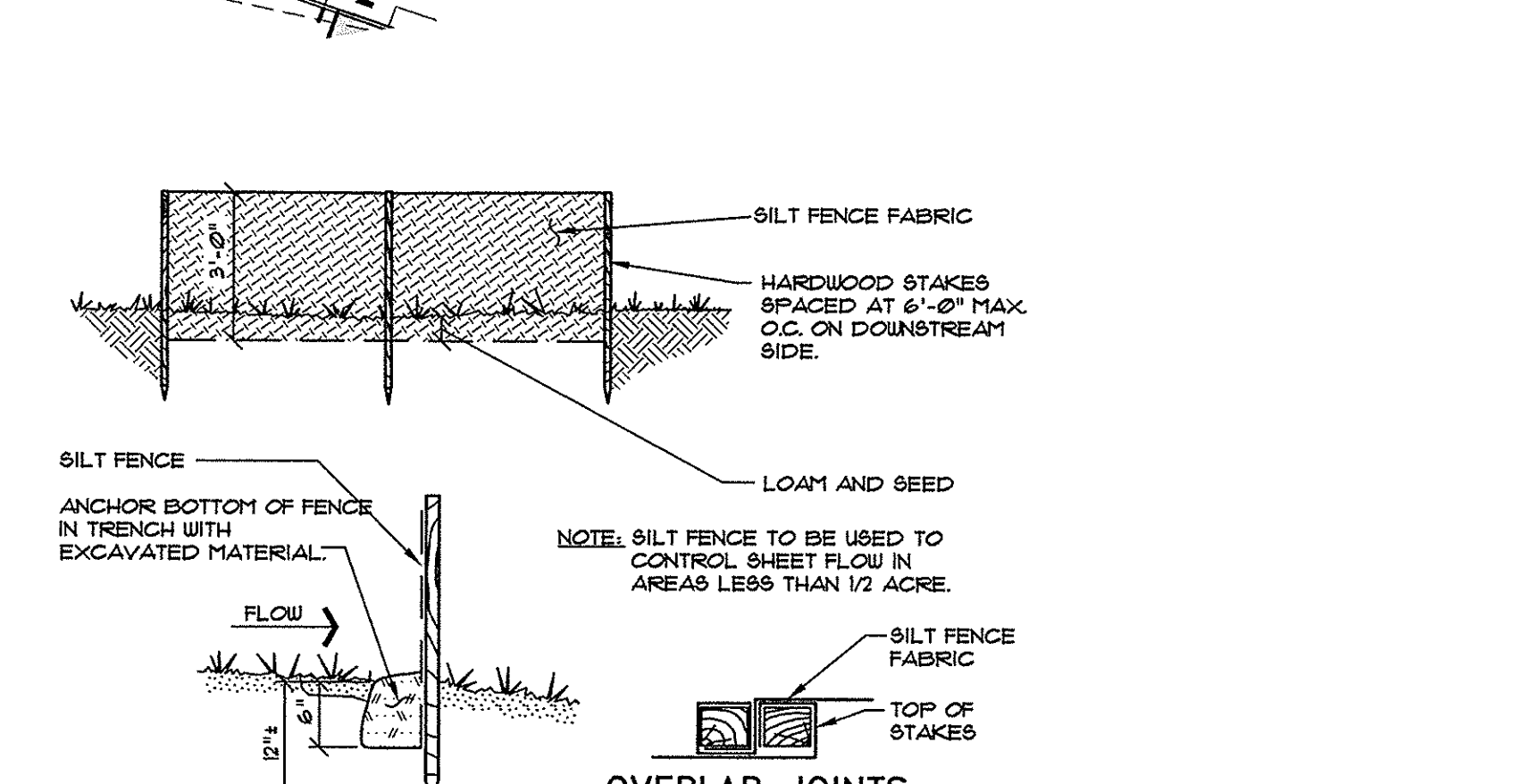
- (C) CATCH BASIN PROTECTION WITH HAYBALES AND SILTSACK
 - SILT FENCE
 - STABILIZED ENTRANCE
 - EROSION CONTROL BERM
- FOR PLAN LEGEND SEE SHEET C1.4



3 CATCH BASIN PROTECTION
NOT TO SCALE




2 STABILIZED CONSTRUCTION ENTRANCE DETAIL
NOT TO SCALE



1 SILT FENCE DETAIL
NOT TO SCALE

PINKHAM & GREER CIVIL ENGINEERS
29 WANKAM AVE. PORTLAND, ME 04103
TEL: 207.861.5142 FAX: 207.781.6439



NO.	DATE	DESCRIPTION
1	4/8/16	PER STAFF COMMENTS
2	6/7/16	REVISED UTILITIES
3	8/29/16	ADDED EASEMENTS AND STAFF COMMENTS
4	11/18/16	ADDED SPRINKLER ROOM

APPLICANT: DENOVO, LLC
47 WAITES LANDING ROAD
FALMOUTH, MAINE

SCALE: AS SHOWN
DATE: FEBRUARY 22, 2016
PROJECT: 15156

DRN BY: JDC
DESG BY: TSG
CHK BY: [Signature]

749 CONGRESS STREET
749 CONGRESS STREET
PORTLAND, MAINE

EROSION CONTROL PLAN, NOTES AND DETAILS

C1.5