


## DEED OF SALE BY PERSONAL REPRESENTATIVE Maine Statutory Short Form

**WE, LOUIS A. DISCATIO**, of 18 Smith Farm Lane, Portland ME 04103, and **TERESA REO**, aka **THERESA DISCATIO**, of 99 Lowell Street, South Portland ME 04106, duly appointed and acting **PERSONAL REPRESENTATIVES of the ESTATE of JOSEPH L. DISCATIO, Cumberland Probate Docket #2012-1034**, by the power conferred by the Probate Code, and every other power, and with the right provided by decedent to convey property without notice to devisees or heirs, for consideration paid, **grant to MSD PROPERTIES, LLC**, a Maine Limited Liability Company with a principal place of business at 665 Congress Street, Portland ME 04101, certain lots or parcels of land and improvements in Portland, Cumberland County Maine on the northerly side of Congress Street bounded on the south by Congress Street, on the west by Vernon Place, and on the east by Avon Street, of approximately .6 acres, described on Exhibit A attached.


This property was conveyed to Joseph L. Discatio and Mary Discatio as joint tenants by warranty deed of Joseph L. Discatio dated September 16, 1990 and recorded on September 18, 1990 in Book 9322 Page 86 of the Cumberland County Registry of Deeds. Mary Discatio died on July 8, 1999; her estate was not probated.


WITNESS, my hand and seal this 10 day of June, 2013.

MAINE REAL ESTATE TAX PAID

  
\_\_\_\_\_  
Witness

  
\_\_\_\_\_  
Grantor – Louis A. Discatio, Personal Representative  
Estate of Joseph L. Discatio

  
\_\_\_\_\_  
Witness

  
\_\_\_\_\_  
Grantor – Teresa Reo, aka Theresa Discatio,  
Personal Representative Estate of Joseph L. Discatio

State of Maine  
Cumberland, SS

Personally appeared before me, the above named Louis A. Discatio and Teresa Reo, aka Theresa Discatio, in their capacity as Joint Personal Representatives of the Estate of Joseph L. Discatio, acknowledged the foregoing instrument to be their free act and deed, and subscribed the same.

Before me,  
6-10-2013  
Date


  
\_\_\_\_\_  
Andrew J. Doukas, Attorney At Law  
ME BAR #2932

EXHIBIT A – LEGAL DESCRIPTION OF PROPERTY AT 665 CONGRESS STREET,  
PORTLAND, CUMBERLAND COUNTY, MAINE

PARCEL I

A certain lot or parcel of land with the buildings thereon, situated on the northwesterly corner of Congress Street and Congress Place, in said City of Portland, County of Cumberland and State of Maine, and having a frontage of thirty-eight (38) feet on Congress Street, and a frontage of about two hundred two (202) feet on Congress Place, with a depth of forty-five (45) feet at the northerly end. Said premises being bounded on the south by Congress Street, on the east by Congress Place, on the north by land now or formerly of T.A. and W.H. Roberts, and on the west by land now or formerly of H.W. and A. Deering, and by land of St. Stephens Church.

Congress Place is now known as Avon Street.

PARCEL II

First: A certain lot or parcel of land situated in said Portland on the easterly side of Vernon Court and numbered 13 and 15 on said Court, and being the same property conveyed by Grenville H. Deering to Ernest J. Eddy by deed dated November 2, 1907 and recorded in Cumberland County Registry of Deeds in Book 816, Page 149, to which deed and the deeds therein referred to reference is hereby made for a more particular description.

Second: A certain lot or parcel of land, with any buildings thereon, situated on the easterly side of Vernon Court in said Portland and being the most northerly lot of land on the easterly side of said Court and being the premises numbered 19 and 21 as shown on the city valuation plan recorded in Cumberland County Registry of Deeds in Book 5, Page 46, and being the same premises conveyed by Elizabeth E. Deering to said Ernest J. Eddy by deed dated December 18, 1908 and recorded in said Registry of Deeds in Book 835, Page 6, to which deed and the deeds therein referred to reference is hereby made for more particular description of the premises.

Third: A certain lot or parcel of land, with any buildings thereon, situated on the northeasterly side of Vernon Court, otherwise known as Vernon Place, and being the same property conveyed by Robert C. Schmidt to said Ernest J. Eddy by deed dated December 14, 1908 and recorded in said Registry of Deeds in Book 835, Page 4, to which deed and the deeds therein referred to reference is hereby made for a more particular description of the premises.

Fourth: A certain lot or parcel of land at 18-22 Avon Street running in a southerly direction towards Congress Street from the southerly boundary line of the former Kelsey property at the southwest corner of Avon and Deering Streets, a distance of seventy-three and one-half (73 ½) feet, more or less to a junction with the property now or formerly of the Avon Corp. located at the west corner of Avon and Congress Streets, bounded on the southerly side by the said property now or formerly of the Trustees of the Dalton Memorial Chapel and Burnham Hall; bounded on the west by property now or formerly of the Trustees of the Dalton Memorial Chapel and Burnham Hall and

bounded on the north by said former Kelsey property and property now or formerly of said Avon Corp.

Fifth: A certain lot or parcel of land at number 11 (called 5) Vernon Place, together with the brick frame dwelling, or apartment house thereon, the said property being bounded as follows: On the northerly side by the land, brick and frame house of the said Dalton Memorial Chapel and Burnham Hall, a distance of forty-five (45) feet, more or less, on the easterly side by property now or formerly of the Avon corp. located at the northwesterly corner of Congress and Avon Streets a distance of approximately thirty-six (36) feet, more or less, to a junction with the land and Parish house of the Rector, Wardens and Vestrymen of St. Stephen's Parish, or Church; on the southerly side by the said land and Parish House of said Rector, Wardens and Vestrymen of St. Stephens's Parish or Church; on the westerly side by the line of Vernon Place.

Sixth: Also releasing and conveying all my right, title and interest in the following described real estate: A certain lot or parcel of land with (any) buildings thereon, situated on the northerly side of Congress Street and numbered 665 ½ Congress Street and now or formerly known as "Joe's Smoke Shop," said land beginning at a point one hundred and eighty-five (185) feet, more or less, from State Street at the easterly line of St. Stephen's Episcopal Church edifice and extending in an easterly direction eight and one-half (8 ½) or nine (9) feet thence in a northerly direction a distance of thirty-six (36) feet; thence approximately seven (7) feet in a westerly direction to the easterly wall of the said St. Stephen's Episcopal Church edifice, the said wall being the westerly boundary of the said property.

Seventh: Also a certain other lot or parcel of land, with any buildings thereon, known as St. Stephen's Church, and situated on the northerly side of Congress Street in said Portland, bounded and described as follows:

Said lot is on the corner of Congress Street and Vernon Court, so-called, and is sixty-three (63) feet on Congress Street running back on Vernon Court one hundred and thirty (130) feet, more or less, on the easterly side of said court as far northerly as the land formerly owned and occupied by Hiram W. and Alvin Deering, said lot is bounded on the easterly side thereof by a line described in a Decree of the Supreme Judicial Court held in and for the County of Cumberland, April Term 1838 in the case of Hannah Harding In Equity vs. Job Randall, as a "line drawn from the northerly corner of said lot to Main Street and intersecting said Street two (2) feet easterly of the easterly end of the dwelling house in said pleadings mentioned and excluding the well near said house," to which Decree, duly entered on the Docket of said Court, in said suit, reference for a particular description of said easterly side line of the lot hereby conveyed is always to be had.

Meaning and intending to convey, and hereby conveying, all right, title and interest in and to lots 19-23 as shown on City of Portland Assessors Chart Plan 46, Block C, as recorded in the City Assessors, Portland, Maine.

Meaning and intending to convey, and hereby conveying, all real estate of the grantor which is situated in the block in said Portland which is bounded southerly by Congress Street; westerly by Vernon Place and easterly by Avon Street.

Received  
Recorded Register of Deeds  
Jun 10 2013 03:36:33P  
Cumberland County  
Pamela E. Lovley