

Form # P 04

DISPLAY THIS CARD ON PRINCIPAL FRONTAGE OF WORK CITY OF PORTLAND

Please Read
Application And
Notes, if Any,
Attached

BUILDING DEPARTMENT PERMIT

Permit Number: 100738

This is to certify that William Doukas/Burr Signs

has permission to Install 28 sq. ft. attached building wall sign

AT 675 Congress St C# 046 C011001

provided that the person or persons, firm or corporation accepting this permit shall comply with all of the provisions of the Statutes of Maine and of the Ordinances of the City of Portland regulating the construction, maintenance and use of buildings and structures, and of the application on file in this department.

Apply to Public Works for street line and grade if nature of work requires such information.

Notification of inspection must be given and written permission procured before this building or part thereof is lathed or otherwise closed-in. 24 HOUR NOTICE IS REQUIRED.

A certificate of occupancy must be procured by owner before this building or part thereof is occupied.
PERMIT ISSUED
JUL 6 2010

OTHER REQUIRED APPROVALS

Fire Dept. _____

Health Dept. _____

Appeal Board _____

Other _____

Department Name

James Banta
City of Portland
Director - Building & Inspection Services
7/6/10

PENALTY FOR REMOVING THIS CARD

City of Portland, Maine - Building or Use Permit Application

389 Congress Street, 04101 Tel: (207) 874-8703, Fax: (207) 874-8716

Permit No: 10-0738	Issue Date:	CBL: 046 C011001
-----------------------	-------------	---------------------

Location of Construction: 675 Congress St	Owner Name: William Doukas	Owner Address: 195 State Street	Phone:
Business Name: King of the Roll Sushi Bar	Contractor Name: Burr Signs	Contractor Address: 50 DownEast Drive Yarmouth	Phone 2077991183
Lessee/Buyer's Name	Phone:	Permit Type: Signs - Permanent	Zone: B-3

Past Use: Commercial / Restaurant (King of the Roll Sushi Bar)	Proposed Use: Restaurant (King of the Roll Sushi Bar) / Install 28 sq. ft. attached building wall sign.	Permit Fee: \$121.00	Cost of Work: \$0.00	CEO District: 2
		FIRE DEPT: <input type="checkbox"/> Approved <input type="checkbox"/> Denied	INSPECTION: Use Group: A-2 Type: SIGN DBL-2003	

Proposed Project Description: Install 28 sq. ft. attached building wall sign.	Signature:	Signature: <i>JMB 7/6/10</i>
PEDESTRIAN ACTIVITIES DISTRICT (P.A.D.)		
Action: <input type="checkbox"/> Approved <input type="checkbox"/> Approved w/Conditions <input type="checkbox"/> Denied		
Signature:		Date:

Permit Taken By: gg	Date Applied For: 06/24/2010	Zoning Approval
------------------------	---------------------------------	------------------------

1. This permit application does not preclude the Applicant(s) from meeting applicable State and Federal Rules.
2. Building permits do not include plumbing, septic or electrical work.
3. Building permits are void if work is not started within six (6) months of the date of issuance. False information may invalidate a building permit and stop all work..

Special Zone or Reviews <input type="checkbox"/> Shoreland <input type="checkbox"/> Wetland <input type="checkbox"/> Flood Zone <input type="checkbox"/> Subdivision <input type="checkbox"/> Site Plan Maj <input type="checkbox"/> Minor <input type="checkbox"/> MM <input type="checkbox"/> <input checked="" type="checkbox"/> Denied Date: <i>6/29/10</i>	Zoning Appeal <input type="checkbox"/> Variance <input type="checkbox"/> Miscellaneous <input type="checkbox"/> Conditional Use <input type="checkbox"/> Interpretation <input type="checkbox"/> Approved <input checked="" type="checkbox"/> Denied Date:	Historic Preservation <i>within</i> <input type="checkbox"/> Not in District or Landmark <input type="checkbox"/> Does Not Require Review <input type="checkbox"/> Requires Review <input checked="" type="checkbox"/> Approved <input type="checkbox"/> Approved w/Conditions <input type="checkbox"/> Denied Date: <i>6/29/10</i>
---	--	--

PERMIT ISSUED

JUL - 6 2010

City of Portland

D. Andrews

CERTIFICATION

I hereby certify that I am the owner of record of the named property, or that the proposed work is authorized by the owner of record and that I have been authorized by the owner to make this application as his authorized agent and I agree to conform to all applicable laws of this jurisdiction. In addition, if a permit for work described in the application is issued, I certify that the code official's authorized representative shall have the authority to enter all areas covered by such permit at any reasonable hour to enforce the provision of the code(s) applicable to such permit.

SIGNATURE OF APPLICANT	ADDRESS	DATE	PHONE
RESPONSIBLE PERSON IN CHARGE OF WORK, TITLE		DATE	PHONE

City of Portland, Maine - Building or Use Permit

389 Congress Street, 04101 Tel: (207) 874-8703, Fax: (207) 874-8716

Permit No: 10-0738	Date Applied For: 06/24/2010	CBL: 046 C011001
-----------------------	---------------------------------	---------------------

Location of Construction: 675 Congress St	Owner Name: William Doukas	Owner Address: 195 State Street	Phone:
Business Name: King of the Roll Sushi Bar	Contractor Name: Burr Signs	Contractor Address: 50 DownEast Drive Yarmouth	Phone: (207) 799-1183
Lessee/Buyer's Name	Phone:	Permit Type: Signs - Permanent	

Proposed Use: Restaurant (King of the Roll Sushi Bar) / Install 28 sq. ft. attached building wall sign.	Proposed Project Description: Install 28 sq. ft. attached building wall sign.
--	--

Dept: Historic	Status: Pending	Reviewer: Deborah Andrews	Approval Date: 06/28/2010
Note:			Ok to Issue: <input checked="" type="checkbox"/>
Dept: Zoning	Status: Approved with Conditions	Reviewer: Marge Schmuckal	Approval Date: 06/28/2010
Note:			Ok to Issue: <input checked="" type="checkbox"/>
1) Approval based upon applicant's assertion that there are no other signs on the building.			
Dept: Building	Status: Approved with Conditions	Reviewer: Jeanine Bourke	Approval Date:
Note:			Ok to Issue: <input checked="" type="checkbox"/>
1) Signage Installation to comply with Chapters 31 & 32 of the IBC 2003 building code.			
2) Separate permits are required for any electrical, plumbing, sprinkler, fire alarm HVAC systems, heating appliances, commercial hood exhaust systems and fuel tanks. Separate plans may need to be submitted for approval as a part of this process.			
3) Encroachments into public ways must be a minimum of 8' above grade per section 3202 of IBC 2003.			

Comments:
6/28/2010-gg: received permit by mail. /gg
6/29/2010-gg: received from historic on 06-28-2010. /gg
7/1/2010-jmb: Left msg for Randy B. For details on attachment and where on the building the sign is placed. Randy called and will email a drawing for the wall attachment, he is doing the sign and attaching it to the brackets installed by the contractors.
7/6/2010-jmb: Received attachment drawing, ok to issue

PERMIT ISSUED

JUL - 6 2010

City of Portland

BUILDING PERMIT INSPECTION PROCEDURES

Please call 874-8703 or 874-8693 (ONLY)

or email: buildinginspections@portlandmaine.gov

With the issuance of this permit, the owner, builder or their designee is required to provide adequate notice to the City of Portland Inspection Services for the following inspections. Appointments must be requested 48 to 72 hours in advance of the required inspection. The inspection date will need to be confirmed by this office.

- **Please read the conditions of approval that is attached to this permit!! Contact this office if you have any questions.**
- **Permits expire in 6 months, if the project is not started or ceases for 6 months.**
- **If the inspection requirements are not followed as stated below additional fees may be incurred due to the issuance of a "Stop Work Order" and subsequent release to continue with construction.**

 X **Framing/Rough Plumbing/Electrical: Prior to Any Insulating or drywalling**

 X **Final inspection required at completion of work.**

The project cannot move to the next phase prior to the required inspection and approval to continue, REGARDLESS OF THE NOTICE OR CIRCUMSTANCES.

IF THE PERMIT REQUIRES A CERTIFICATE OF OCCUPANCY, IT MUST BE PAID FOR AND ISSUED TO THE OWNER OR DESIGNEE BEFORE THE SPACE MAY BE OCCUPIED.

PERMIT ISSUED

JUL - 6 2010

City of Portland

SIGNAGE/AWNING PRE-APPLICATION QUESTIONNAIRE

PLEASE ANSWER ALL QUESTIONS

ADDRESS: 675 CONGRESS ST. ZONE: _____

CBL: _____

SINGLE TENANT LOT? YES _____ NO X MULTI TENANT LOT? YES X NO _____
MORE THAN ONE SIGN TOTAL WITH PROPOSED SIGN? YES _____ NO X

INFORMATION ON PROPOSED SIGN(S):

FREESTANDING (e.g., pole) SIGN? YES _____ NO X DIMENSIONS PROPOSED: _____

BLDG. WALL SIGN? (attached to bldg) YES X NO _____ DIMENSIONS PROPOSED 126.75" x 71.875"

INFORMATION ON ALREADY EXISTING AND PERMITTED SIGN(S):

FREESTANDING (e.g., pole) SIGN? YES _____ NO X DIMENSIONS: _____

BLDG. WALL SIGN(attached to bldg) ? YES _____ NO X DIMENSIONS: _____

AWNING? YES _____ NO X DIMENSIONS: _____

LOT FRONTAGE (FEET): 127'

TENANT/ALLOCATED BUILDING SPACE FRONTAGE (FEET): 113' x 12'

AWNING YES _____ NO X IS AWNING BACKLIT? YES _____ NO _____

HEIGHT OF AWNING: _____ LENGTH OF AWNING: _____ DEPTH: _____

IS THERE ANY COMMUNICATION, MESSAGE, TRADEMARK OR SYMBOL ON IT? YES _____ NO _____

IF YES, TOTAL S.F. OF PANELS WITH COMMUNICATIONS/MESSAGE/TRADEMARK/SYMBOL? _____ s.f.

A SITE SKETCH AND BUILDING SKETCH SHOWING EXACTLY WHERE EXISTING AND NEW SIGNAGE IS LOCATED MUST BE PROVIDED. SKETCHES AND/OR PICTURES OF PROPOSED SIGNAGE ARE ALSO REQUIRED.

SIGNATURE OF APPLICANT: [Signature] DATE: 6-21-2010

***** FOR OFFICE USE ONLY *****

[Empty box for office use only]

100 738



Signage/Awning Permit Application

If you or the property owner owes real estate or personal property taxes or user charges on any property within the City, payment arrangements must be made before permits of any kind are accepted.

Location/Address of Construction: <u>675 CONGRESS ST</u>		
Tax Assessor's Chart, Block & Lot Chart# Block# Lot# <u>121</u> <u>E</u> <u>019</u>	Owner: <u>BILL DOUKAS</u>	Telephone: <u>318-9234</u>
Lessee/Buyer's Name (If Applicable) <u>KING OF THE ROLL</u>	Contractor name, address & telephone: <u>BURR SIGNS</u> <u>50 DOWNEAST DR.</u> <u>YARMOUTH, ME 04096</u>	Total s.f. of signage x \$2.00 <u>28 ft</u> Per s.f. plus \$30.00/\$65.00 For H.D. signage= Total Fee: <u>\$121.00</u> Awning Fee= cost of work _____ Total Fee: \$ _____

Who should we contact when the permit is ready: RAUDY BURR phone: 846-7622

Tenant/allocated building space frontage (feet): Length: 113' X 2' Height: 12'
Lot Frontage (feet) 127' Single Tenant or Multi Tenant Lot M

Current Specific use: RESTAURANT
If vacant, what was prior use: _____
Proposed Use: RESTAURANT

Information on proposed sign(s):
Freestanding (c.g., pole) sign? Yes ___ No ___ Dimensions proposed: _____ Height from grade: _____
Bldg. wall sign? (attached to bldg) Yes No ___ Dimensions proposed: 126.75" x 31.875"

Proposed awning? Yes ___ No Is awning backlit? Yes ___ No ___
Height of awning: _____ Length of awning: _____ Depth: _____
Is there any communication, message, trademark or symbol on it? Yes ___ No ___
If yes, total s.f. of panels w/communications, message, trademark or symbol: _____ s.f.

Information on existing and previously permitted sign(s):
Freestanding (e.g., pole) sign? Yes ___ No Dimensions: _____
Bldg. wall sign? (attached to bldg) Yes ___ No Dimensions: _____
Awning? Yes ___ No Sq. ft. area of awning w/communication: _____

A site sketch and building sketch showing exactly where existing and new signage is located must be provided. Sketches and/or pictures of proposed signage and existing building are also required.

Please submit all of the information outlined in the Sign/Awning Application Checklist. Failure to do so may result in the automatic denial of your permit.

In order to be sure the City fully understands the full scope of the project, the Planning and Development Department may request additional information prior to the issuance of a permit. For further information visit us on-line at www.portlandmaine.gov, stop by the Building Inspections office, room 315 City Hall or call 874-8703.

I hereby certify that I am the Owner of record of the named property, or that the owner of record authorizes the proposed work and that I have been authorized by the owner to make this application as his/her authorized agent. I agree to conform to all applicable laws of this jurisdiction. In addition, if a permit for work described in this application is issued, I certify that the Code Official's authorized representative shall have the authority to enter all areas covered by this permit at any reasonable hour to enforce the provisions of the codes applicable to this permit.

Signature of applicant: [Signature] Date: 6-21-2010

This is not a permit; you may not commence ANY work until the permit is issued.

RECEIVED

JUN 24 2010

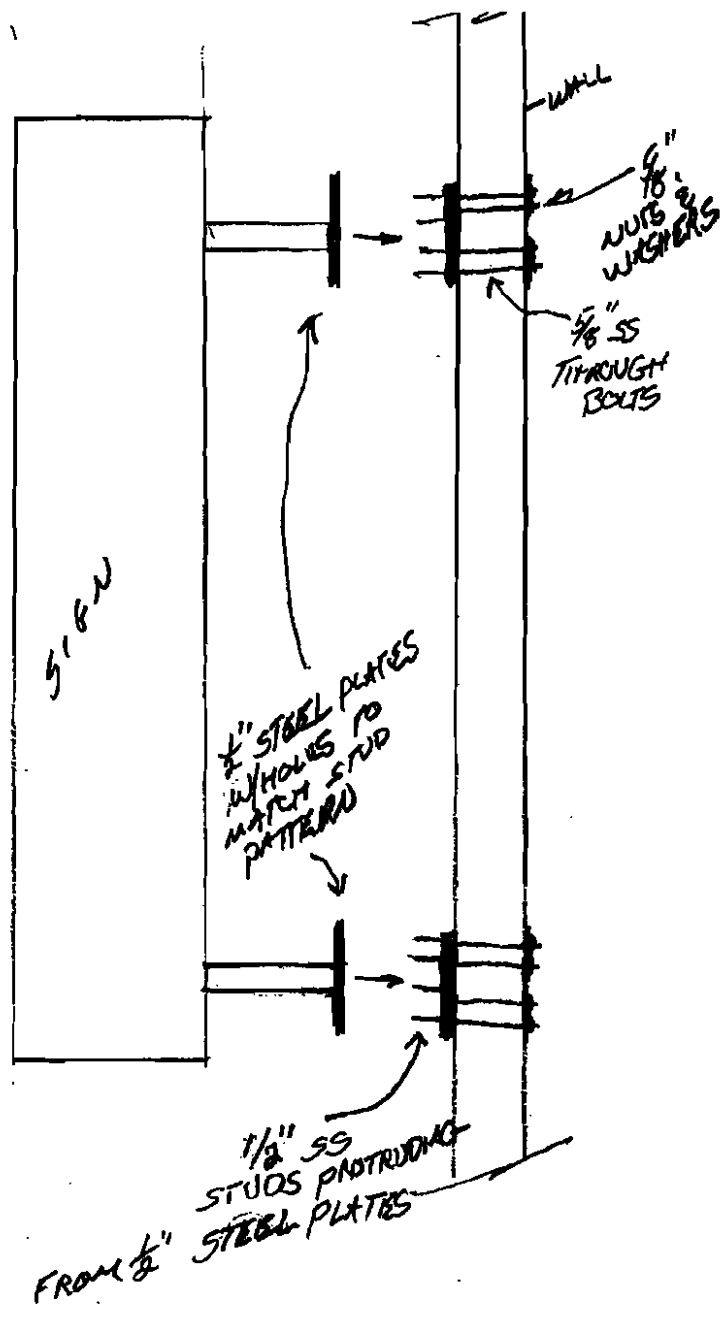
Dept. of Building Inspections
City of Portland Maine

By ma

From: "rburr" <rburr@maine.rr.com>
To: <jmb@portlandmaine.gov>
Date: 7/2/2010 12:55 PM
Subject: King of the Roll mounting drawing
Attachments: CCF00722010_00005.pdf

Jeannie,
Attach is a drawing showing the mounting method for the sign. Sorry about the hand drawing, all my designers took off after lunch for the holiday.
Thanks,

Randy Burr
Burr Signs
50 Downeast Dr.
Yarmouth, ME 04096
207-846-7622 (ph)
207-846-7623 (fx)



OWNERS CONSENT AND AGREEMENT

I, BILL DONKAS, being the owner of the premises located at
(print property owners name)

675 CONGRESS ST. in Portland, Maine, hereby give consent to the
(print property address)

erection of a certain sign/awning/banner owned by KUG OF THE ROLL
(print lessee's name)

over the sidewalk or on building from said premises as described in
application to the Division of Inspection Services.

And in consideration of the issuance of said permit, owner of said premises,
in event said sign shall cease to serve the purpose for which it was erected
or shall become dangerous and in event the owner of said sign shall fail to
remove said sign or make it permanently safe in case the sign still serves
the purpose for which it was erected, hereby agrees for himself or itself,
for his heirs, its successors, and his or its assigns, to completely remove
said sign.

X William Donkas
Signature of Property Owner

[Signature]
Signature of Lessee

June 21, 2010
Date

6-21-10
Date

ACORD™ CERTIFICATE OF LIABILITY INSURANCE

DATE (MM/DD/YYYY)
06/21/2010

PRODUCER **207.283.1486** FAX **207.283.4258**
Paquin & Carroll Insurance
260 Main St.
P.O. Box 356
Biddeford, ME 04005

THIS CERTIFICATE IS ISSUED AS A MATTER OF INFORMATION ONLY AND CONFERS NO RIGHTS UPON THE CERTIFICATE HOLDER. THIS CERTIFICATE DOES NOT AMEND, EXTEND OR ALTER THE COVERAGE AFFORDED BY THE POLICIES BELOW.

INSURED **William Doukas**
193-197 State St, Apt 4
Portland, ME 04101

INSURERS AFFORDING COVERAGE		NAIC #
INSURER A	Peerless Insurance Company	24198
INSURER B		
INSURER C		
INSURER D		
INSURER E		

COVERAGES

THE POLICIES OF INSURANCE LISTED BELOW HAVE BEEN ISSUED TO THE INSURED NAMED ABOVE FOR THE POLICY PERIOD INDICATED. NOTWITHSTANDING ANY REQUIREMENT, TERM OR CONDITION OF ANY CONTRACT OR OTHER DOCUMENT WITH RESPECT TO WHICH THIS CERTIFICATE MAY BE ISSUED OR MAY PERTAIN, THE INSURANCE AFFORDED BY THE POLICIES DESCRIBED HEREIN IS SUBJECT TO ALL THE TERMS, EXCLUSIONS AND CONDITIONS OF SUCH POLICIES. AGGREGATE LIMITS SHOWN MAY HAVE BEEN REDUCED BY PAID CLAIMS

INSR	ADD'L	TYPE OF INSURANCE	POLICY NUMBER	POLICY EFFECTIVE DATE (MM/DD/YY)	POLICY EXPIRATION DATE (MM/DD/YY)	LIMITS	
LT	INSRD						
A		GENERAL LIABILITY	CBP9100390	09/29/2009	09/29/2010	EACH OCCURRENCE	\$ 1,000,000
	<input checked="" type="checkbox"/>	COMMERCIAL GENERAL LIABILITY				DAMAGE TO RENTED PREMISES (Ea occurrence)	\$ 100,000
	<input type="checkbox"/>	CLAIMS MADE <input checked="" type="checkbox"/> OCCUR				MED EXP (Any one person)	\$ 5,000
						PERSONAL & ADV INJURY	\$ 1,000,000
		GEN'L AGGREGATE LIMIT APPLIES PER				GENERAL AGGREGATE	\$ 2,000,000
		<input type="checkbox"/> POLICY <input type="checkbox"/> PROJ JECT <input type="checkbox"/> LOC				PRODUCTS - COMP/OP AGG	\$ 2,000,000
		AUTOMOBILE LIABILITY				COMBINED SINGLE LIMIT (Ea accident)	\$
		<input type="checkbox"/> ANY AUTO				BODILY INJURY (Per person)	\$
		<input type="checkbox"/> ALL OWNED AUTOS				BODILY INJURY (Per accident)	\$
		<input type="checkbox"/> SCHEDULED AUTOS				PROPERTY DAMAGE (Per accident)	\$
		<input type="checkbox"/> HIRED AUTOS					
		<input type="checkbox"/> NON-OWNED AUTOS					
		GARAGE LIABILITY				AUTO ONLY - EA ACCIDENT	\$
		<input type="checkbox"/> ANY AUTO				OTHER THAN EA ACC	\$
						AUTO ONLY AGG	\$
		EXCESS/UMBRELLA LIABILITY				EACH OCCURRENCE	\$
		<input type="checkbox"/> OCCUR <input type="checkbox"/> CLAIMS MADE				AGGREGATE	\$
		<input type="checkbox"/> DEDUCTIBLE					\$
		<input type="checkbox"/> RETENTION \$					\$
		WORKERS COMPENSATION AND EMPLOYERS' LIABILITY				WC STATU-TORY LIMITS	OTH-ER
		ANY PROPRIETOR/PARTNER/EXECUTIVE OFFICER/MEMBER EXCLUDED?				E.L. EACH ACCIDENT	\$
		If yes describe under SPECIAL PROVISIONS below				E.L. DISEASE - EA EMPLOYEE	\$
		OTHER				E.L. DISEASE - POLICY LIMIT	\$

DESCRIPTION OF OPERATIONS / LOCATIONS / VEHICLES / EXCLUSIONS ADDED BY ENDORSEMENT / SPECIAL PROVISIONS

CERTIFICATE HOLDER


City of Portland
389 Congress Street
Portland, ME 04101

CANCELLATION

SHOULD ANY OF THE ABOVE DESCRIBED POLICIES BE CANCELLED BEFORE THE EXPIRATION DATE THEREOF, THE ISSUING INSURER WILL ENDEAVOR TO MAIL **10** DAYS WRITTEN NOTICE TO THE CERTIFICATE HOLDER NAMED TO THE LEFT, BUT FAILURE TO MAIL SUCH NOTICE SHALL IMPOSE NO OBLIGATION OR LIABILITY OF ANY KIND UPON THE INSURER, ITS AGENTS OR REPRESENTATIVES.

AUTHORIZED REPRESENTATIVE
Donald J. Ballute

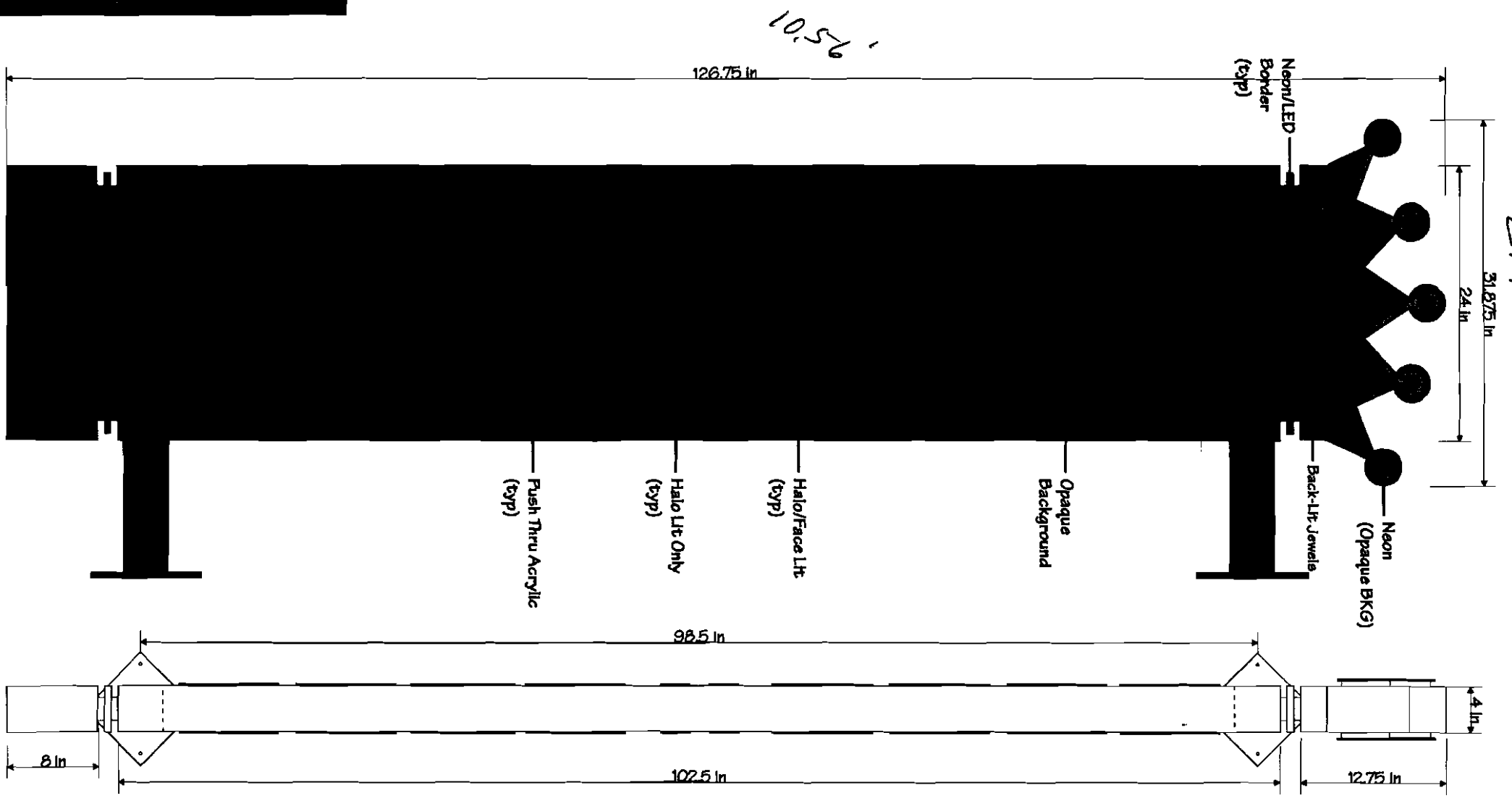
Map



- proposing 28.5 A

Parcels	Island Zoning	Zoning (continued)	Zoning (continued)
<input checked="" type="checkbox"/> Building	<input type="checkbox"/> C43	<input checked="" type="checkbox"/> R6 Residential	<input type="checkbox"/> C31
<input type="checkbox"/> Interstate	<input type="checkbox"/> I-B	<input checked="" type="checkbox"/> ROS Recreation Open Space	<input type="checkbox"/> none
<input type="checkbox"/> Streets	<input type="checkbox"/> I-TS	<input checked="" type="checkbox"/> RP Residential Professional	<input checked="" type="checkbox"/> B2c
<input type="checkbox"/> Buildings	<input type="checkbox"/> I-R1	<input type="checkbox"/> RPZ Resource Protection	<input type="checkbox"/> C32
<input checked="" type="checkbox"/> Building	<input type="checkbox"/> I-R2	<input checked="" type="checkbox"/> WCZ* Waterfront	<input type="checkbox"/> C33
<input checked="" type="checkbox"/> Out Building	<input type="checkbox"/> I-R3	<input type="checkbox"/> WPDZ Waterfront	<input type="checkbox"/> C34
<input type="checkbox"/> Parcels	<input checked="" type="checkbox"/> ROS	<input type="checkbox"/> WSUZ Waterfront	<input type="checkbox"/> C35
	<input type="checkbox"/> RPZ	<input type="checkbox"/> C1	<input type="checkbox"/> C36
	Zoning	<input type="checkbox"/> C2	<input checked="" type="checkbox"/> B6
<input type="checkbox"/> Traveled Ways	<input checked="" type="checkbox"/> AB Airport Business	<input type="checkbox"/> C3	<input type="checkbox"/> C37
<input type="checkbox"/> Stream	<input type="checkbox"/> EWPZ	<input type="checkbox"/> C4	<input type="checkbox"/> C38
<input type="checkbox"/> Wetland	<input type="checkbox"/> C44	<input type="checkbox"/> C5	<input type="checkbox"/> C39
<input type="checkbox"/> Swamp	<input type="checkbox"/> C45	<input type="checkbox"/> C6	<input type="checkbox"/> C40
<input type="checkbox"/> Lake/Pond	<input checked="" type="checkbox"/> B7	<input type="checkbox"/> C7	<input type="checkbox"/> C41
<input type="checkbox"/> Under road	<input type="checkbox"/> B1 Neighborhood Business	<input type="checkbox"/> C8	<input type="checkbox"/> C42
<input type="checkbox"/> Waterbody	<input type="checkbox"/> B1b Neighborhood Business	<input type="checkbox"/> C9	Historic Landmarks
<input type="checkbox"/> Jetport	<input checked="" type="checkbox"/> B2 Business Community	<input type="checkbox"/> C10	Historic Cemeteries
<input type="checkbox"/> Coastal Bluff	<input checked="" type="checkbox"/> B2b Business Community	<input type="checkbox"/> C11	Historic Landscapes
<input checked="" type="checkbox"/> IH - Highly Unstable	<input checked="" type="checkbox"/> B3* Downtown Business	<input type="checkbox"/> C12	Historic Districts
<input type="checkbox"/> U - Unstable	<input checked="" type="checkbox"/> B3c Downtown Business	<input type="checkbox"/> C13	County Streets
<input type="checkbox"/> Overlay Zones	<input checked="" type="checkbox"/> B4 Commercial Business	<input type="checkbox"/> C14	
<input checked="" type="checkbox"/> DEOZ	<input checked="" type="checkbox"/> B5 Urban Commercial	<input type="checkbox"/> C15	
<input checked="" type="checkbox"/> RH	<input checked="" type="checkbox"/> B5b Urban Commercial	<input type="checkbox"/> C16	
<input type="checkbox"/> Hellstop Overlay	<input checked="" type="checkbox"/> IH Industrial - High Impact	<input type="checkbox"/> C17	
<input checked="" type="checkbox"/> R-7	<input type="checkbox"/> IL Industrial - Low Impact	<input type="checkbox"/> C18	
<input type="checkbox"/> USM	<input type="checkbox"/> IL Industrial - Low Impact	<input type="checkbox"/> C19	
<input type="checkbox"/> Shoreland Overlay Zone	<input type="checkbox"/> IM Industrial - Moderate Impact	<input type="checkbox"/> C20	
<input type="checkbox"/> Stream Overlay Zone	<input type="checkbox"/> IM Industrial - Moderate Impact	<input type="checkbox"/> C21	
		<input type="checkbox"/> C22	
		<input type="checkbox"/> C23	
		<input type="checkbox"/> C24	
		<input type="checkbox"/> C25	
		<input type="checkbox"/> C26	
			—A15
			—A21
			—A31
			ME Towns
			<input type="checkbox"/> Land
			<input type="checkbox"/> Water Body
			Ocean
			<input type="checkbox"/>

2.7' x 10.56' = 28.512' side view




CONTACT: _____

King of the Roll Blade Sign 3.F8	5/28/2010
_____	Kristi
_____	11

DATE	REVISION HISTORY

THIS DESIGN IS THE EXCLUSIVE PROPERTY OF BURR SIGNS. ALL PRODUCTION AND REPRODUCTION RIGHTS ARE RESERVED BY US

THIS PRINT HAS BEEN DESIGNED FOR YOUR PERSONAL USE. IT MAY NOT BE SUBMITTED, USED OR EXHIBITED OUTSIDE OF YOUR COMPANY OR ORGANIZATION WITHOUT THE EXPRESSED WRITTEN PERMISSION OF BURR SIGNS.



DATE	REVISION HISTORY

THIS DESIGN IS THE EXCLUSIVE PROPERTY OF BURR SIGNS. ALL PRODUCTION AND REPRODUCTION RIGHTS ARE RESERVED BY JS


THIS PRINT HAS BEEN DESIGNED FOR YOUR PERSONAL USE. IT MAY NOT BE SUBMITTED, USED OR EXHIBITED OUTSIDE OF YOUR COMPANY OR ORGANIZATION WITHOUT THE EXPRESSED WRITTEN PERMISSION OF BURR SIGNS.

● Copyright

KING OF THE ROLL - Blade Sign (night)



50 Downer Drive
Yarmouth, ME 04096
Phone: 207-846-7622
Fax: 207-846-7623

CONTACT: 

King of the Roll Blade Sign 3 (night).FS	5/28/2010
	Kristi

DATE	REVISION HISTORY

THIS DESIGN IS THE EXCLUSIVE PROPERTY OF BURR SIGNS. ALL PRODUCTION AND REPRODUCTION RIGHTS ARE RESERVED BY US.

THIS PRINT HAS BEEN DESIGNED FOR YOUR PERSONAL USE. IT MAY NOT BE SUBMITTED, USED OR EXHIBITED OUTSIDE OF YOUR COMPANY OR ORGANIZATION WITHOUT THE EXPRESSED WRITTEN PERMISSION OF BURR SIGNS.

● Copyright