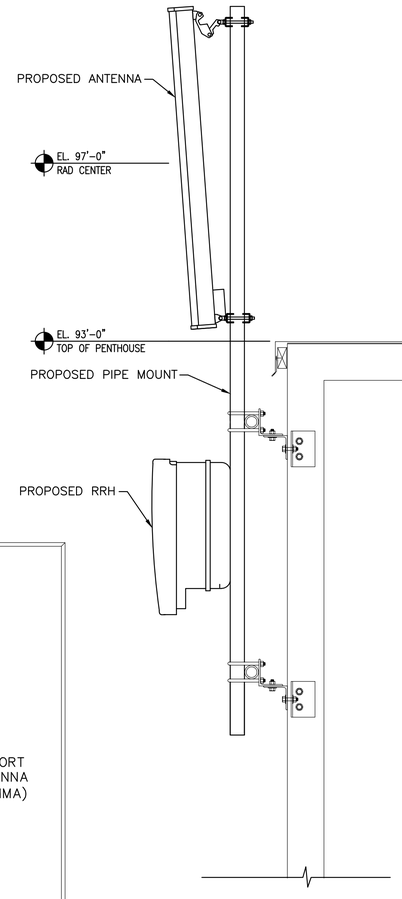

1 C-3 DETAIL
SCALE: N.T.S.

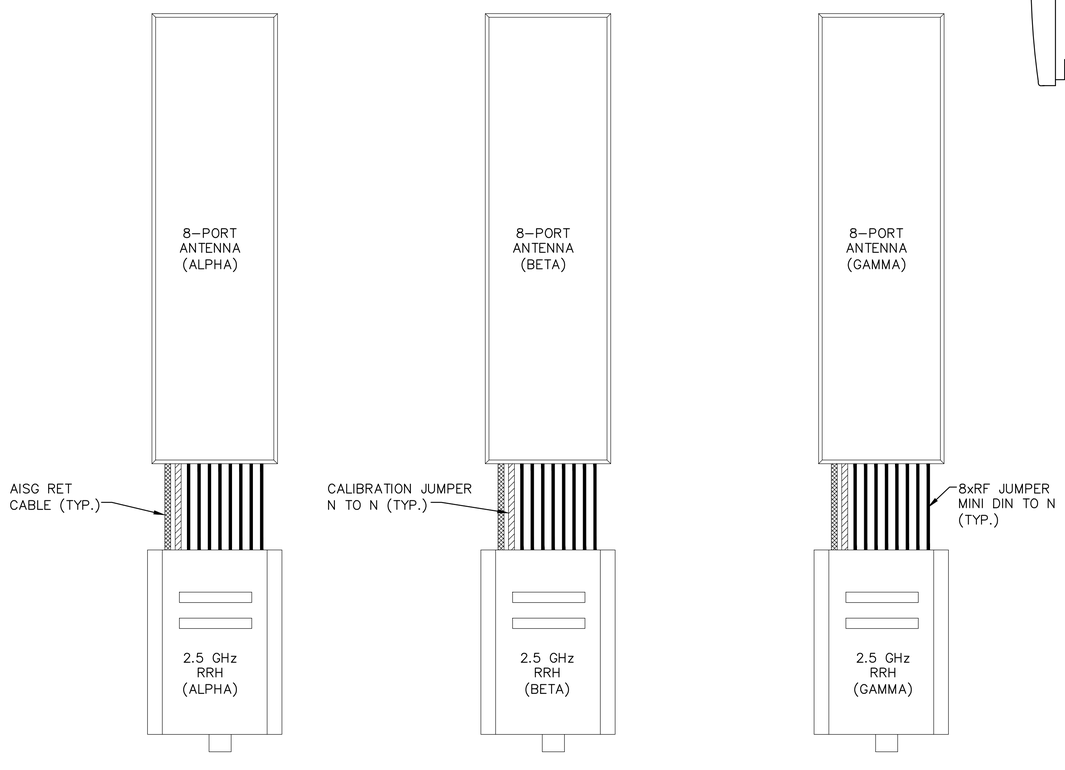

2 C-3 PROPOSED ANTENNA CONNECTIONS
SCALE: N.T.S.

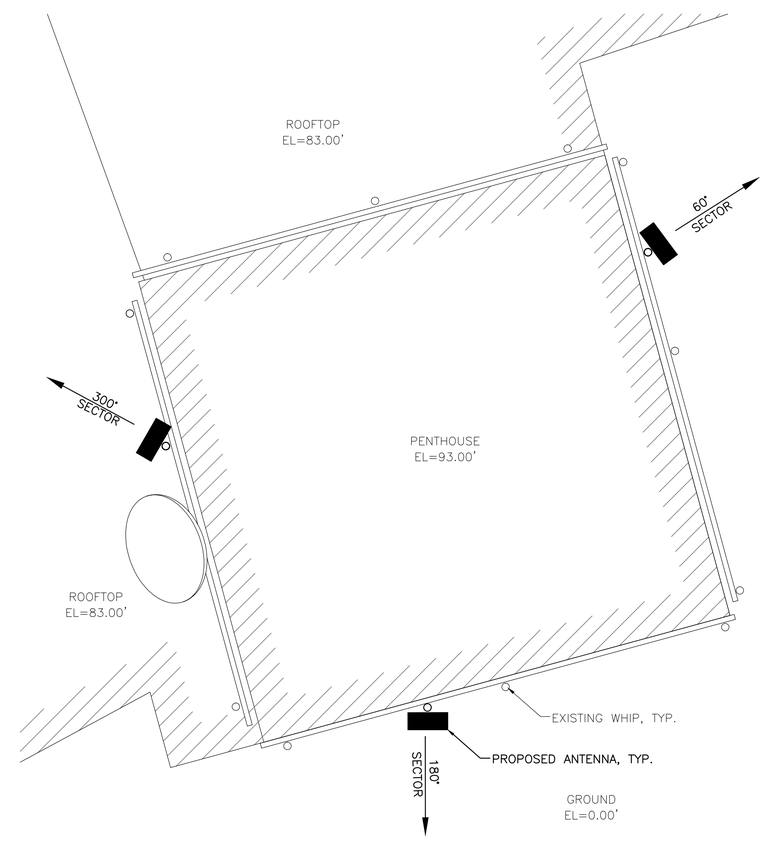

3 C-3 ROOFTOP LAYOUT
SCALE: N.T.S.

ANTENNA AND COAXIAL CABLE SCHEDULE

ANTENNA MARK	SECTOR	ANTENNA	COAX CABLE FEED LOC	AZIMUTH (TRUE NORTH)	AZIMUTH (MAGNETIC)	RAD CENTER ABOVE ROOF (ABOVE GROUND)	COAXIAL CABLE LENGTH	COAXIAL CABLE	COLOR CODE	MECHANICAL DOWNTILT	ELECTRICAL DOWNTILT
A1	1	RFS APXVTM14-ALU-I20	BOTTOM	60°	76°	14' (97' A.G.)	120'	7/8 ANDREW	R	0°	1°
B1	2	RFS APXVTM14-ALU-I20	BOTTOM	180°	196°	14' (97' A.G.)			W	0°	1°
G1	3	RFS APXVTM14-ALU-I20	BOTTOM	300°	316°	14' (97' A.G.)			B	0°	1°

TILSON
245 Commercial Street Suite 203
Portland, ME 04101
P: (207) 591-6427 F: (207) 772-3427

amec
511 Congress Street Suite 200, Portland ME 04101
P: (207) 775-5401 F: (207) 772-4762 www.amec.com

APPLICANT:

redZone WIRELESS

SURVEYOR

STATE OF MAINE LICENSED PROFESSIONAL ENGINEER

FOR COMMENT

PROJECT NO: 3618158518

DRAWN BY: CBM

RELEASED BY: MSD

SUBMITTALS

0	12/11/14	ISSUED FOR CONSTRUCTION

LAFAYETTE BUILDING

638 CONGRESS STREET
PORTLAND, ME 04101

SHEET TITLE

ANTENNA CONFIGURATION AND DETAILS

SHEET NUMBER

C-3

0 1 2 3
ORIGINAL SIZE IN INCHES