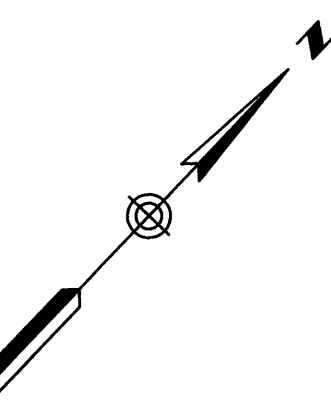
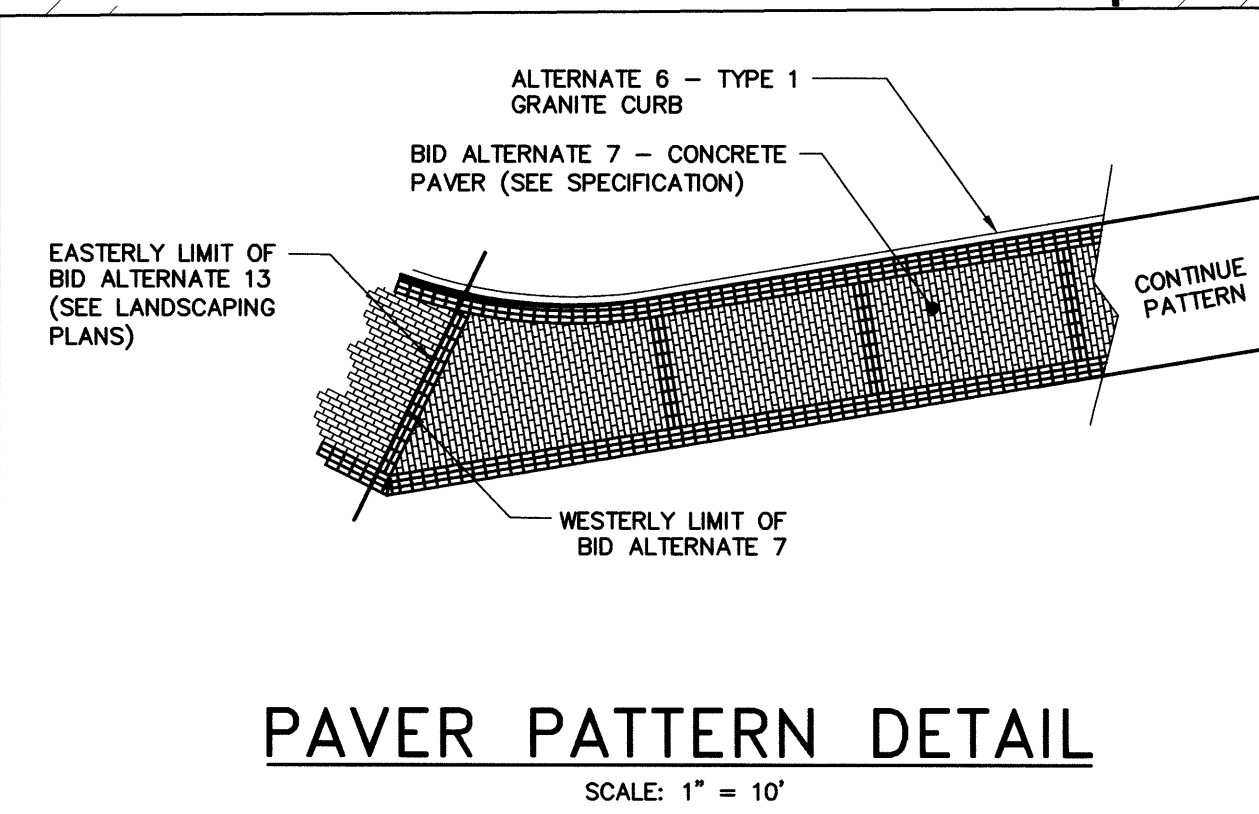
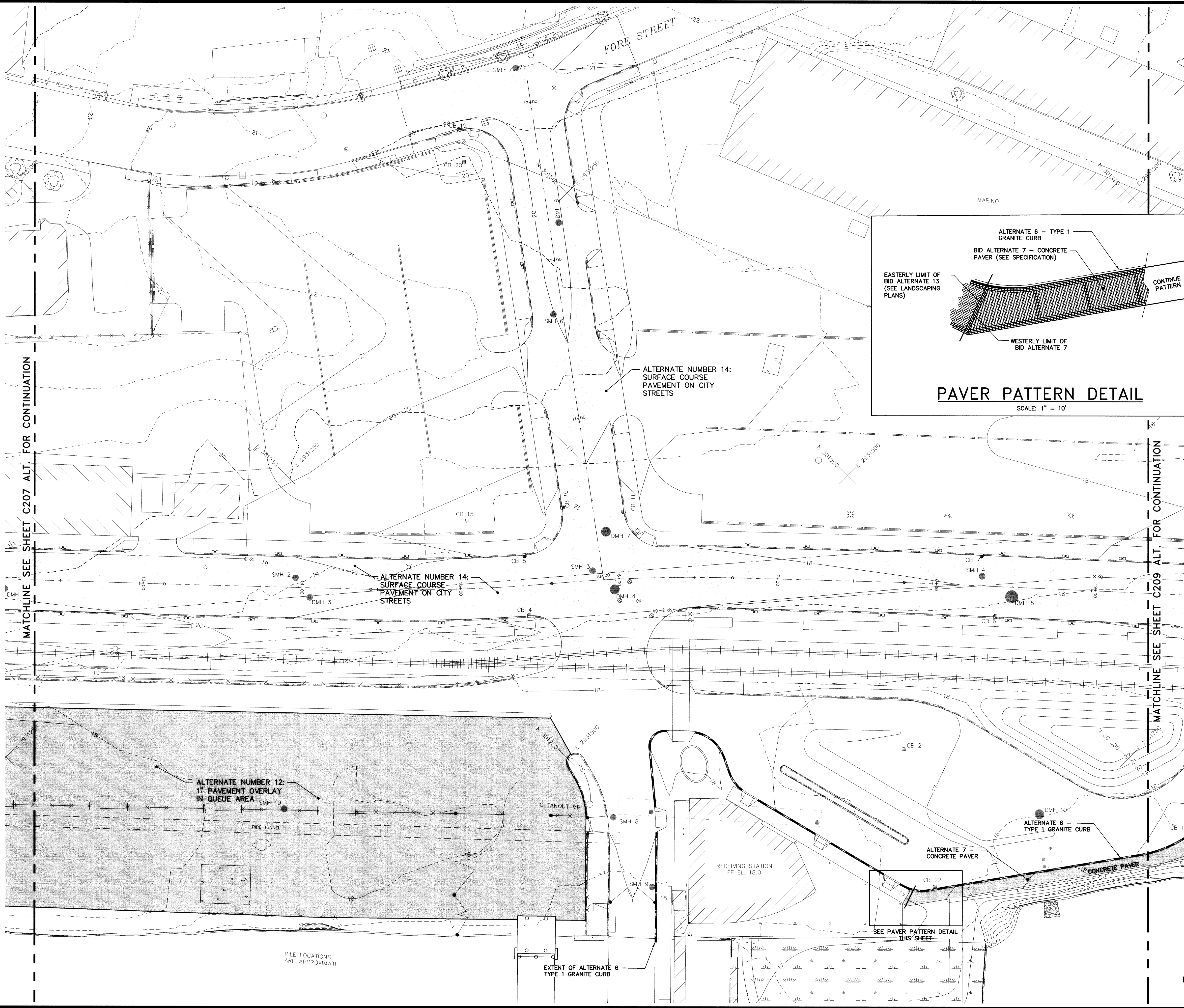
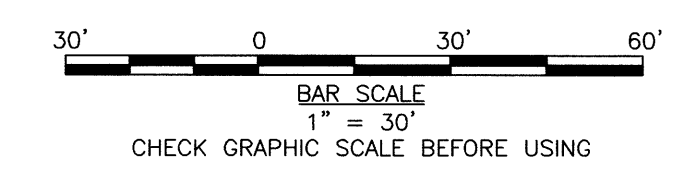
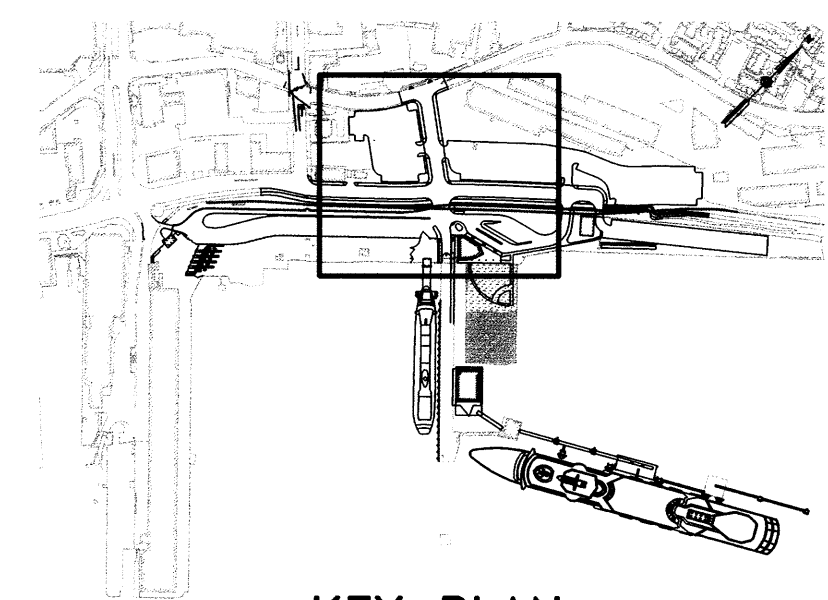


Filename: O:\203438 Ocean Gateway - Phase 1 Engineering\Project Deliverables\2004-10-27, issued for BID\CAD Drawings\Civil\20343802-C200C_GRADE_ALT.dwg, Oct 27, 2004 - 5:16pm



BID ALTERNATES:


- ALTERNATE 6. TYPE 1 GRANITE CURB AT RECEIVING STATION AND SIDEWALK EAST OF RECEIVING STATION.
- ALTERNATE 7. CONCRETE PAVERS AT SIDEWALK EAST OF RECEIVING STATION.
- ALTERNATE 12. 1" PAVEMENT OVERLAY IN QUEUE AREA.
- ALTERNATE 14. SURFACE COURSE PAVEMENT ON CITY STREETS (SEE SHEET C400 FOR DETAIL).



MLLW = 0.00 FT = -4.57 FT NGVD 1929 (CITY DATUM)

WOODARD & CURRAN
Engineering • Science • Operations
41 Hutchins Drive • Portland, Maine 04102

STATE OF MAINE
DEPARTMENT OF TRANSPORTATION
PROJECT NUMBER 009215.00
PIN 009215.00



PROJ. MANAGER	PAUL POTLE	DATE	BY
DESIGN-DETAILED	DAS	10/11/04	JBC
CHECKED-REVIEWED	DAS	10/11/04	BSS
DESIGN-DETAILED2			
DESIGN-DETAILED3			
REVISIONS 1			
REVISIONS 2			
REVISIONS 3			
REVISIONS 4			
FIELD CHANGES			

CITY OF PORTLAND
OCEAN GATEWAY PHASE 1

GRADING PLAN - 2

C208
ALT.