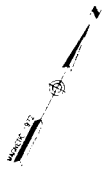

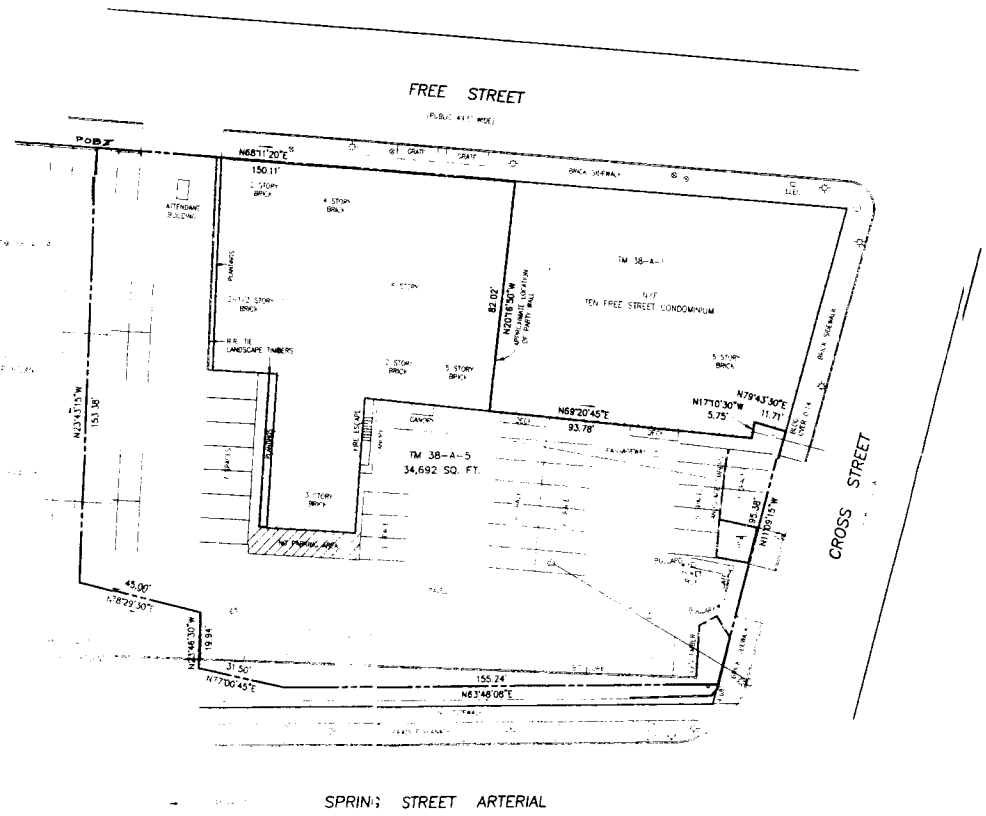

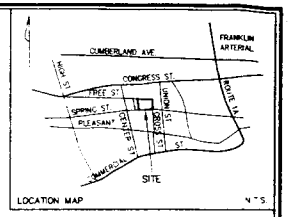

LEGEND:

- WATER VALVE
- HYDRANT
- LIGHT POLE
- MANHOLE
- CATCH BASIN
- SIGN
- DECIDUOUS TREE
- FENCE
- CURB
- TELEPHONE
- (9) TITLE EXCEPTION #
- TM 38-1-5 TAX MAP-BLOCK-LOT #

CERTIFICATION

[illegible]

4/29/99

STATE OF MAINE
JOHN W. JEWETT
No. 1326
PROFESSIONAL LAND SURVEYOR

NOTES:

[illegible]

GRAPHIC SCALE

0 10' 20' 40' 80'

LAND TITLE SURVEY

ON

CROSS ST., FREE ST. & SPRING ST. ARTERIAL
PORTLAND, MAINE

MADE FOR

FREE STREET ASSOCIATES, LLC
PORTLAND, MAINE

OWEN HASKELL, INC.
16 CASCO ST., PORTLAND, ME 04101 (207) 774-0424
PROFESSIONAL LAND SURVEYORS

Drwn By	OH	Date	Job No.
Trace By	JLW	APRIL 29, 1999	981029
Check By	JWS	Scale	Dwg. No.
Book No.	853	1" = 20'	1