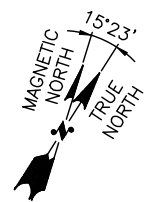
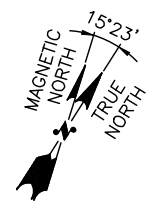
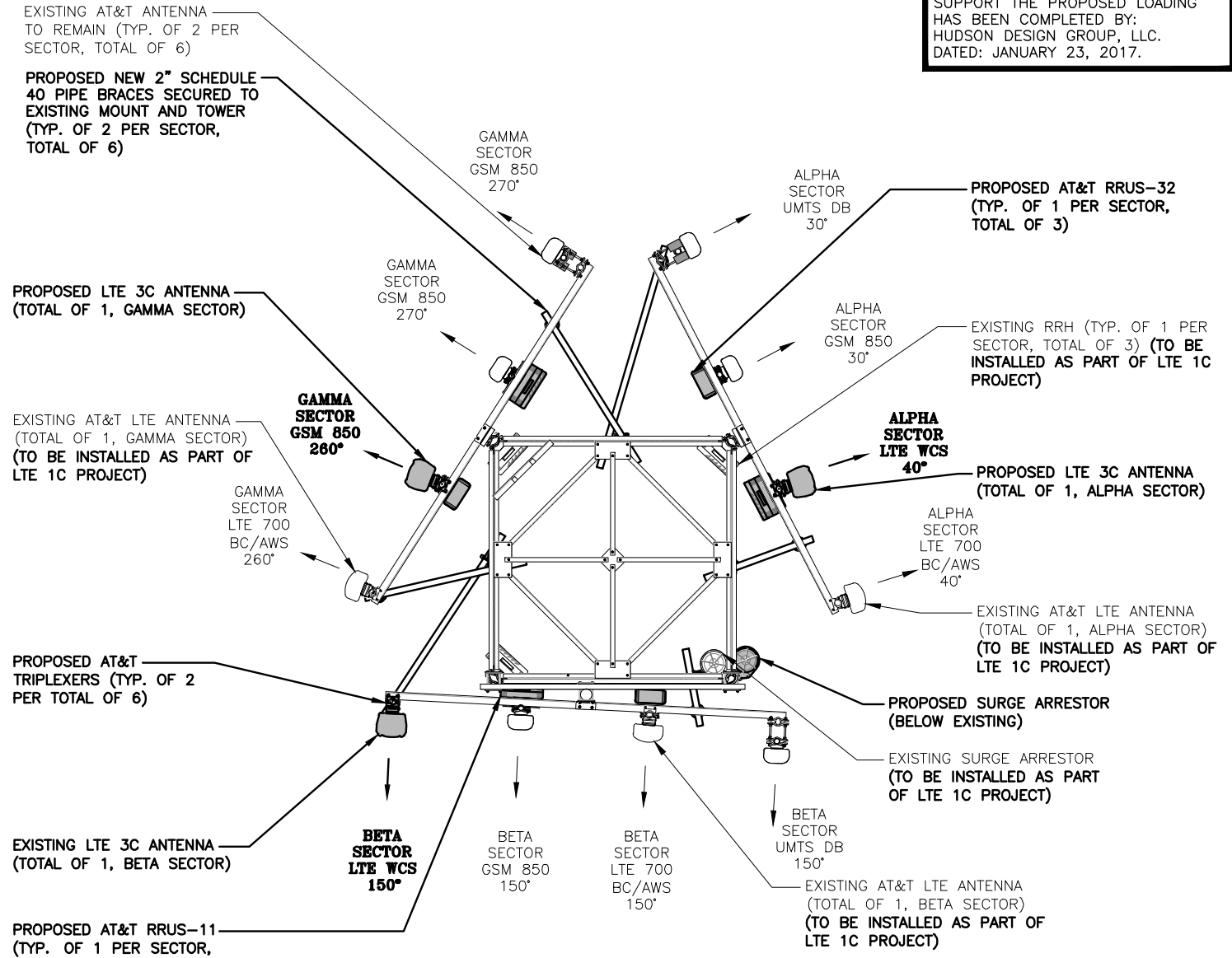
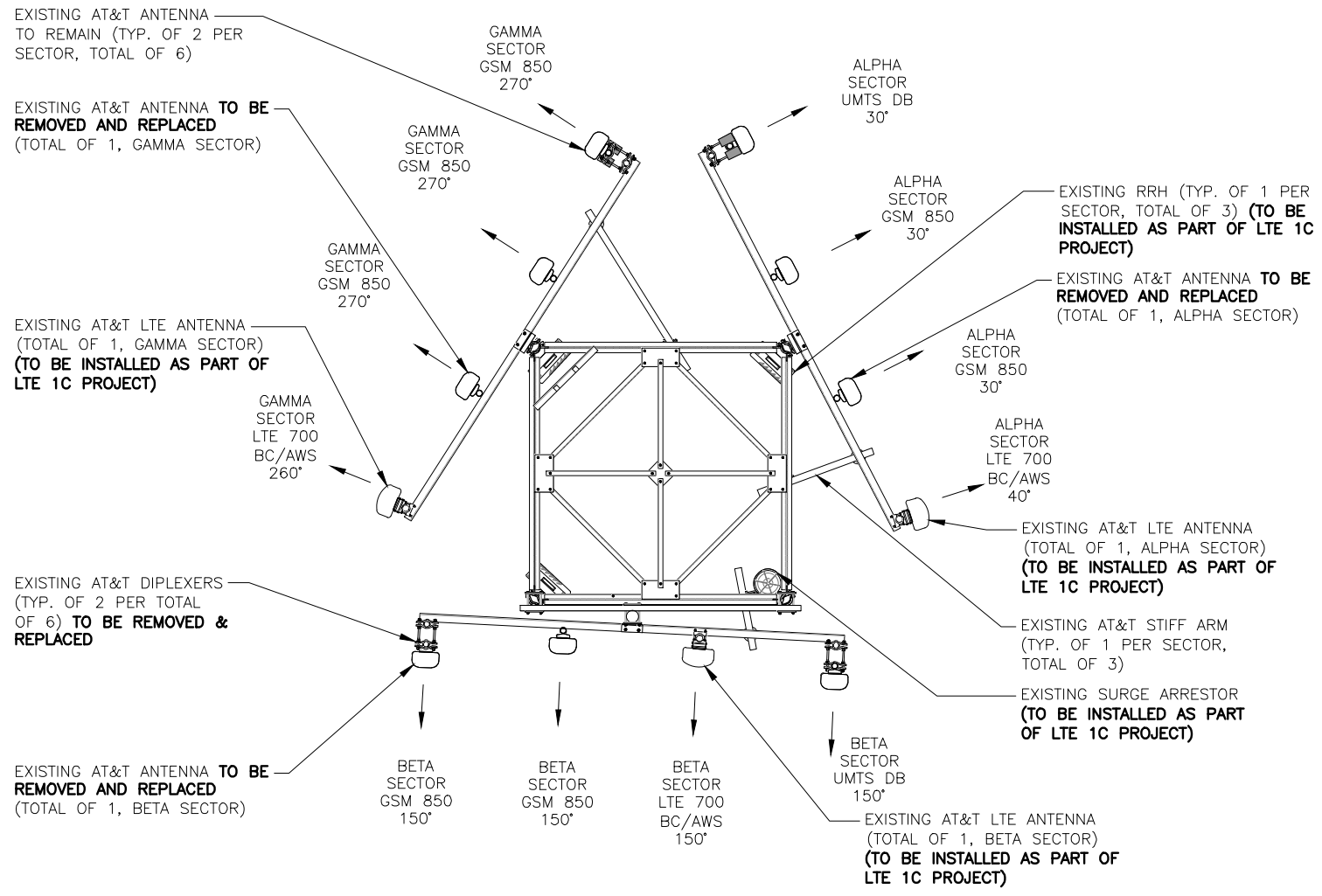


SPECIAL CONSTRUCTION/PLANNING NOTE:
EQUIPMENT SHOWN AS "TO BE INSTALLED AS PART OF LTE 1C PROJECT" REFERS TO RECORD DRAWINGS AND NOT ACTUAL FIELD CONDITIONS. DEPLOYMENT OF EQUIPMENT "TO BE INSTALLED AS PART OF LTE 1C PROJECT" UNDER A SEPARATE BUILDING PERMIT PRIOR TO CONSTRUCTION START OF THIS PROJECT.

NOTE:
REFER TO THE FINAL RF DATA SHEET FOR FINAL ANTENNA SETTINGS.

NOTE:
REFER TO TOWER STRUCTURAL ANALYSIS BY: HUDSON DESIGN GROUP, LLC, DATED: JANUARY 6, 2017 FOR THE CAPACITY OF THE EXISTING STRUCTURES TO SUPPORT THE PROPOSED EQUIPMENT.

NOTE:
AN ANALYSIS FOR THE CAPACITY OF THE EXISTING ANTENNA MOUNT TO SUPPORT THE PROPOSED LOADING HAS BEEN COMPLETED BY: HUDSON DESIGN GROUP, LLC. DATED: JANUARY 23, 2017.



Hudson Design Group
1600 OSGOOD STREET
BUILDING 20 NORTH, SUITE 3090
N. ANDOVER, MA 01845
TEL: (978) 557-5553
FAX: (978) 336-5586


SAI
27 NORTHWESTERN DR.
SALEM, NH 03079

SITE NUMBER: ME5001
SITE NAME: SONESTA
157 HIGH STREET
PORTLAND, ME 04101
CUMBERLAND COUNTY

at&t
550 COCHITUATE ROAD
FRAMINGHAM, MA 01701

NO.	DATE	REVISIONS	BY	CHK	APP'D
1	01/23/17	ISSUED FOR CONSTRUCTION	SG	AT	PH
A	01/10/17	ISSUED FOR REVIEW	SB	AT	PH

SCALE: AS SHOWN DESIGNED BY: AT DRAWN BY: SB



AT&T	
ANTENNA LAYOUTS (LTE 2C/3C)	
SITE NUMBER ME5001	DRAWING NUMBER A-2
REV	1