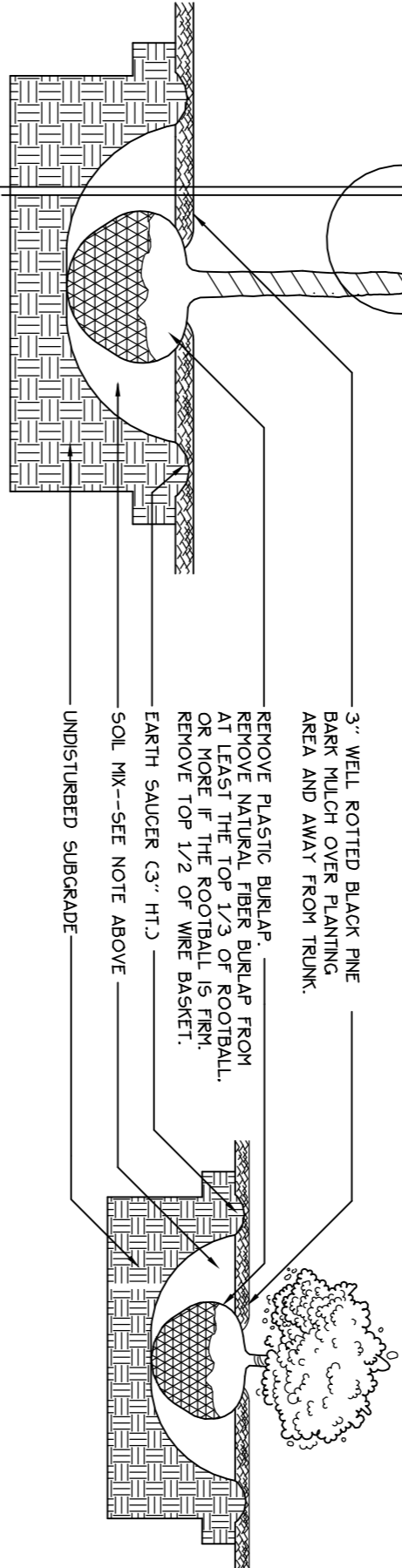


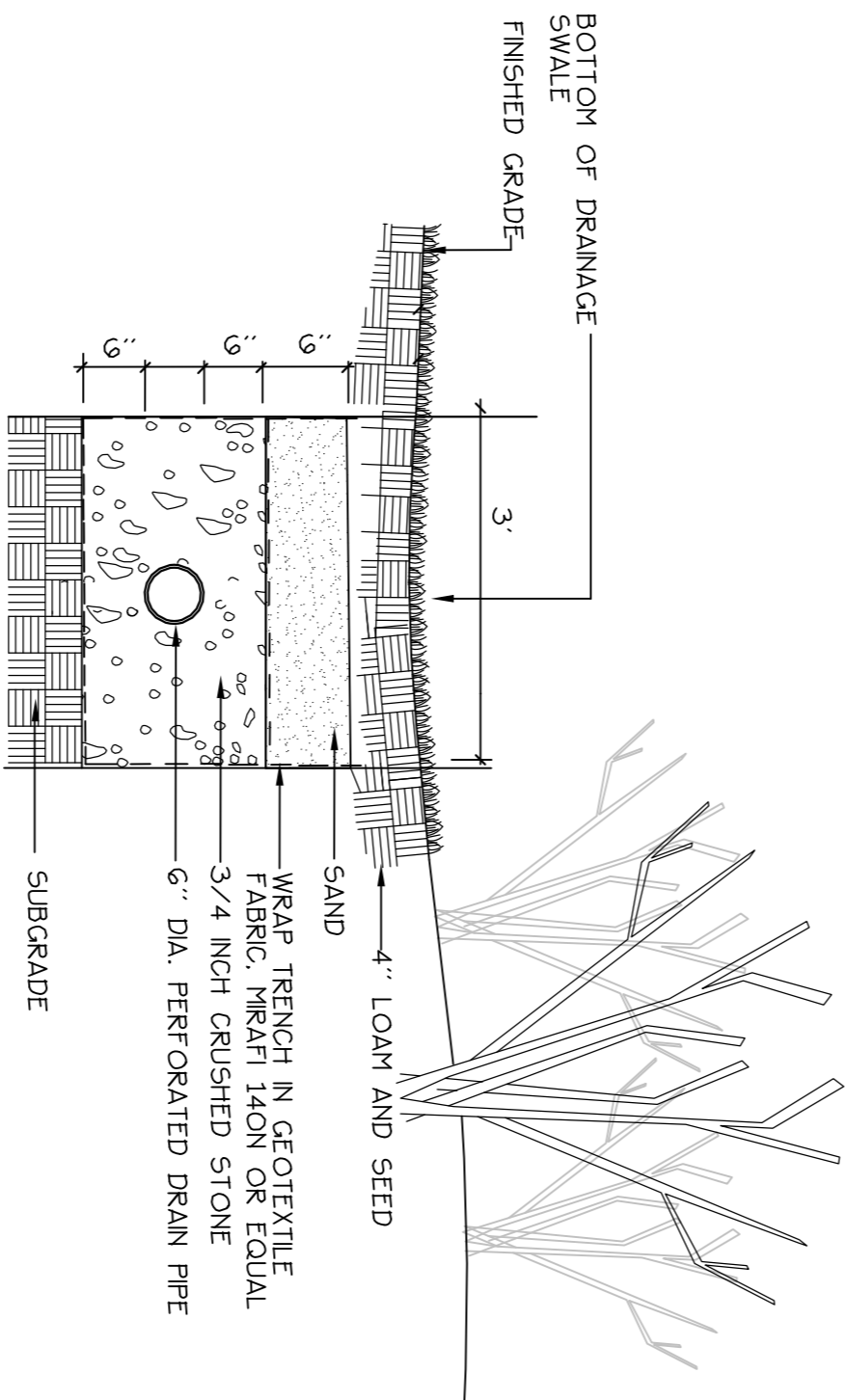
PLANT LIST

KEY	QTY	BOTANICAL NAME	COMMON NAME	SIZE
TREES				
A. RUB	4	ACER RUBRUM 'KARROCK'	KARROCK MAPLE	2" CAL
M. SAR	4	MALUS SARGENTI	SARGENT FLOWERING CRAB	5"-6" CAL
Q. RUB	2	QUERCUS CRINISCHMIDI	CRINSON SPIKE OAK	2" CAL
SHRUBS				
C. ALN	6	CLETHRA ALNIFOLIA	RUBY SPICE	#3
C. SAF	20	CORNUS SERICEA	YARCOB FIRE	#3
M. GAL	9	MYRTICA GALE	RED TWIG DOGWOOD SWEET GALE	#3

NOTES:
 1. HOLE AT LEAST 2 TIMES THE WIDTH OF ROOT BALL AND AS DEEP AS THE ROOT BALL (NO DEEPER). SET ROOT BALL CENTERED WITH TOP AROUND LEVEL OR SLIGHTLY HIGHER. CORRECT HOLE DEPTH AS NEEDED.
 2. FOR REDUBS AND NERED BURGERS, TREES AND SHRUBS, 1 FULL WELDBROCK EXISTING SOIL, 2 SHOVELS FEAT. 1 SHOVEL WELL ROTTED MANURE OR OTHER COMPOSTED ORGANIC MATERIAL FOR BROKADLAVED EXISTING SOIL, 3-4 SHOVELS FEAT. 1 SHOVEL WELL ROTTED MANURE OR OTHER COMPOSTED ORGANIC MATERIAL OF LOW PH (RECOMMENDATIONS ARE FOR ADJUSTABLE LEANING AREAS).
 3. REMOVE CONCRETE PROTECTING ROOT BALL. CENTER CORN OUT ROOTS. PRUNE DAMAGED ROOTS.
 4. BACKFILL 2/3 OF HOLE WITH AERATED SOIL THEN FILL HOLE WITH WATER. LET BRAN SEEP WATER AND BRAN. BACK FILL TO FRESH GRADE. TAMP TO REMOVE REMAINING AIR POCKETS.
 5. 2" X 2" OF 2-1/2" DIAMETER STAKES WITH 2 #12 GAUGE WRES ENCASED IN 2-1/2" REINFORCED RUBBER HOSE 1/2" DIAMETER OR LOCATED AS APPROVED BY REGISTERED ARCHITECT. 1" 0" RINGING NECESSARY TENSION.
 6. UNDISTURBED SUBGRADE



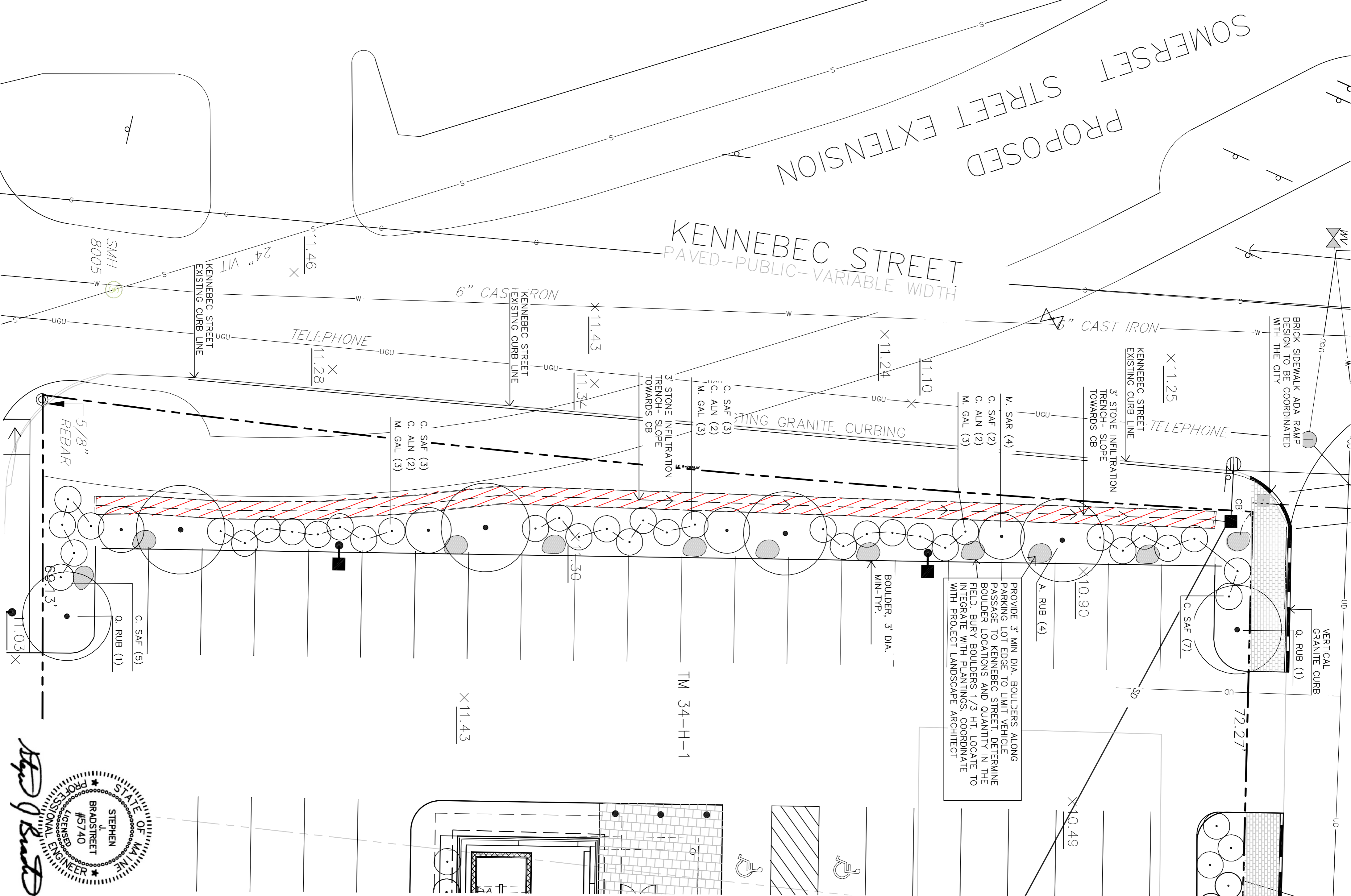
1 TREE AND SHRUB INSTALLATION
 3A NOT TO SCALE



2 STONE INFILTRATION TRENCH
 3A NOT TO SCALE

LEGEND

PROPERTY LINE	EXISTING	PROPOSED
GRANITE MONUMENT	[Symbol]	[Symbol]
IRON PIN	[Symbol]	[Symbol]
CATCHBASIN	[Symbol]	[Symbol]
HANDHOLE	[Symbol]	[Symbol]
HYDRANT	[Symbol]	[Symbol]
UTILITY POLE	[Symbol]	[Symbol]
CURB	[Symbol]	[Symbol]
FENCE	[Symbol]	[Symbol]
DEODOROUS TREE	[Symbol]	[Symbol]
EVERGREEN TREE	[Symbol]	[Symbol]
WALL MOUNTED LIGHT FIXTURE	[Symbol]	[Symbol]
INFILTRATION TRENCH	[Symbol]	[Symbol]



PROVIDE 3" MIN DIA. BOULDERS ALONG PARKING LOT EDGE TO LIMIT VEHICLE PASSAGE TO KENNEBEC STREET. DETERMINE BOULDER LOCATIONS AND QUANTITY IN THE FIELD. BURY BOULDERS 1/3 HT. LOCATE TO INTERGRATE WITH PLANTINGS. COORDINATE WITH PROJECT LANDSCAPE ARCHITECT



BAYSIDE BOWL

58 Alder Street Portland, Maine

Prepared For:
 Applicant:
 B.P.O.L.L.C.
 69 Alder Street
 Portland, Maine
 Justin Alford, Manager

Prepared By:
 MITCHELL & ASSOCIATES
 Landscape Architects
 The Staple School
 Portland, Maine 04101
 Tel: (207) 774-4427

CITY OF PORTLAND
APPROVED SITE PLAN
 Subject to Conditions of Approval
 and Standard Conditions

Scale: 1"=10'

North: [Symbol]

Sheet No.: **3A**

Title:
 DRAINAGE AND PLANTING PLAN-ENLARGEMENT

Date:
 DECEMBER 18, 2015

Issued For:
 AMENDED SITE PLAN SUBMISSION

Revisions:

Reproduction or reuse of this document without the express written consent of Mitchell & Associates is prohibited.