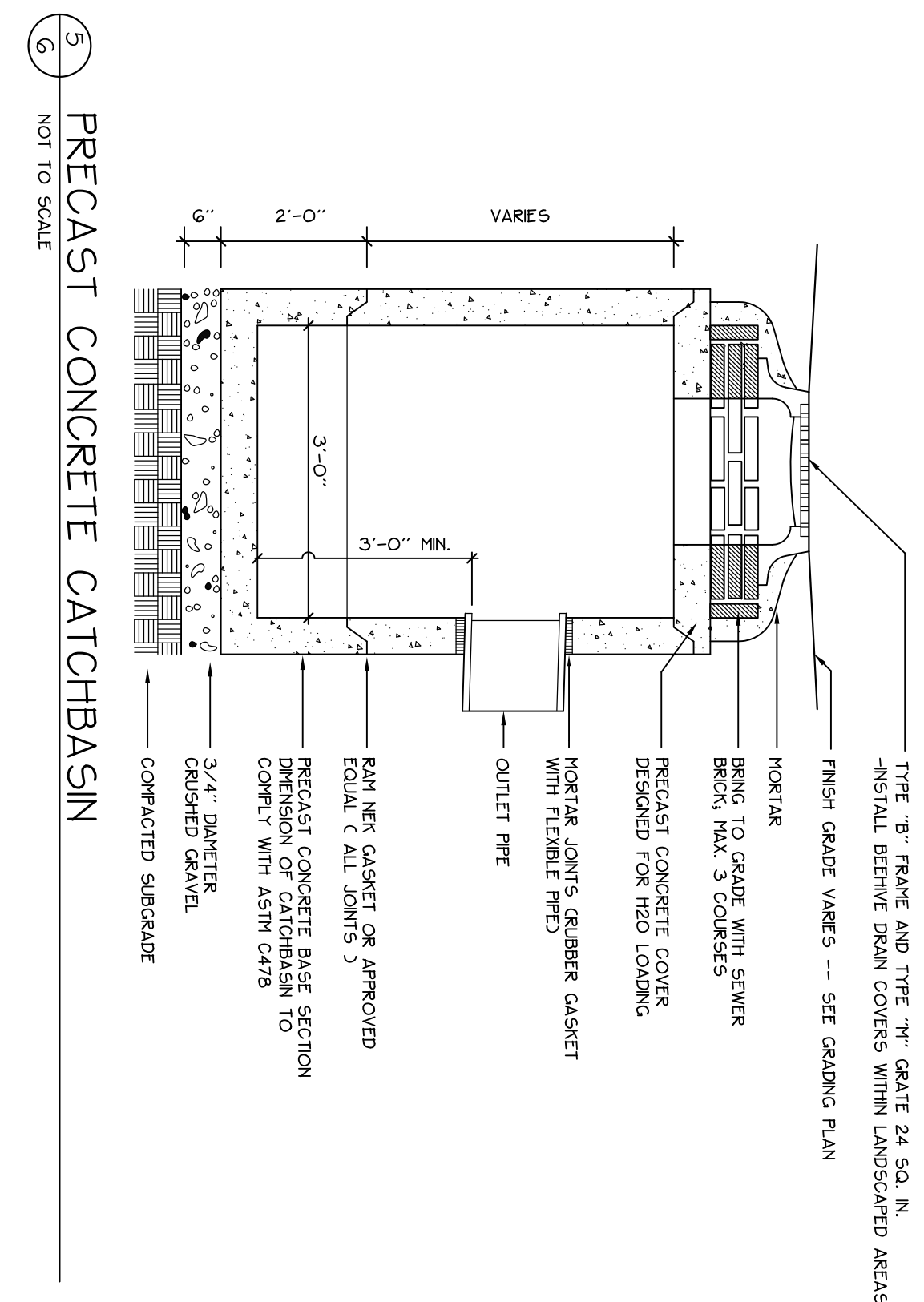
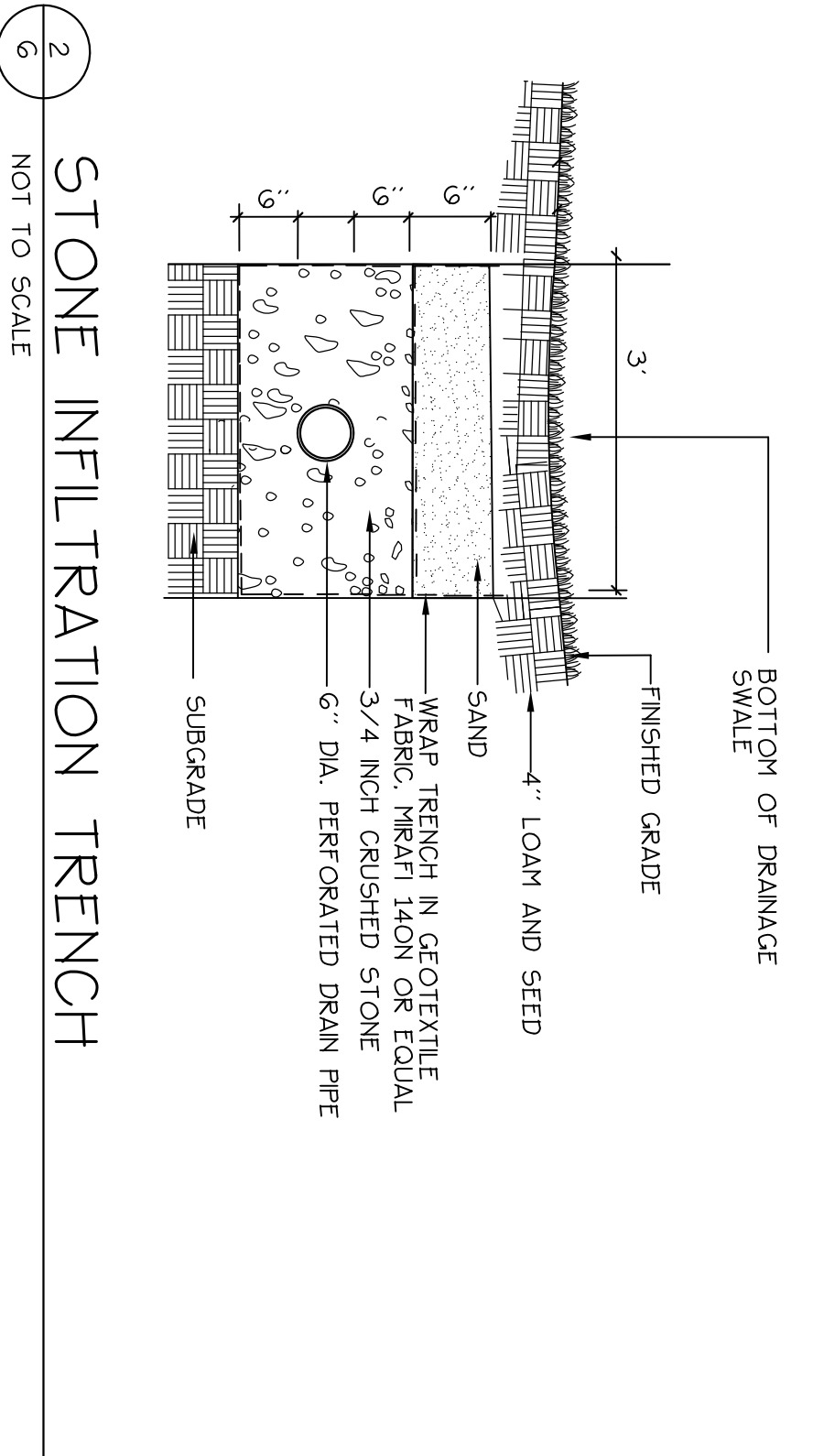


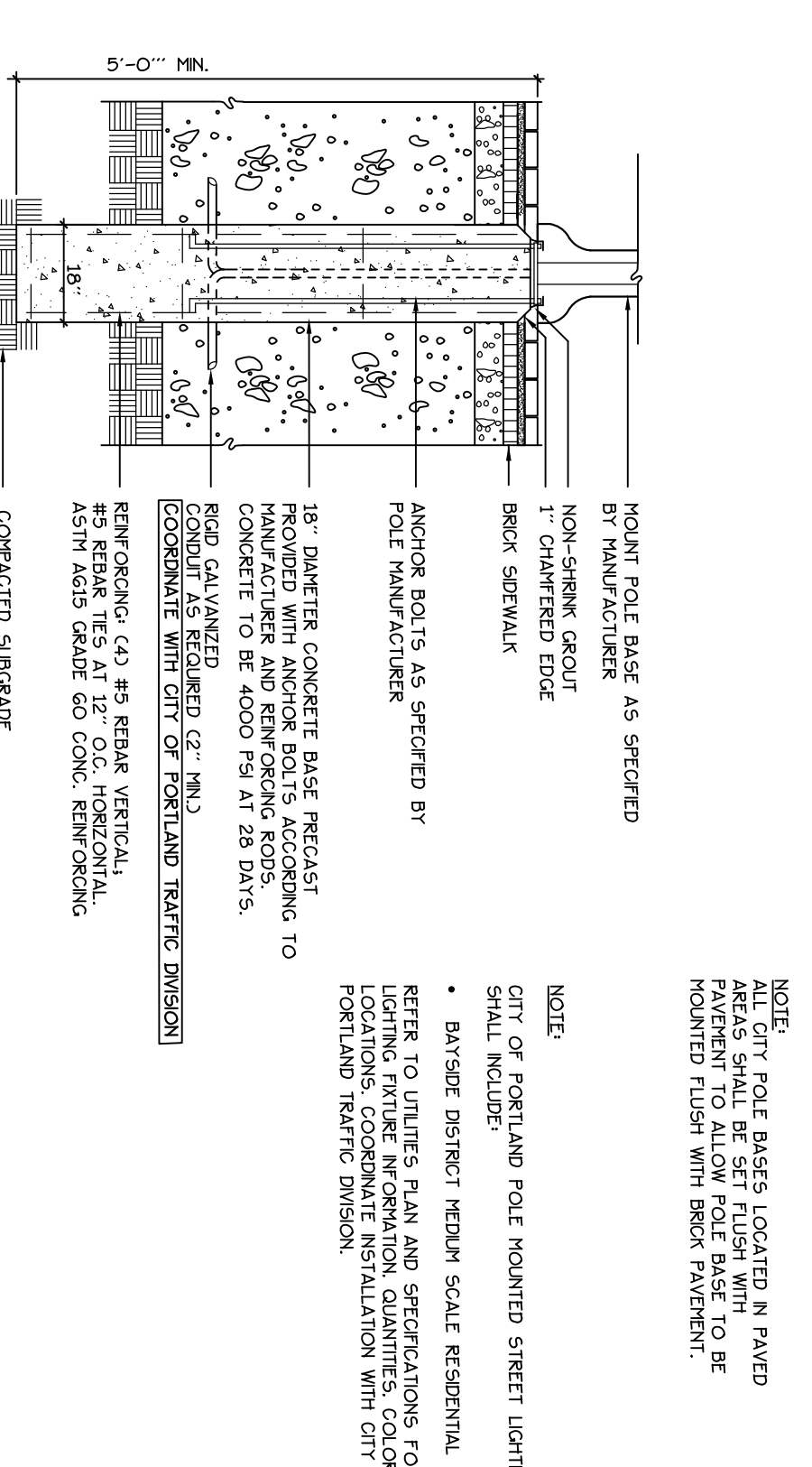
1 PRECAST CONCRETE FIELD INLET
NOT TO SCALE



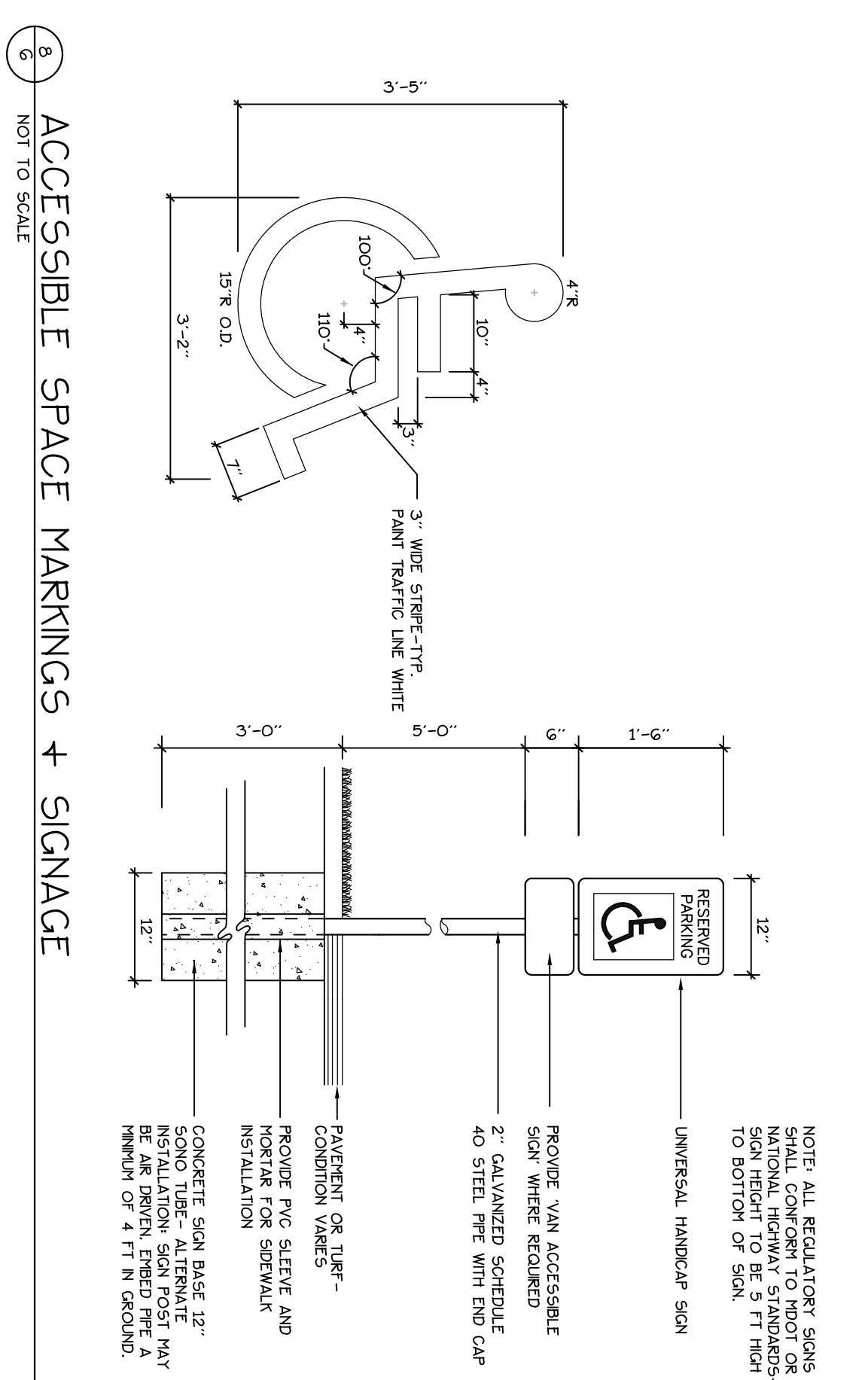
2 PRECAST CONCRETE CATCHBASIN
NOT TO SCALE



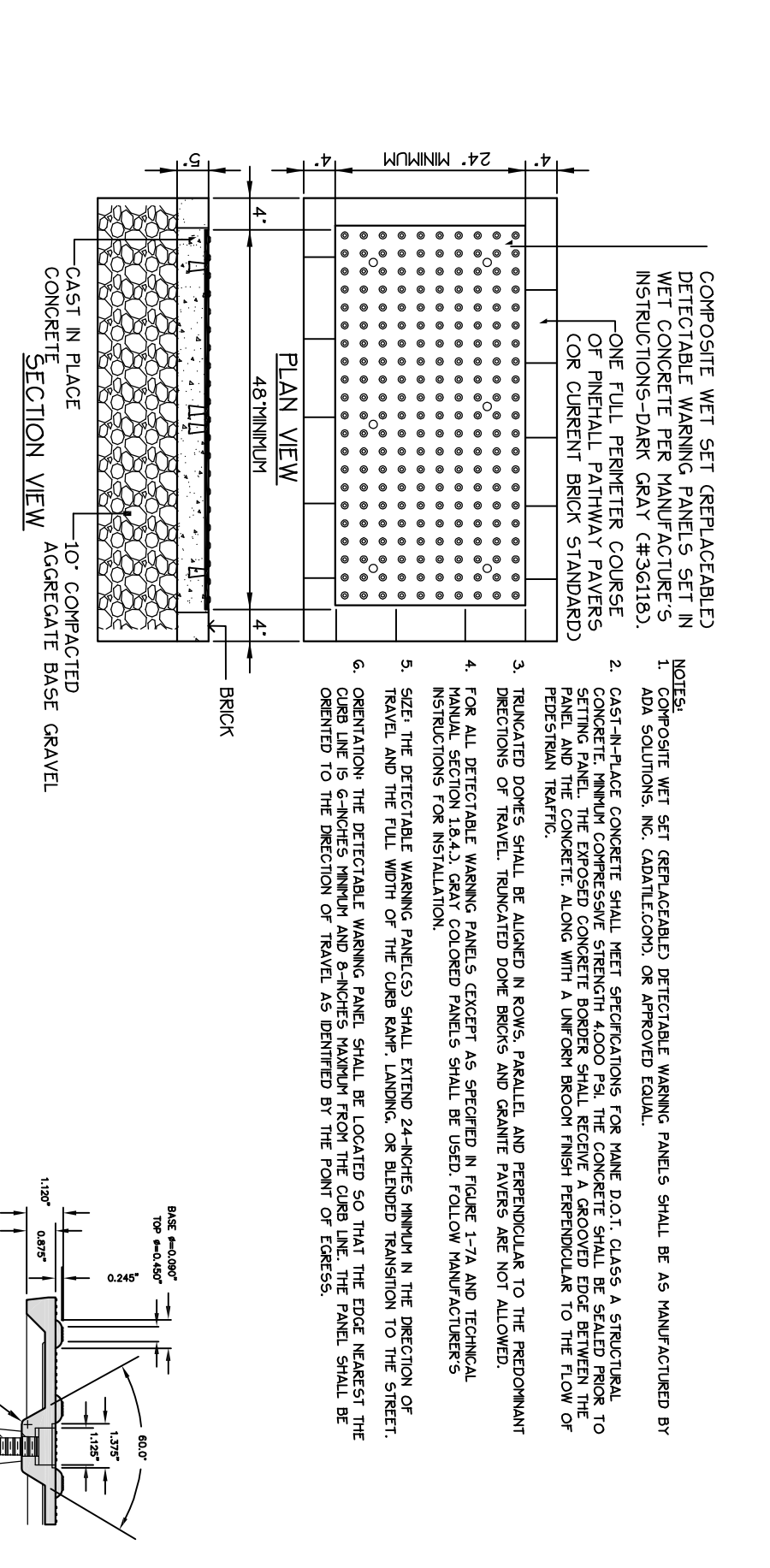
3 STONE INFILTRATION TRENCH
NOT TO SCALE



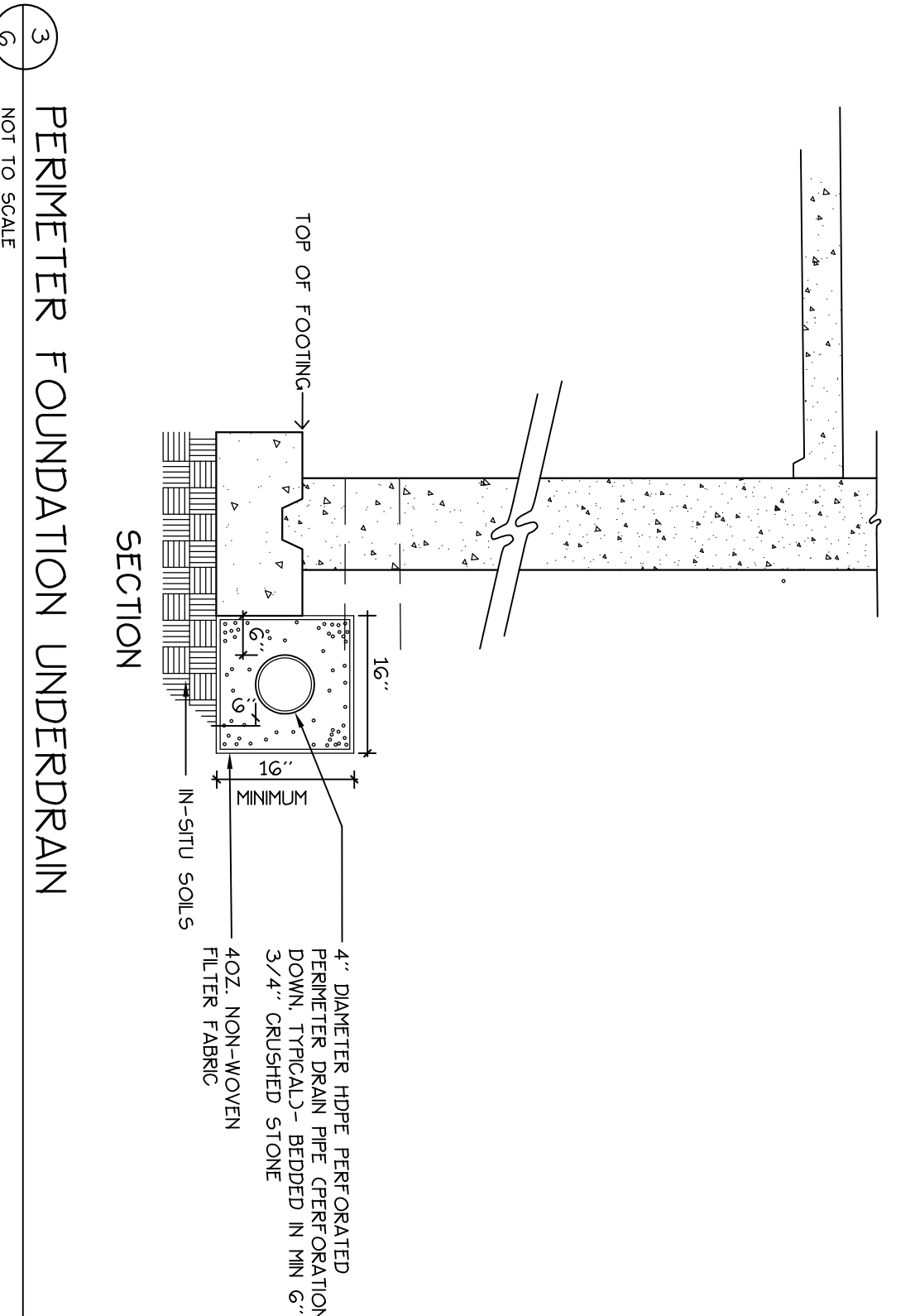
4 BAYSIDE FIXTURE LIGHT POLE BASE
NOT TO SCALE



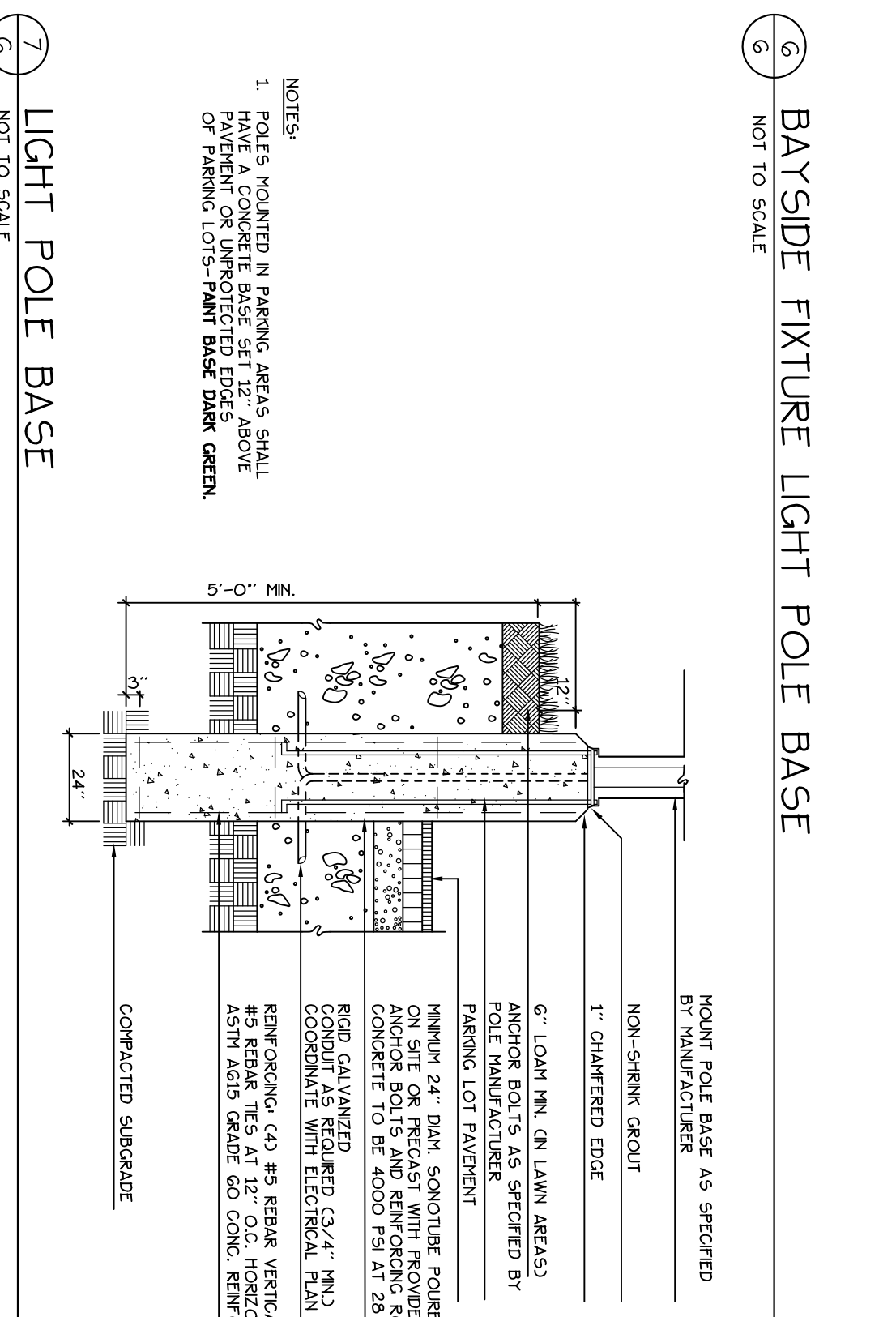
5 ACCESSIBLE SPACE MARKINGS + SIGNAGE
NOT TO SCALE



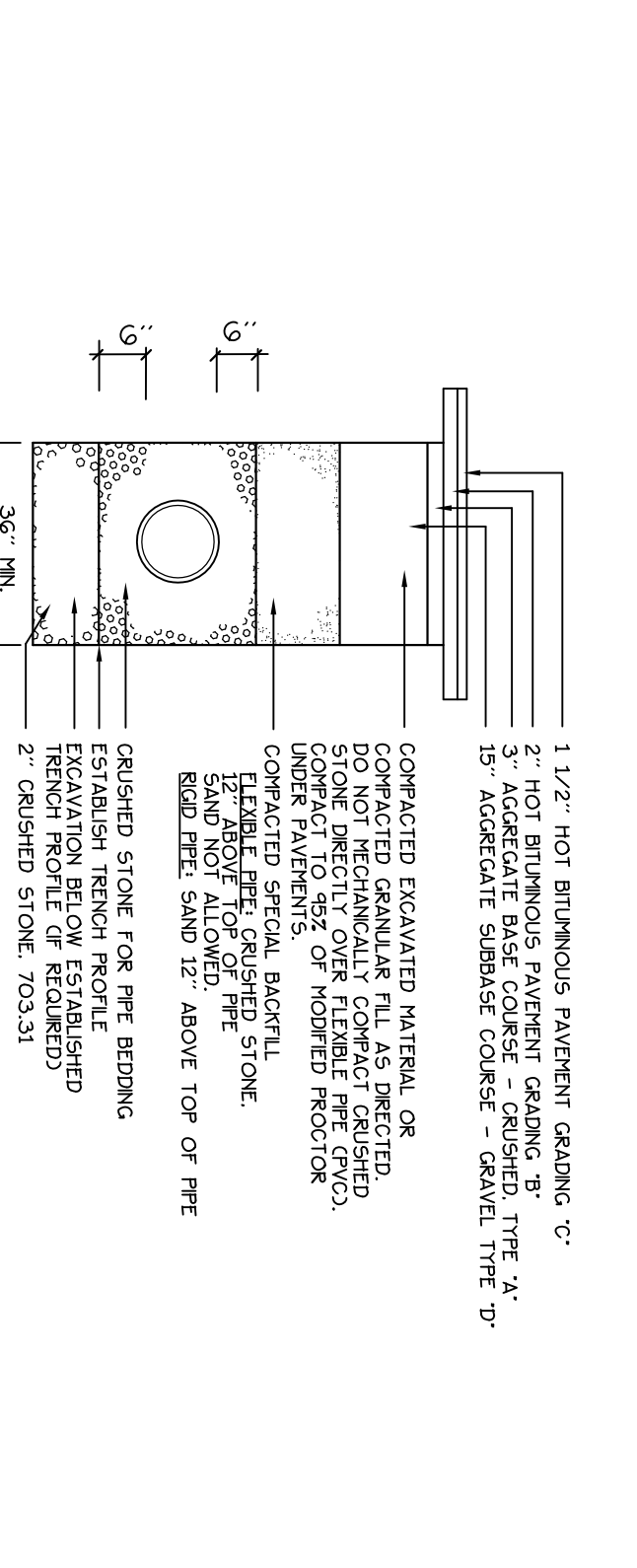
6 SIDEWALK RAMP DETECTABLE WARNING TILE
NOT TO SCALE



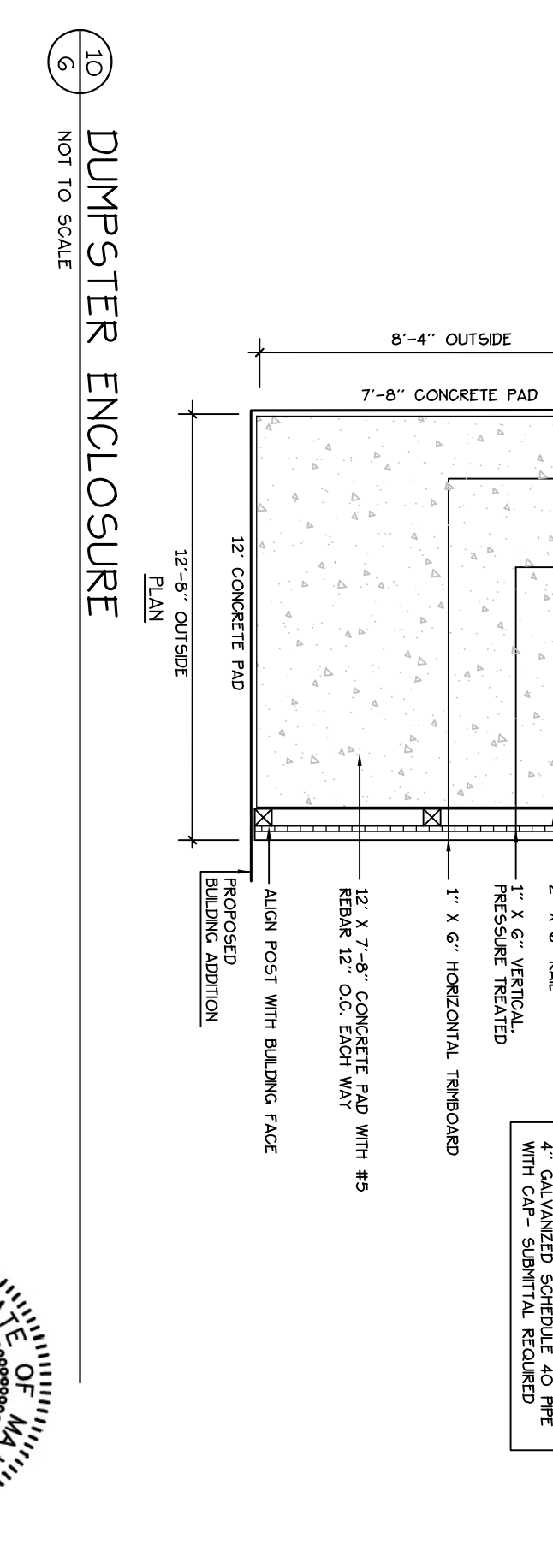
7 PERIMETER FOUNDATION UNDERDRAIN
NOT TO SCALE



8 LIGHT POLE BASE
NOT TO SCALE



9 PIPE TRENCH DETAIL
NOT TO SCALE



10 DUMPSTER ENCLOSURE
NOT TO SCALE

Prepared For:
Applicant:
BoPol.L.C.
58 Alder Street
Portland, Maine
Justin Alford, Manager

Prepared By:
MITCHELL & ASSOCIATES
Landscape Architects
70 Center Street
Portland, Maine 04101
Tel: (207) 774-4427

BAYSIDE BOWL

58 Alder Street
Portland, Maine

Date: MARCH 23, 2015

Issued For: SITE PLAN SUBMISSION

Revisions: 4-23-15; per staff comments


Title: SITE DETAILS

Reproduction or reuse of this document without the written consent of Mitchell & Associates is prohibited.

Scale: 1"=50'

North

Sheet No.: 6



Stephen Broadstreet
Professional Engineer
License #5740
State of Maine