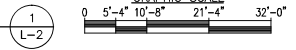


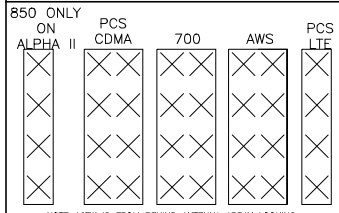
**SOUTHWEST ELEVATION**  
 22x34 SCALE: 3/32"=1'-0"  
 11x17 SCALE: 3/64"=1'-0"



**SCOPE**

- EXISTING (16) ANTENNAS TO REMAIN.
- EXISTING (4) JUNCTION BOX TO REMAIN.
- ADD (4) PCS RRH'S. EXISTING (8) RRH'S TO REMAIN. (TOTAL OF 12).


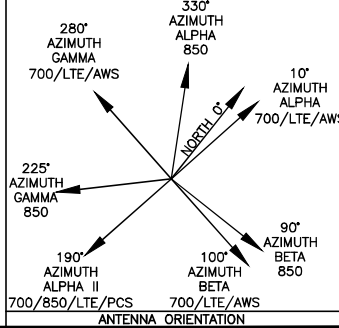
**NEW ANTENNA CONFIGURATION**



NOTE: VIEW IS FROM BEHIND ANTENNA ARRAY LOOKING OUTWARDS

- NOTES:**
- NORTH SHOWN AS APPROXIMATE.
  - SOME EXISTING & PROPOSED INFORMATION NOT SHOWN FOR CLARITY.
  - ANTENNAS WILL BE PAINTED PER VERIZON WIRELESS & BUILDING/ STRUCTURE OWNER'S APPROVAL.
  - PRIOR TO COMMENCEMENT OF ANY WORK, PROPOSED ANTENNA INSTALLATION IS PURSUANT TO FINDINGS DICTATED IN STRUCTURAL ANALYSIS, STRUCTURAL ANALYSIS TO VERIFY CAPACITY OF EXISTING STRUCTURE TO ENSURE STRUCTURAL INTEGRITY FOLLOWING INSTALLATION OF PROPOSED ANTENNAS, COAX CABLES AND REQUIRED HARDWARE. COPY OF STRUCTURAL ANALYSIS TO BE SENT TO DESIGN ENGINEER.
  - CONTRACTOR SHALL FIELD VERIFY SCOPE OF WORK, VERIZON WIRELESS ANTENNA MOUNT LOCATION AND ANTENNAS TO BE INSTALLED.
  - CONTRACTOR SHALL NOTIFY ENGINEERS IF FIELD CONDITIONS DIFFER FROM DESIGN.
  - RAD CENTERS MEASURED IN THE FIELD WITH LASER BY HDG. RAD CENTERS MAY NOT MATCH RF ANTENNA DESIGN SHEET.

REFER TO STRUCTURAL ASSESSMENT LETTER BY HDG DATED 07/08/15  
 APPROXIMATE TOWER COORDINATES: LAT: N43° 39' 27.66" LONG: W70° 15' 29.94"



CHECKED BY: JX  
 APPROVED BY: DPH

**SUBMITTALS**

REV.	DATE	DESCRIPTION	BY
0	07/06/15	ISSUED FOR LEASE	JH

SITE NAME:  
**MONUMENT SQ ME**

SITE ADDRESS:  
 1 MONUMENT SQUARE  
 PORTLAND, ME 04101

SHEET TITLE:  
**ELEVATION**

SHEET NUMBER:  
**L-2**