

A

B

C

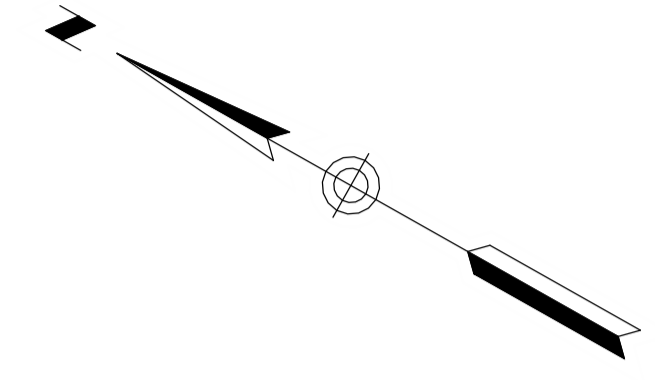
D

A

B

C

D



NICKELODEON CINEMA

SPRING MIDDLE ARTERIAL

SATELLITE #1
3 CANAL PLAZA

6 STORY
BRICK BUILDING

CANAL PLAZA AREA

4 STORY
BRICK BUILDING

SATELLITE #2
2 CANAL PLAZA

10 STORY
BRICK BUILDING

1 CANAL PLAZA

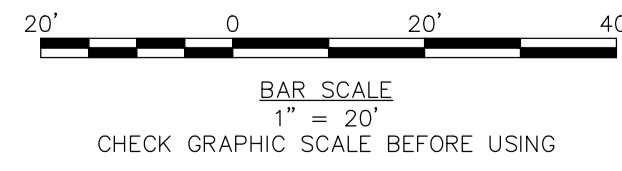
UNION STREET

ONE PORTLAND SQUARE

TWO CITY CENTER

PLAN REFERENCES:

- SITE AND TOPOGRAPHIC DATA BASED ON A PLAN BY NORTHEAST CIVIL SOLUTIONS INC. OF SCARBOROUGH, MAINE, DATED NOVEMBER 20, 2015 AND REVISED AUGUST 2, 2016, TITLED "CANAL PLAZA, PORTLAND, MAINE", PREPARED FOR EAST BROWN COW DEVELOPMENT, 100 COMMERCIAL STREET, PORTLAND MAINE.
- BEARINGS ARE BASED ON NAD 83 WEST ZONE.
- ELEVATIONS AND CONTOURS ARE BASED ON NAD 1927 DATUM.
- BORINGS AND GEOTECHNICAL DATA BY S.W. COLE ENGINEERING INC., 286 PORTLAND ROAD, GRAY, MAINE 04039 (207) 657-2866, DATED FEBRUARY 25, 2016.




41 Hutchins Drive
Portland, Maine 04102
800.426.4262 | www.woodardcurran.com

**WOODARD
& CURRAN**

COMMITMENT & INTEGRITY DRIVE RESULTS

THIS DOCUMENT IS THE PROPERTY OF WOODARD & CURRAN, INC. AND ITS CLIENT. REPRODUCTION OR MODIFICATION WITHOUT WRITTEN PERMISSION IS PROHIBITED.



REV	DESCRIPTION	DATE	CHECKED BY: DAS
1	ADDENDUM 1	10/11/16	
2	REVISED WATER SERVICE	3/21/2017	

DESIGNED BY: JBC
DRAWN BY: JBC

EXISTING CONDITIONS PLAN

CANALSSTUDIO

ZERO CANAL PLAZA DEVELOPMENT

JOB NO.: 229311
DATE: SEPTEMBER 19, 2016
SCALE: 1" = 20'
SHEET: 1 OF 2

CITY OF PORTLAND
APPROVED SITE PLAN
Subject to the City's Code of Ordinances and Standard Conditions

C-100