




# Canal Zero Plaza Development

PHASE 1  
Portland, Maine



| REVISION:                                |           |
|--|-----------|
| 1 Schematic Design Pricing Set - Phase 1 | 1/15/2016 |
| 2 Permit Set                             | 6/17/2016 |
| 3 GMP Pricing Set                        | 9/19/2016 |
| 4  | DATE      |
| 5  | DATE      |
| 6  | DATE      |

DATE OF ISSUE: \_\_\_\_\_  
PROJECT NUMBER: \_\_\_\_\_  
STATUS: \_\_\_\_\_  
SCALE: 1"=10'


# L1.0

SITE PLAN



# Canal Zero Plaza Development

PHASE 1  
Portland, Maine



REVISION:

|  |           |
|--|-----------|
| 1 Schematic Design Pricing Set - Phase 1 | 1/15/2016 |
| 2 Permit Set                             | 6/17/2016 |
| 3 GMP Pricing Set                        | 9/19/2016 |
| 4  | DATE      |
| 5  | DATE      |
| 6  | DATE      |

DATE OF ISSUE: \_\_\_\_\_  
PROJECT NUMBER: \_\_\_\_\_  
STATUS: \_\_\_\_\_  
SCALE: 1"=10'

# L2.0

LAYOUT & MATERIALS PLAN

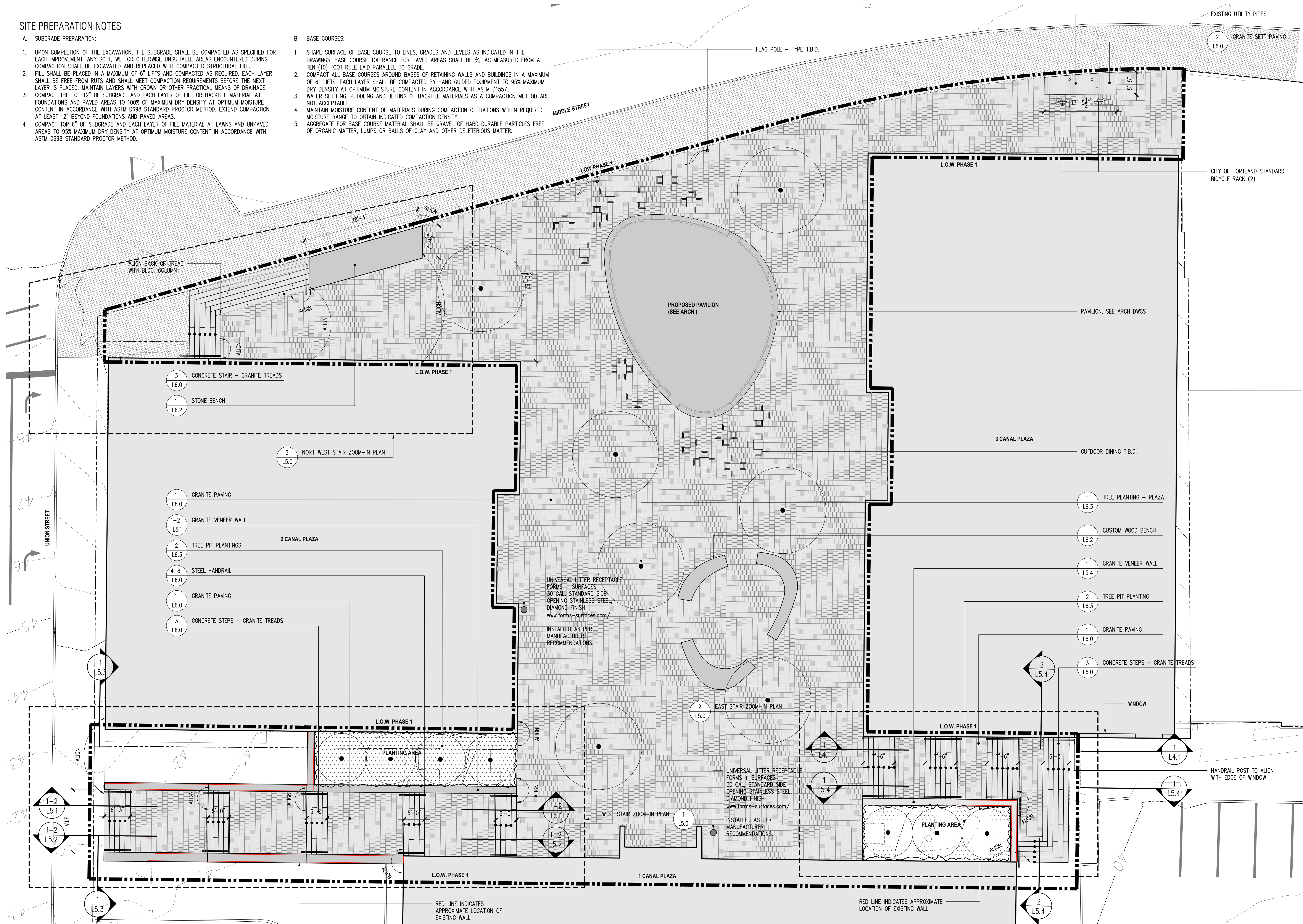
### SITE PREPARATION NOTES

#### A. SUBGRADE PREPARATION:

- UPON COMPLETION OF THE EXCAVATION, THE SUBGRADE SHALL BE COMPACTED AS SPECIFIED FOR EACH IMPROVEMENT. ANY SOFT, WET OR OTHERWISE UNSUITABLE AREAS ENCOUNTERED DURING COMPACTION SHALL BE EXCAVATED AND REPLACED WITH COMPACTED STRUCTURAL FILL.
- FILL SHALL BE PLACED IN A MAXIMUM OF 6" LIFTS AND COMPACTED AS REQUIRED. EACH LAYER SHALL BE FREE FROM RUTS AND SHALL MEET COMPACTION REQUIREMENTS BEFORE THE NEXT LAYER IS PLACED. MAINTAIN LAYERS WITH CROWN OR OTHER PRACTICAL MEANS OF DRAINAGE.
- COMPACT THE TOP 12" OF SUBGRADE AND EACH LAYER OF FILL OR BACKFILL MATERIAL AT FOUNDATIONS AND PAVED AREAS TO 100% OF MAXIMUM DRY DENSITY AT OPTIMUM MOISTURE CONTENT IN ACCORDANCE WITH ASTM D698 STANDARD PROCTOR METHOD. EXTEND COMPACTION AT LEAST 12" BEYOND FOUNDATIONS AND PAVED AREAS.
- COMPACT TOP 6" OF SUBGRADE AND EACH LAYER OF FILL MATERIAL AT LAWNS AND UNPAVED AREAS TO 95% MAXIMUM DRY DENSITY AT OPTIMUM MOISTURE CONTENT IN ACCORDANCE WITH ASTM D698 STANDARD PROCTOR METHOD.

#### B. BASE COURSES:

- SHAPE SURFACE OF BASE COURSE TO LINES, GRADES AND LEVELS AS INDICATED IN THE DRAWINGS. BASE COURSE TOLERANCE FOR PAVED AREAS SHALL BE 3/8" AS MEASURED FROM A TEN (10) FOOT RULE LAID PARALLEL TO GRADE.
- COMPACT ALL BASE COURSES AROUND BASES OF RETAINING WALLS AND BUILDINGS IN A MAXIMUM OF 6" LIFTS. EACH LAYER SHALL BE COMPACTED BY HAND GUIDED EQUIPMENT TO 95% MAXIMUM DRY DENSITY AT OPTIMUM MOISTURE CONTENT IN ACCORDANCE WITH ASTM D1557.
- WATER SETTLING, PUDDLING AND JETTING OF BACKFILL MATERIALS AS A COMPACTION METHOD ARE NOT ACCEPTABLE.
- MAINTAIN MOISTURE CONTENT OF MATERIALS DURING COMPACTION OPERATIONS WITHIN REQUIRED MOISTURE RANGE TO OBTAIN INDICATED COMPACTION DENSITY.
- AGGREGATE FOR BASE COURSE MATERIAL SHALL BE GRAVEL OF HARD DURABLE PARTICLES FREE OF ORGANIC MATTER, LUMPS OR BALLS OF CLAY AND OTHER DELETERIOUS MATTER.



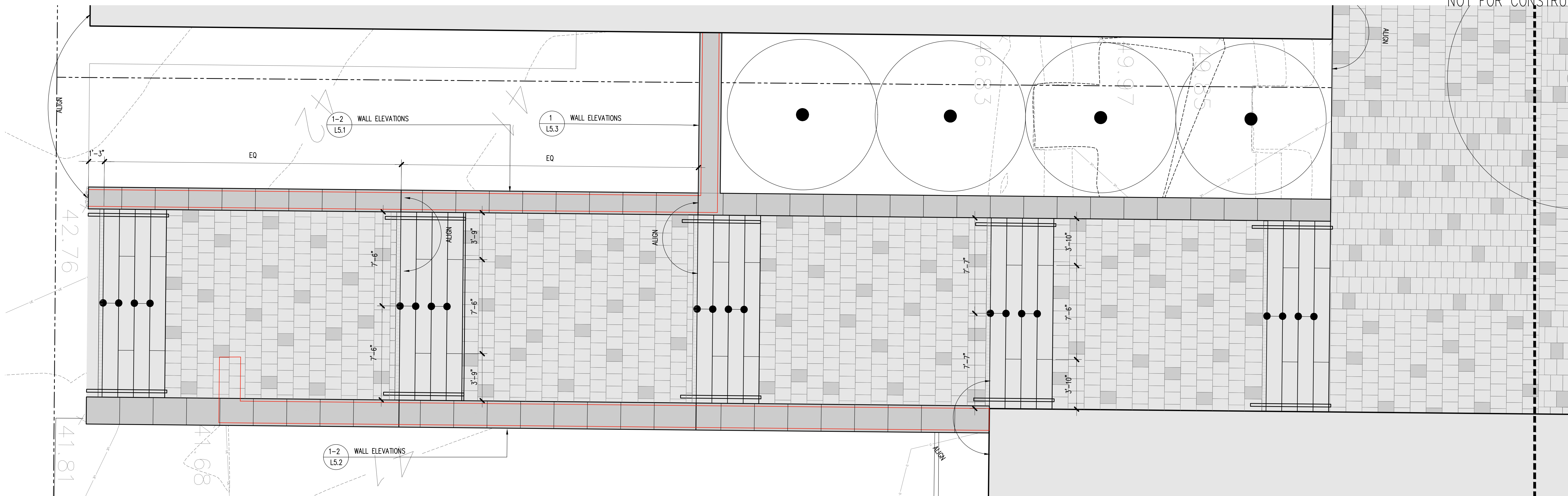
UNIVERSAL LITTER RECEPTACLE  
FORMS + SURFACES  
30 GAL. STANDARD SIDE  
OPENING STAINLESS STEEL  
DIAMOND FINISH  
[www.forms-surfaces.com/](http://www.forms-surfaces.com/)  
INSTALLED AS PER  
MANUFACTURER  
RECOMMENDATIONS.

UNIVERSAL LITTER RECEPTACLE  
FORMS + SURFACES  
30 GAL. STANDARD SIDE  
OPENING STAINLESS STEEL  
DIAMOND FINISH  
[www.forms-surfaces.com/](http://www.forms-surfaces.com/)  
INSTALLED AS PER  
MANUFACTURER  
RECOMMENDATIONS.

RED LINE INDICATES  
APPROXIMATE LOCATION OF  
EXISTING WALL

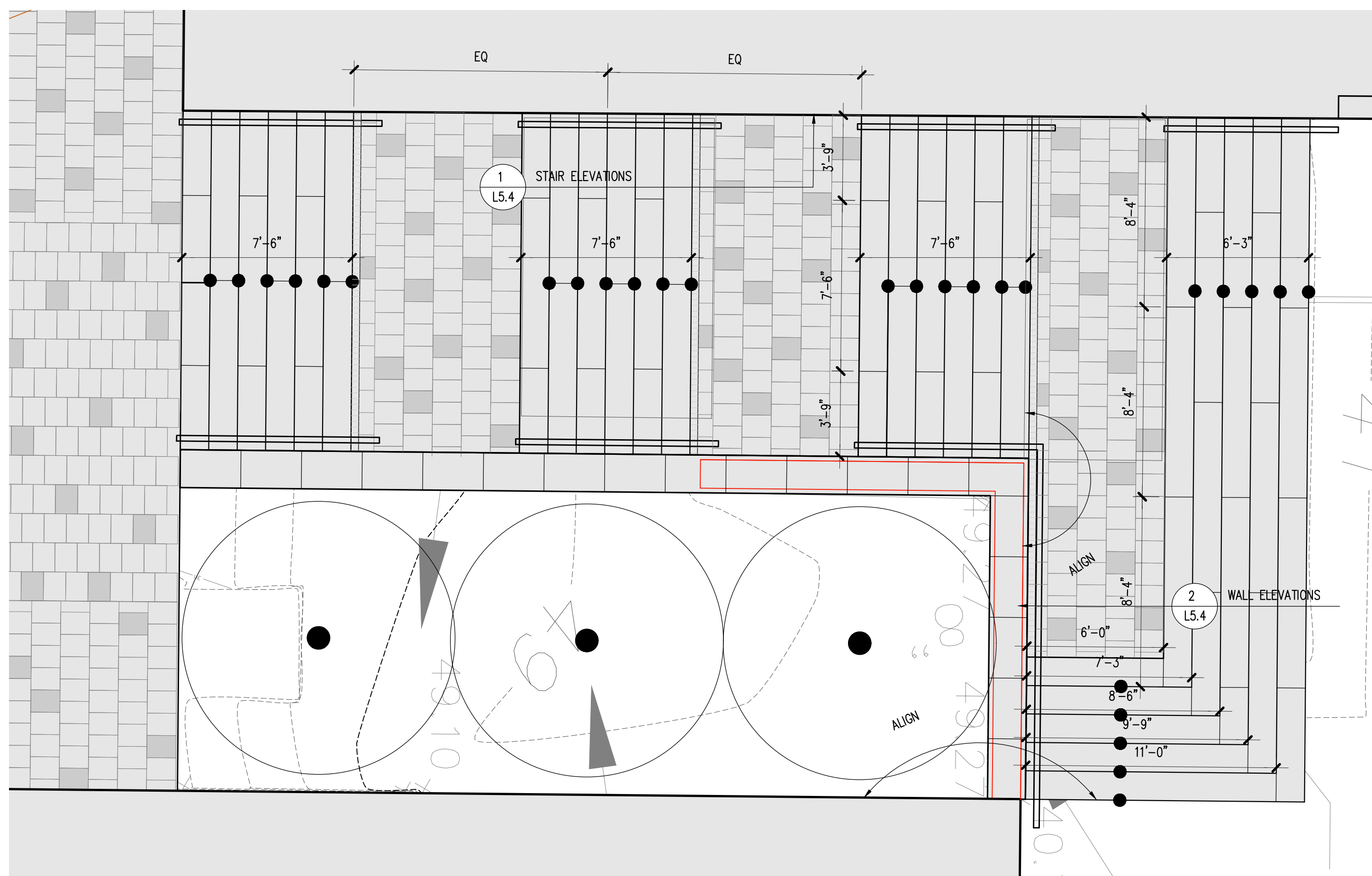
RED LINE INDICATES APPROXIMATE  
LOCATION OF EXISTING WALL



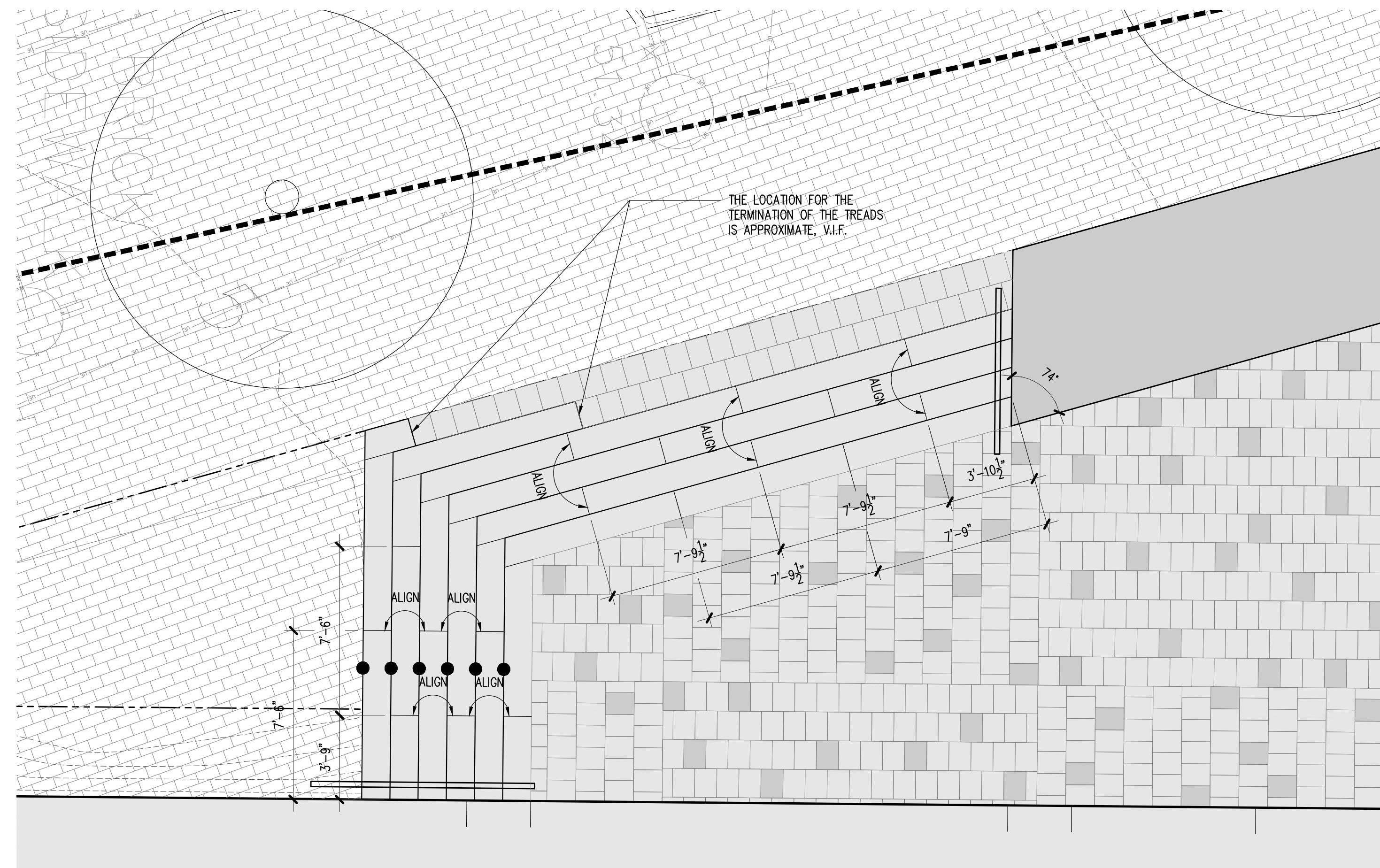


1 WEST STAIR PLAN  
1/4"=1'-0"

NOTE: EXISTING WALLS MAY NOT BE PARALLEL, FIELD VERIFY ALL DIMENSIONS. CONTRACTOR TO PROVIDE SHOP DRAWINGS OF ALL STONE FOR L.A. APPROVAL PRIOR TO ORDERING STONE.




2 EAST STAIR PLAN  
1/4"=1'-0"



3 NORTHWEST STAIR PLAN  
1/4"=1'-0"

# Canal Zero Plaza Development

PHASE 1  
Portland, Maine



| REVISION:                                |           |
|--|-----------|
| 1 Schematic Design Pricing Set - Phase 1 | 1/15/2016 |
| 2 Permit Set                             | 6/17/2016 |
| 3 GMP Pricing Set                        | 9/19/2016 |
| 4  | DATE      |
| 5  | DATE      |
| 6  | DATE      |
| DATE OF ISSUE:                           |           |
| PROJECT NUMBER:                          |           |
| STATUS:                                  |           |
| SCALE: AS NOTED                          |           |

# L2.1

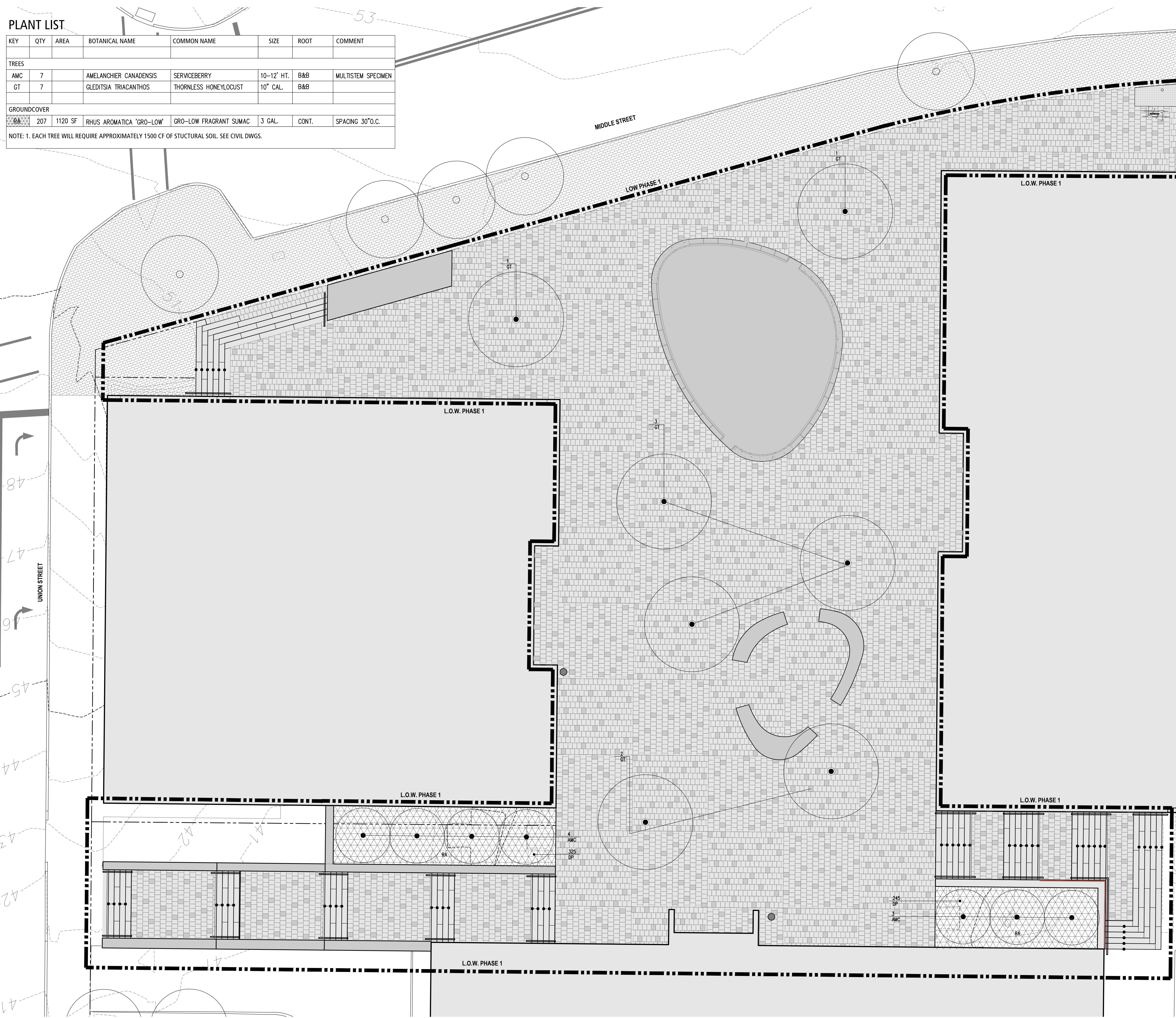
SITE STAIR  
ENLARGEMENT PLANS



PLANT LIST

| KEY                | QTY | AREA    | BOTANICAL NAME           | COMMON NAME            | SIZE       | ROOT  | COMMENT            |
|--------------------|-----|---------|--------------------------|------------------------|------------|-------|--------------------|
| <b>TREES</b>       |     |         |                          |                        |            |       |                    |
| AMC                | 7   |         | AMELANCHIER CANADENSIS   | SERVICEBERRY           | 10-12' HT. | B&B   | MULTISTEM SPECIMEN |
| GT                 | 7   |         | GLEDITSIA TRIACANTHOS    | THORNLESS HONEYLOCUST  | 10" CAL.   | B&B   |                    |
| <b>GROUNDCOVER</b> |     |         |                          |                        |            |       |                    |
| GA                 | 207 | 1120 SF | RHUS AROMATICA 'GRO-LOW' | GRO-LOW FRAGRANT SUMAC | 3 GAL.     | CONT. | SPACING 30"O.C.    |

NOTE: 1. EACH TREE WILL REQUIRE APPROXIMATELY 1500 CF OF STRUCTURAL SOIL. SEE CIVIL DWGS.



PLANTING NOTES:

- ALL PLANTS TO BE SELECTED AND SEALED IN THE FIELD BY THE LANDSCAPE ARCHITECT.
- FINAL LOCATION OF ALL PLANTS TO BE DETERMINED IN THE FIELD BY THE LANDSCAPE ARCHITECT.
- ALL PLANTS AND ENTIRE SHRUB BEDS TO RECEIVE 3" LAYER OF DOUBLE SHREDDED HARDWOOD BARK MULCH.
- PLANTS SHALL BEAR SAME RELATIONSHIP TO FINISHED GRADE AS THEY BORE TO EXISTING GRADE IN THE NURSERY.
- TOPSOIL SHALL BE SANDY LOAM, FREE FROM SUBSOIL, STONES LARGER THAN 1", OR ANY UNDESIRABLE MATERIAL; CONTAIN 5% ORGANIC MATTER, PH 6.0 TO 6.5.
- CUT AND REMOVE BURLAP FROM TOP 1/3 OF BALL. NYLON ROPE AND/OR NYLON BALLING MATERIAL IS NOT ACCEPTABLE.
- LOCATE GUY WIRES SO THAT THEY WILL NOT PULL CROTCH APART.
- UPON COMPLETION OF THE ONE (1) YEAR PLANT GUARANTEE PERIOD THE LANDSCAPE CONTRACTOR IS RESPONSIBLE FOR ADJUSTING OR REMOVING ALL STAKES. THIS SHALL BE DONE IN CONSULTATION WITH THE LANDSCAPE ARCHITECT. ALL STAKES REMAINING SHALL THEN BECOME THE RESPONSIBILITY OF THE OWNER.
- IF THERE IS A DISCREPANCY BETWEEN THE PLANT COUNT SHOWN IN THE PLANT LIST AND THE PLANTING GRAPHIC, THE GRAPHIC SHALL TAKE PRECEDENCE.
- IF THE CONTRACTOR DETERMINES THE SUB-GRADE SOIL CONDITIONS ARE DELETERIOUS TO PLANT GROWTH OR WILL INHIBIT DRAINAGE, THE LANDSCAPE ARCHITECT SHALL BE NOTIFIED IMMEDIATELY AND PRIOR TO INSTALLATION OF PLANT MATERIAL.
- ALL TRANSPLANTED SHRUBS SHALL BE 'HEELED IN' OR HEAVILY MULCHED IN A SHADED AREA AND WATERED AS NECESSARY UNTIL THEY CAN BE PLANTED.
- PLANT PERENNIALS AND GROUNDCOVER IN 8" DEEP TOPSOIL BED CONSISTING OF 2/3 TOPSOIL AND 1/3 HUMUS. PLANT BULBS IN NATURALIZED DRIFTS.
- TOPSOIL AND SEED ALL AREAS DISTURBED AS A RESULT OF ANY AND ALL DISTURBANCES, CONSTRUCTION, OR STORAGE OF EQUIPMENT WHETHER SUCH AREAS ARE SHOWN ON THE PLANS OR NOT. CONTRACTOR TO FIELD VERIFY AREAS OF SEED AND OF SOD PRIOR TO SUBMITTING A BID.

IRRIGATION NOTES:

IRRIGATION CONSULTANT TO PROVIDE SKETCH OF AN AUTOMATED, WEATHER-BASED IRRIGATION SYSTEM FOR LANDSCAPE ARCHITECT APPROVAL. THE SYSTEM SHOULD INCLUDE THE FOLLOWING:

- WATERSENSE LABELED IRRIGATION CONTROLLERS USING LOCAL WEATHER DATA TO DETERMINE WHEN AND HOW MUCH TO WATER.
- RAINFALL SHUTOFF DEVICES TO TURN OFF SYSTEM DURING RAINY WEATHER.
- IN-GROUND DRIP EMITTERS WHENEVER POSSIBLE.

IRRIGATION SYSTEM TO BE INSTALLED THROUGHOUT ALL NEWLY PLANTED AREAS. AFTER THE PLANT ESTABLISHMENT PERIOD, ALL AREAS NOT LABELED AS "PERMANENT IRRIGATION" ON THE PLANT SCHEDULE TO BE ABANDONED.


**mbla inc**  
michael boucher landscape architecture

457 US Route 1 Suite 2  
Freeport, ME 04032  
t 207.865.1080  
f 207.865.1455  
www.boucherlandscape.com  
© copyright 2016

Architect  
**Canal 5 Studio**  
One Canal Plaza  
Suite 888  
Portland, Maine 04101  
Tel: 207.553.2115

Canal  
Zero Plaza  
Development

PHASE 1  
Portland, Maine



REVISION:

| NO. | DESCRIPTION                            | DATE      |
|-----|--|-----------|
| 1   | Schematic Design Pricing Set - Phase 1 | 1/15/2016 |
| 2   | Permit Set                             | 6/17/2016 |
| 3   | GMP Pricing Set                        | 9/19/2016 |
| 4   |  | DATE      |
| 5   |  | DATE      |
| 6   |  | DATE      |

DATE OF ISSUE:

PROJECT NUMBER:

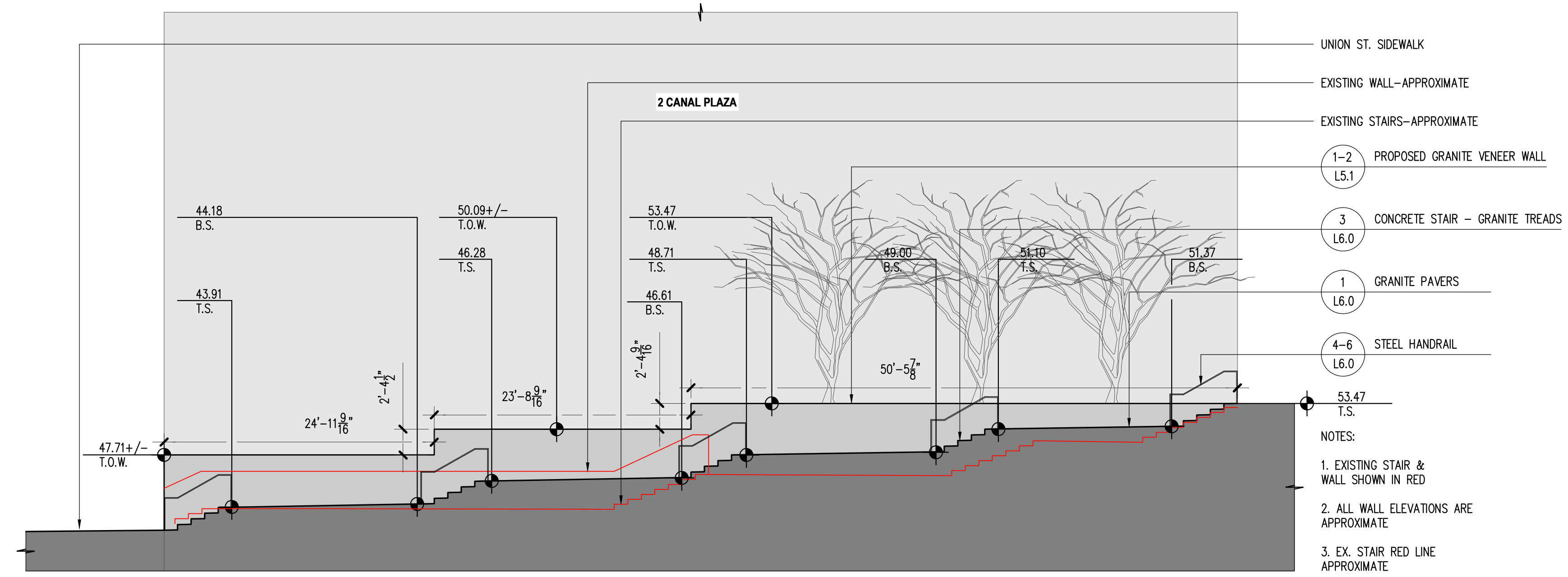
STATUS:

SCALE: 1"=10'

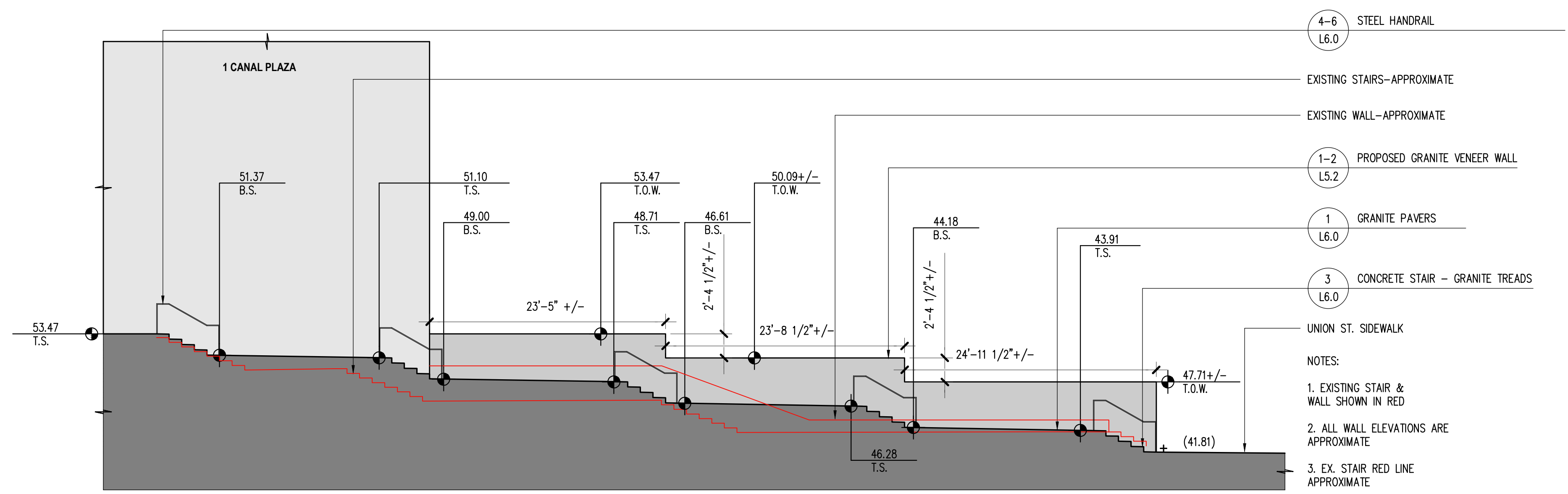
**L3.0**

PLANTING PLAN





1 WEST STAIR TOWARD 2 CANAL PLAZA  
 1/8"=1'-0"



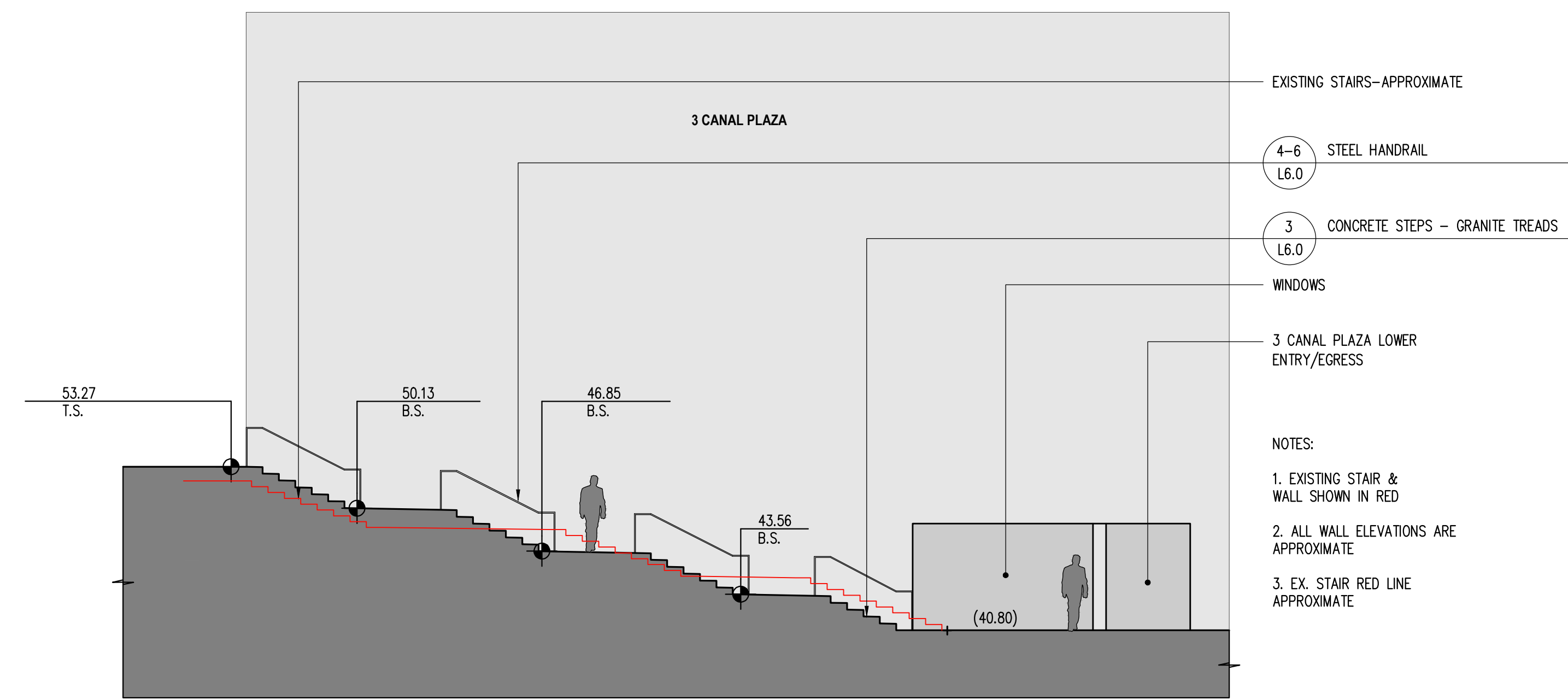
2 WEST STAIR TOWARD 1 CANAL PLAZA  
 1/8"=1'-0"

# Canal Zero Plaza Development

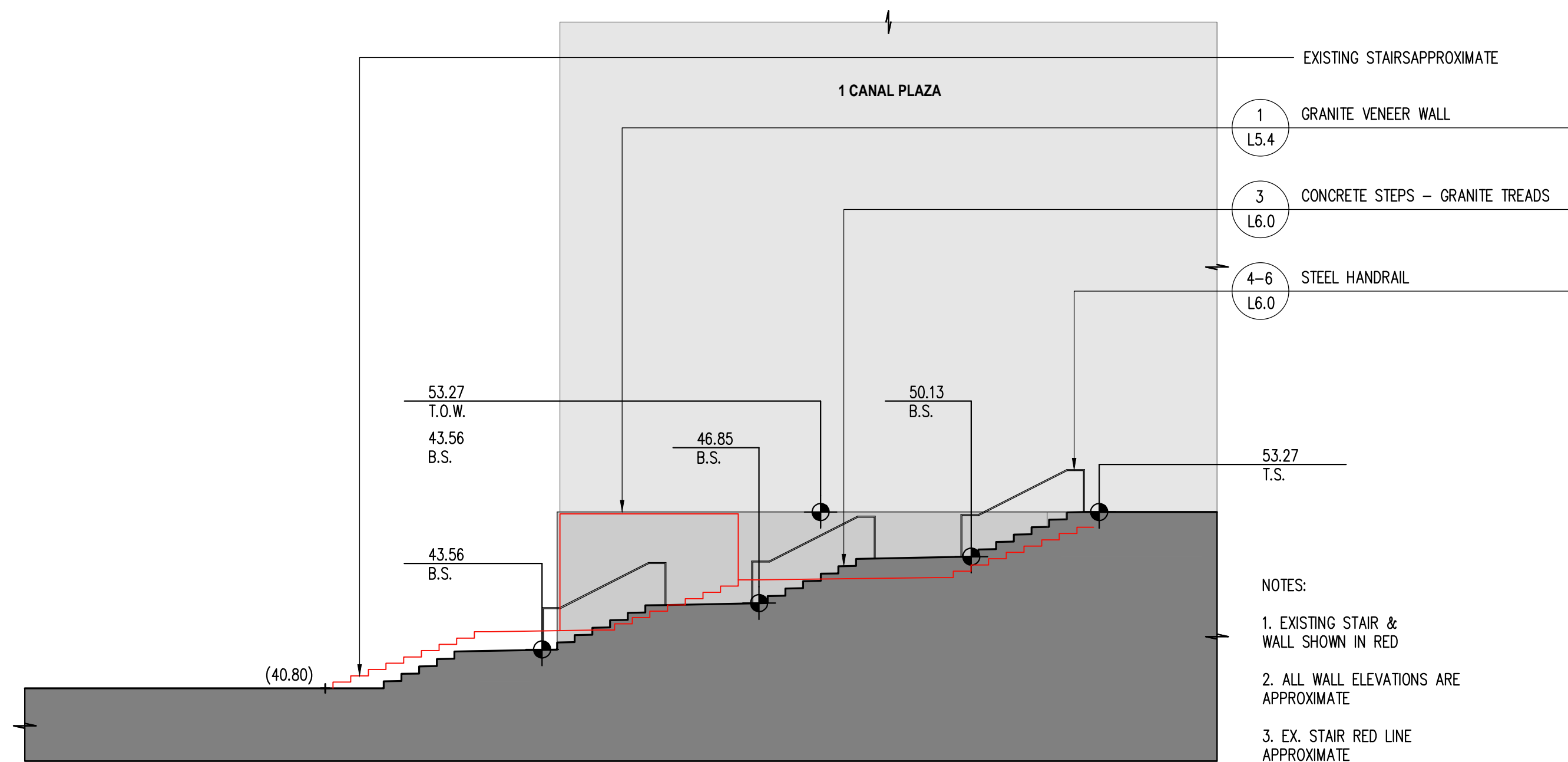
PHASE 1  
 Portland, Maine

| REVISION:                                |           |
|--|-----------|
| 1 Schematic Design Pricing Set - Phase 1 | 1/15/2016 |
| 2 Permit Set                             | 6/17/2016 |
| 3 GMP Pricing Set                        | 9/19/2016 |
| 4  | DATE      |
| 5  | DATE      |
| 6  | DATE      |

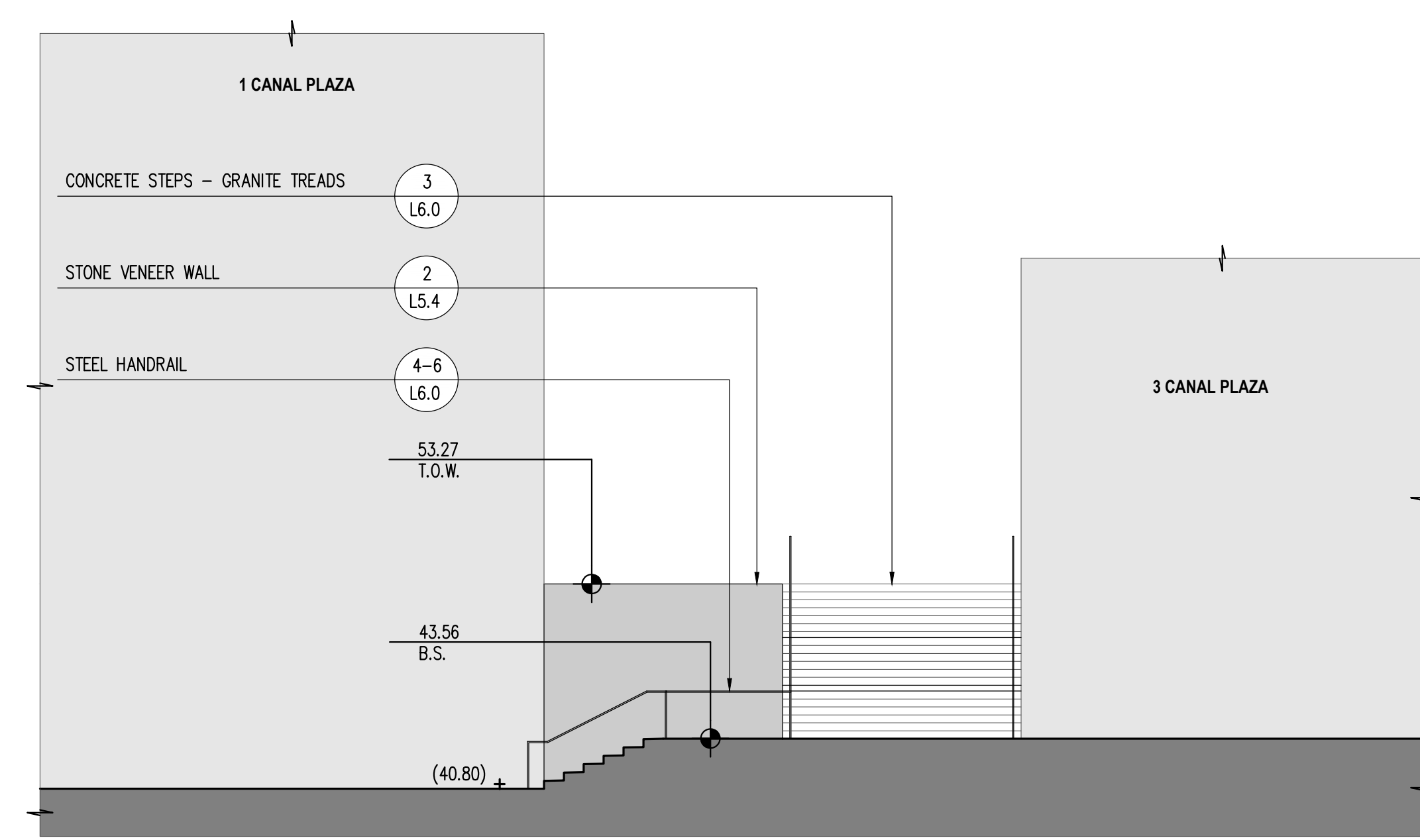
DATE OF ISSUE: \_\_\_\_\_  
 PROJECT NUMBER: \_\_\_\_\_  
 STATUS: \_\_\_\_\_  
 SCALE: 1/8"=1'-0"



1 EAST STAIR TOWARD 3 CANAL PLAZA  
 1/8"=1'-0"



2 EAST STAIR TOWARD 1 CANAL PLAZA  
 1/8"=1'-0"



3 EAST STAIR TOWARD PLAZA  
 1/8"=1'-0"

# Canal Zero Plaza Development

PHASE 1  
 Portland, Maine

| REVISION:                                |           |
|--|-----------|
| 1 Schematic Design Pricing Set - Phase 1 | 1/15/2016 |
| 2 Permit Set                             | 6/17/2016 |
| 3 GMP Pricing Set                        | 9/19/2016 |
| 4  | DATE      |
| 5  | DATE      |
| 6  | DATE      |


DATE OF ISSUE: \_\_\_\_\_  
 PROJECT NUMBER: \_\_\_\_\_  
 STATUS: \_\_\_\_\_  
 SCALE: 1/8"=1'-0"

# L4.1

SECTION/ELEVATIONS

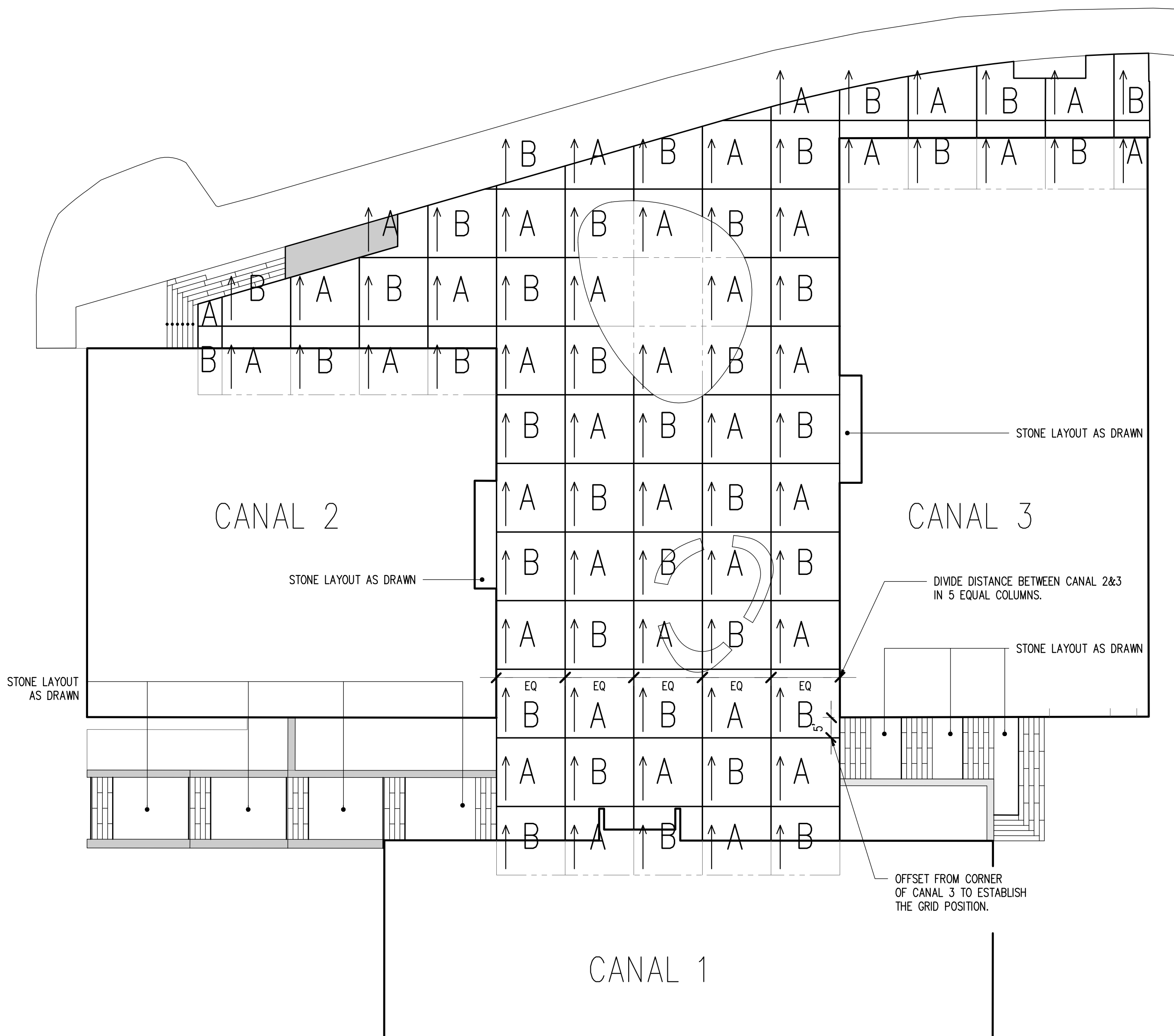
Canal  
 Zero Plaza  
 Development

PHASE 1  
 Portland, Maine



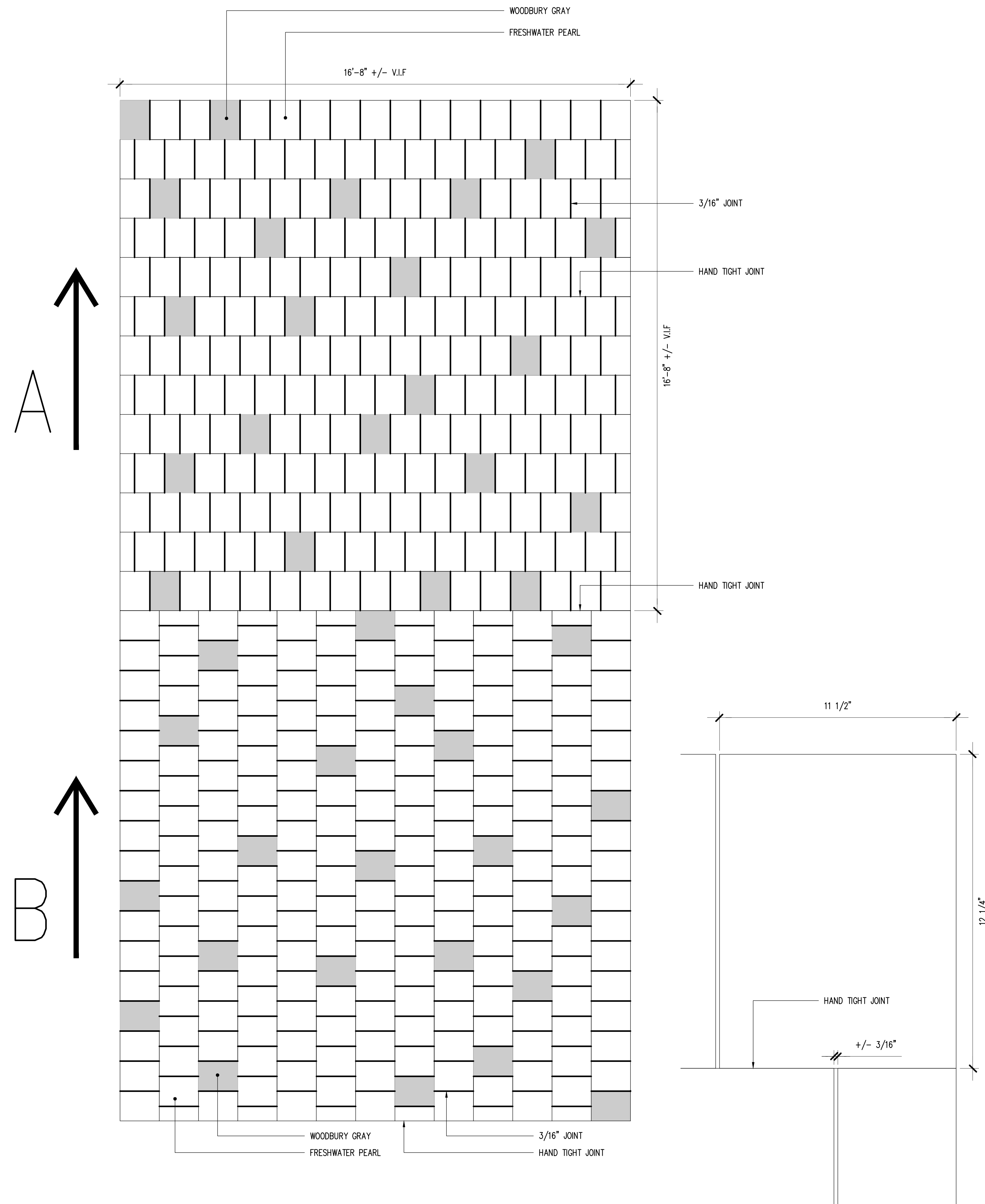
| REVISION:                                |           |
|--|-----------|
| 1 Schematic Design Pricing Set - Phase 1 | 1/15/2016 |
| 2 Permit Set                             | 6/17/2016 |
| 3 GMP Pricing Set                        | 9/19/2016 |
| 4  | DATE      |
| 5  | DATE      |
| 6  | DATE      |
| DATE OF ISSUE:                           |           |
| PROJECT NUMBER:                          |           |
| STATUS:                                  |           |
| SCALE: VARIES                            |           |

**L5.0**  
 PAVING DIAGRAM



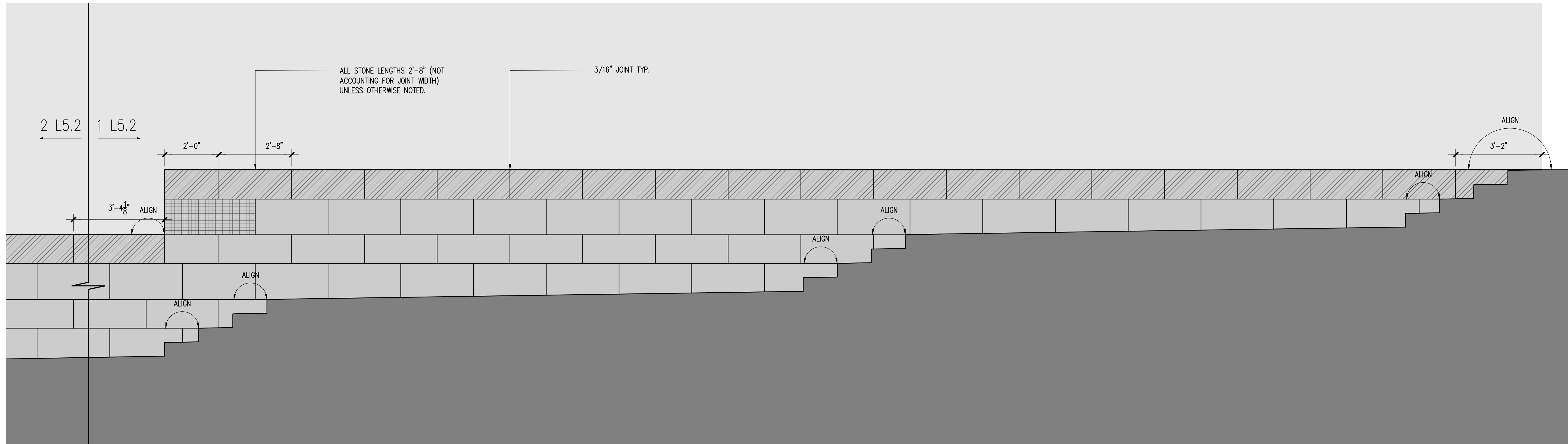
- NOTE:
1. PLAZA IS DIVIDED INTO A GRID PATTERN AS SHOWN ABOVE.
  2. STANDING RUNNING BOND PATTERN ROTATES 90° BETWEEN "A" AND "B" BOXES.
  3. SHORT JOINTS ARE 3/16"; LONG JOINTS ARE HAND TIGHT.
  4. EACH BOX TYPE HAS ITS OWN PAVING ORIENTATION AND ARRANGEMENT OF STONE TYPES.

1 PAVING GRID LAYOUT  
 1'-0"=20'-0"

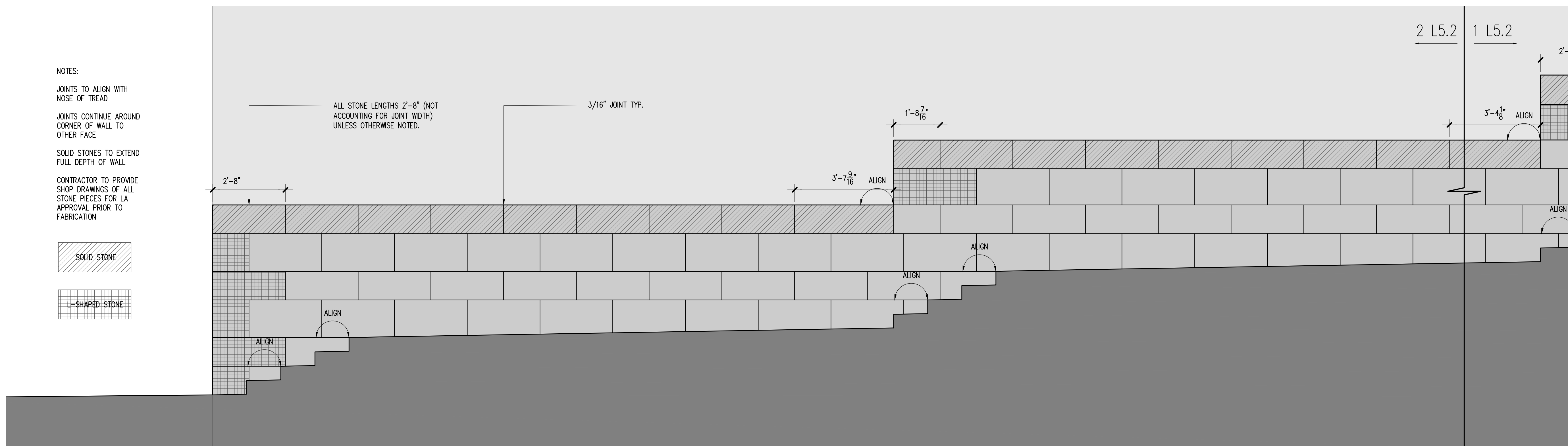


2 PAVING PATTERN  
 1'-0"=2'-0"

3 PAVING  
 4'-0"=1'-0"



1 WEST STAIR TOWARD CANAL 2 - WALL COURSING  
1/2"=1'-0"



2 WEST STAIR TOWARD CANAL 2 - WALL COURSING  
1/2"=1'-0"

**mbla inc**  
michael boucher landscape architecture  
457 US Route 1 Suite 2  
Freeport, ME 04032  
t 207.865.1080  
f 207.865.1455  
www.boucherlandscape.com  
© copyright 2016

Architect  
**Canal 5 Studio**  
One Canal Plaza  
Suite 888  
Portland, Maine 04101  
Tel: 207.553.2115

# Canal Zero Plaza Development

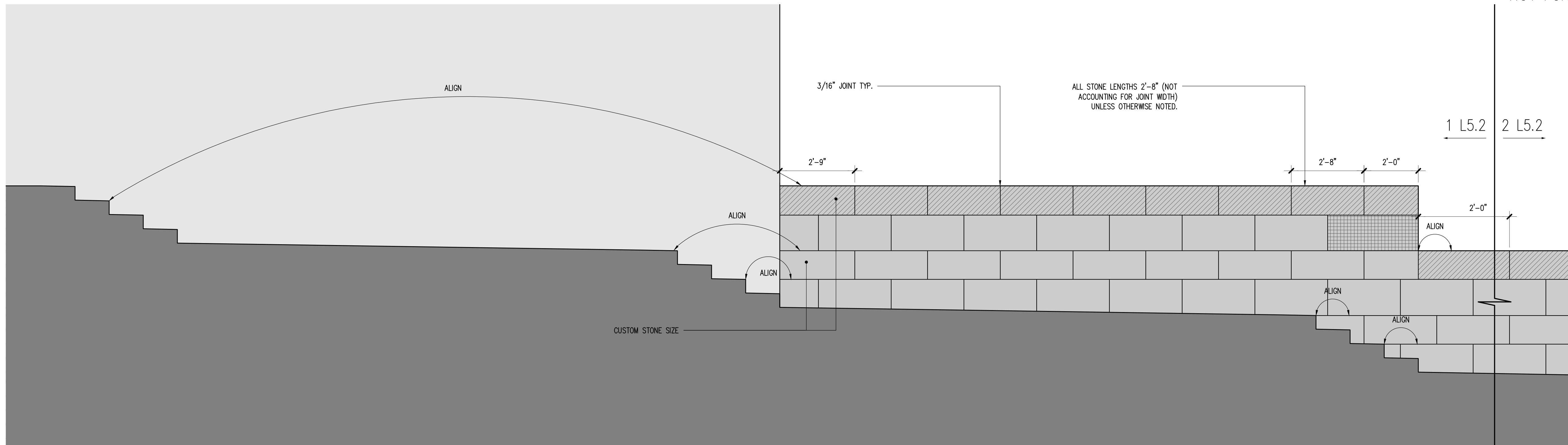
PHASE 1  
Portland, Maine

| REVISION:                                |           |
|--|-----------|
| 1 Schematic Design Pricing Set - Phase 1 | 1/15/2016 |
| 2 Permit Set                             | 6/17/2016 |
| 3 GMP Pricing Set                        | 9/19/2016 |
| 4  | DATE      |
| 5  | DATE      |
| 6  | DATE      |
| DATE OF ISSUE: _____                     |           |
| PROJECT NUMBER: _____                    |           |
| STATUS: _____                            |           |
| SCALE: 1/2"=1'-0"                        |           |

# L5.1

SECTION/ELEVATIONS

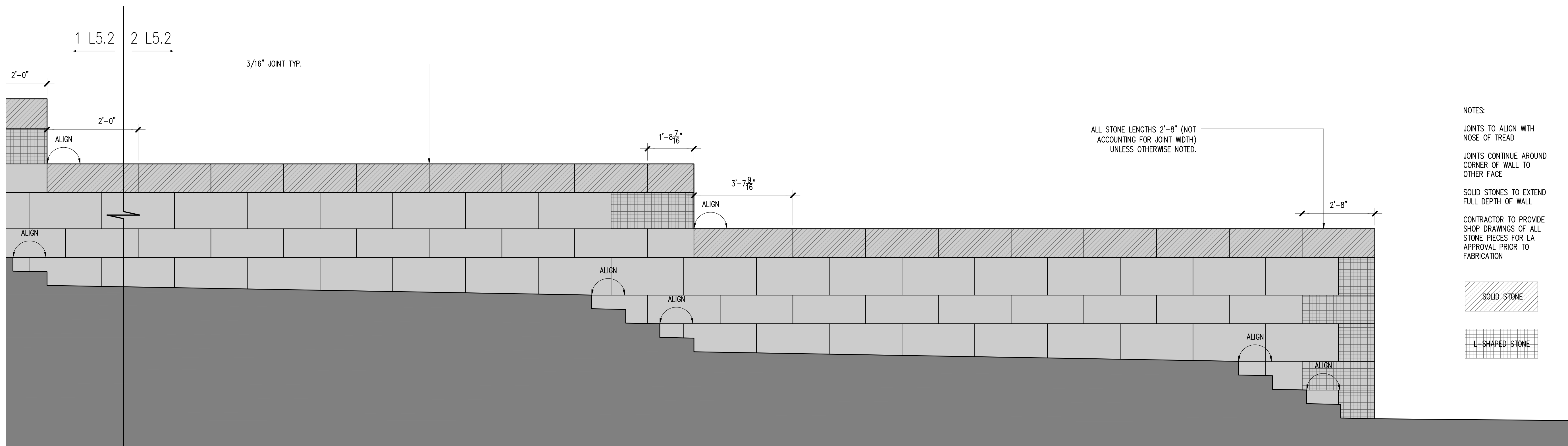




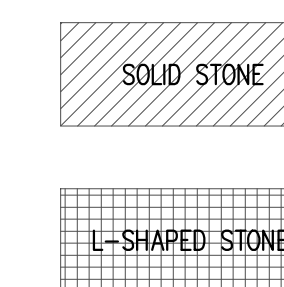
**mbla inc**  
 michael boucher landscape architecture  
 457 US Route 1 Suite 2  
 Freeport, ME 04032  
 t 207.865.1080  
 f 207.865.1455  
 www.boucherlandscape.com  
 © copyright 2016

Architect  
**Canal 5 Studio**  
 One Canal Plaza  
 Suite 888  
 Portland, Maine 04101  
 Tel: 207.553.2115

1 WEST STAIR TOWARD CANAL 1 - WALL COURSING  
 1/2"=1'-0"



NOTES:  
 JOINTS TO ALIGN WITH NOSE OF TREAD  
 JOINTS CONTINUE AROUND CORNER OF WALL TO OTHER FACE  
 SOLID STONES TO EXTEND FULL DEPTH OF WALL  
 CONTRACTOR TO PROVIDE SHOP DRAWINGS OF ALL STONE PIECES FOR LA APPROVAL PRIOR TO FABRICATION



# Canal Zero Plaza Development

PHASE 1  
 Portland, Maine

| REVISION:                                |           |
|--|-----------|
| 1 Schematic Design Pricing Set - Phase 1 | 1/15/2016 |
| 2 Permit Set                             | 6/17/2016 |
| 3 GMP Pricing Set                        | 9/19/2016 |
| 4  | DATE      |
| 5  | DATE      |
| 6  | DATE      |

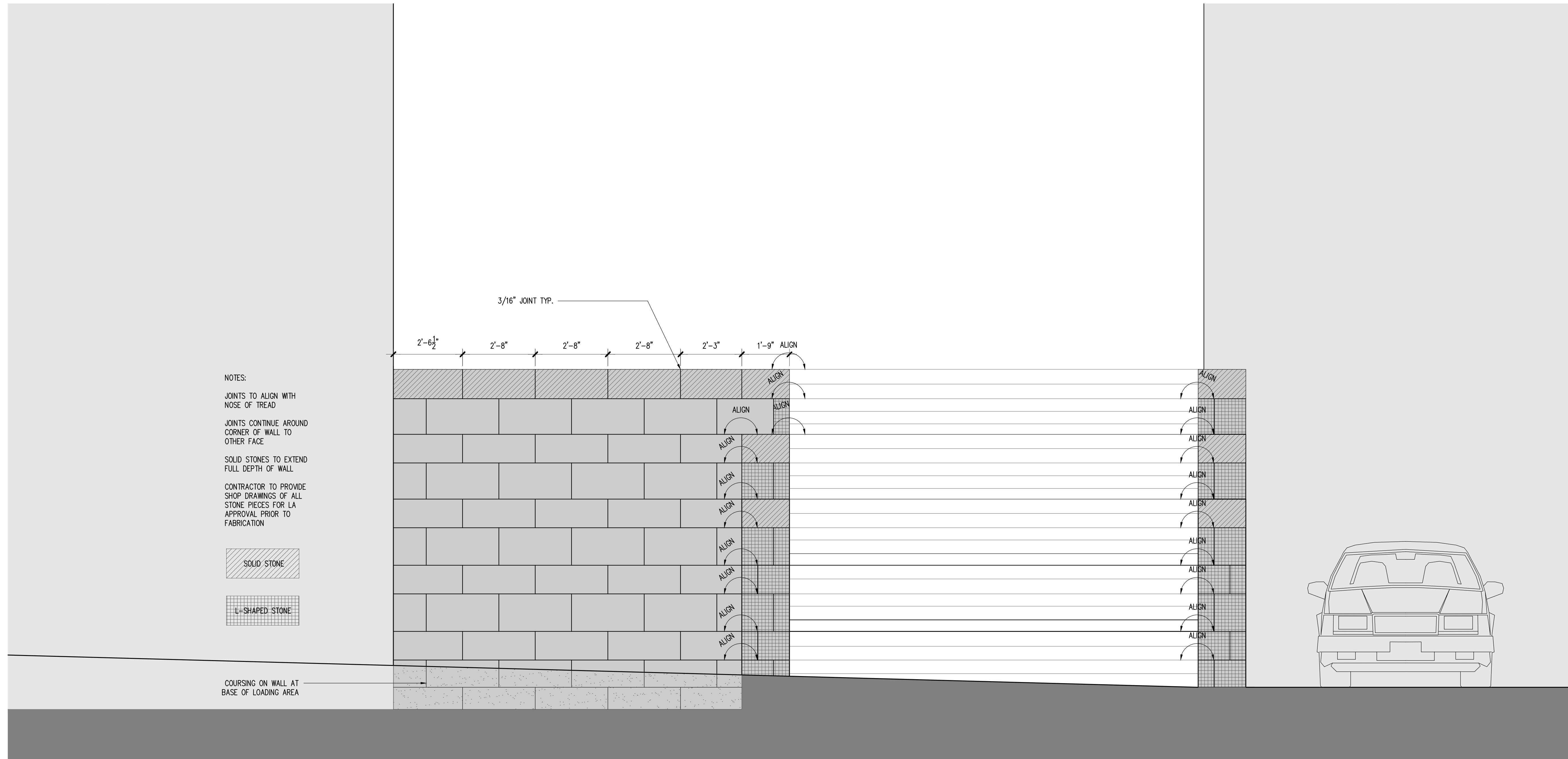
DATE OF ISSUE: \_\_\_\_\_  
 PROJECT NUMBER: \_\_\_\_\_  
 STATUS: \_\_\_\_\_  
 SCALE: 1/2"=1'-0"

2 WEST STAIR TOWARD CANAL 1 - WALL COURSING  
 1/2"=1'-0"



Canal  
 Zero Plaza  
 Development

PHASE 1  
 Portland, Maine

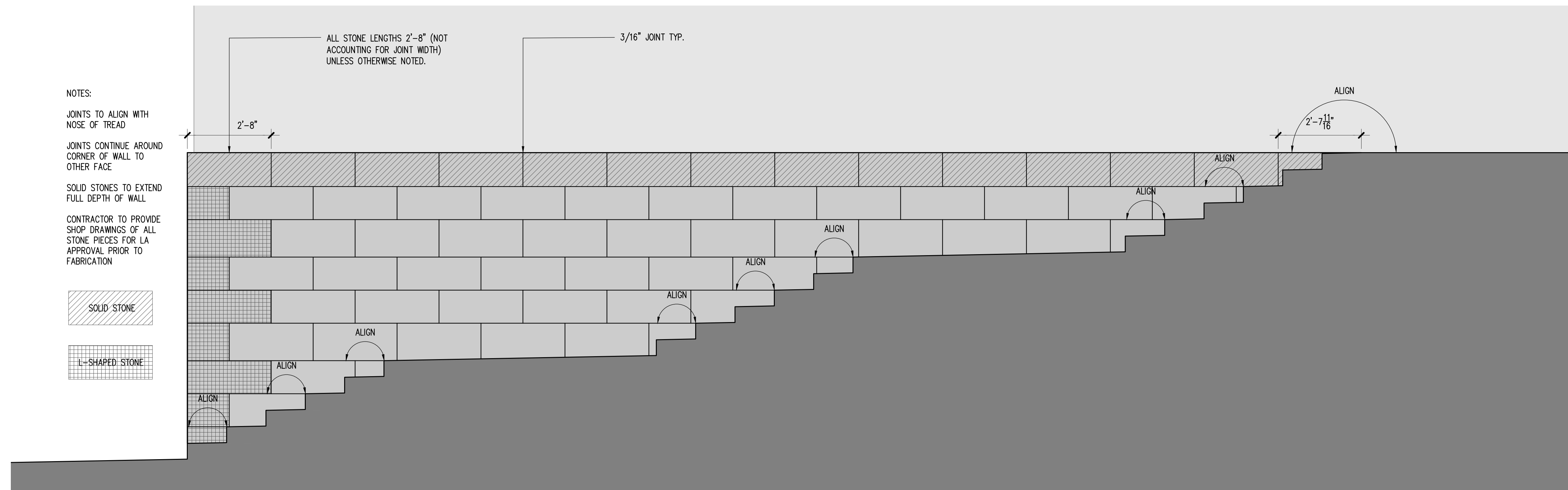


1 WEST STAIR TOWARD PLAZA - WALL COURSING  
 1/2"=1'-0"

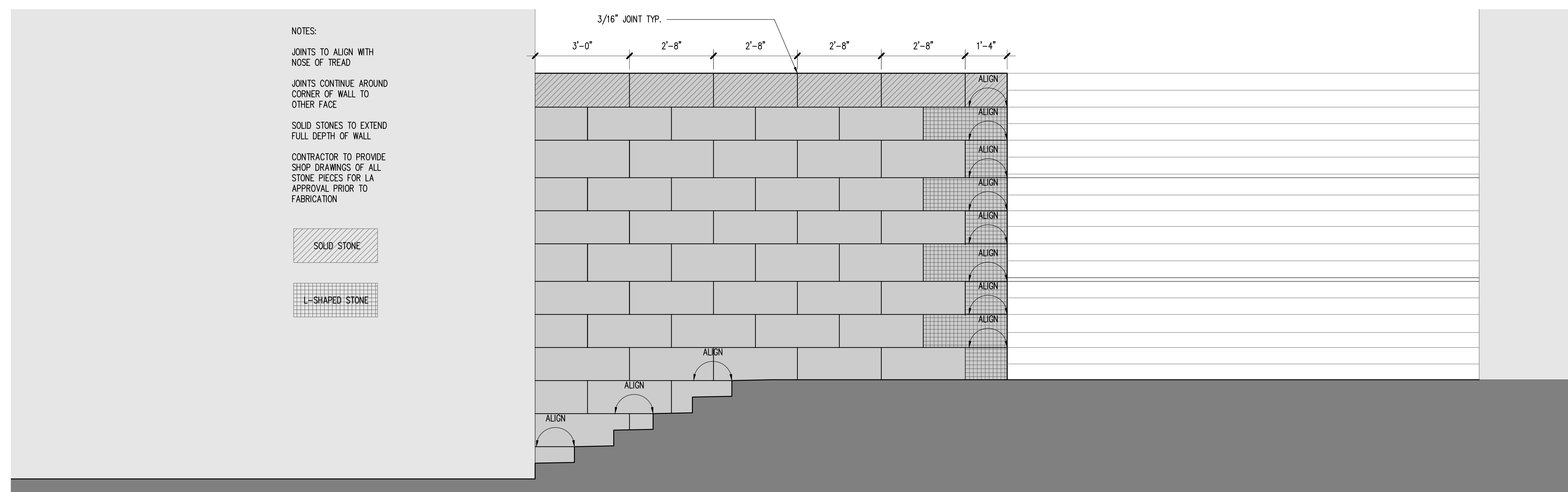
| REVISION:                                |           |
|--|-----------|
| 1 Schematic Design Pricing Set - Phase 1 | 1/15/2016 |
| 2 Permit Set                             | 6/17/2016 |
| 3 GMP Pricing Set                        | 9/19/2016 |
| 4  | DATE      |
| 5  | DATE      |
| 6  | DATE      |

DATE OF ISSUE: \_\_\_\_\_  
 PROJECT NUMBER: \_\_\_\_\_  
 STATUS: \_\_\_\_\_  
 SCALE: 1/2"=1'-0"





1 EAST STAIR TOWARD CANAL 1 - WALL COURSING  
 1/2"=1'-0"



2 EAST STAIR TOWARD PLAZA - WALL COURSING  
 1/2"=1'-0"

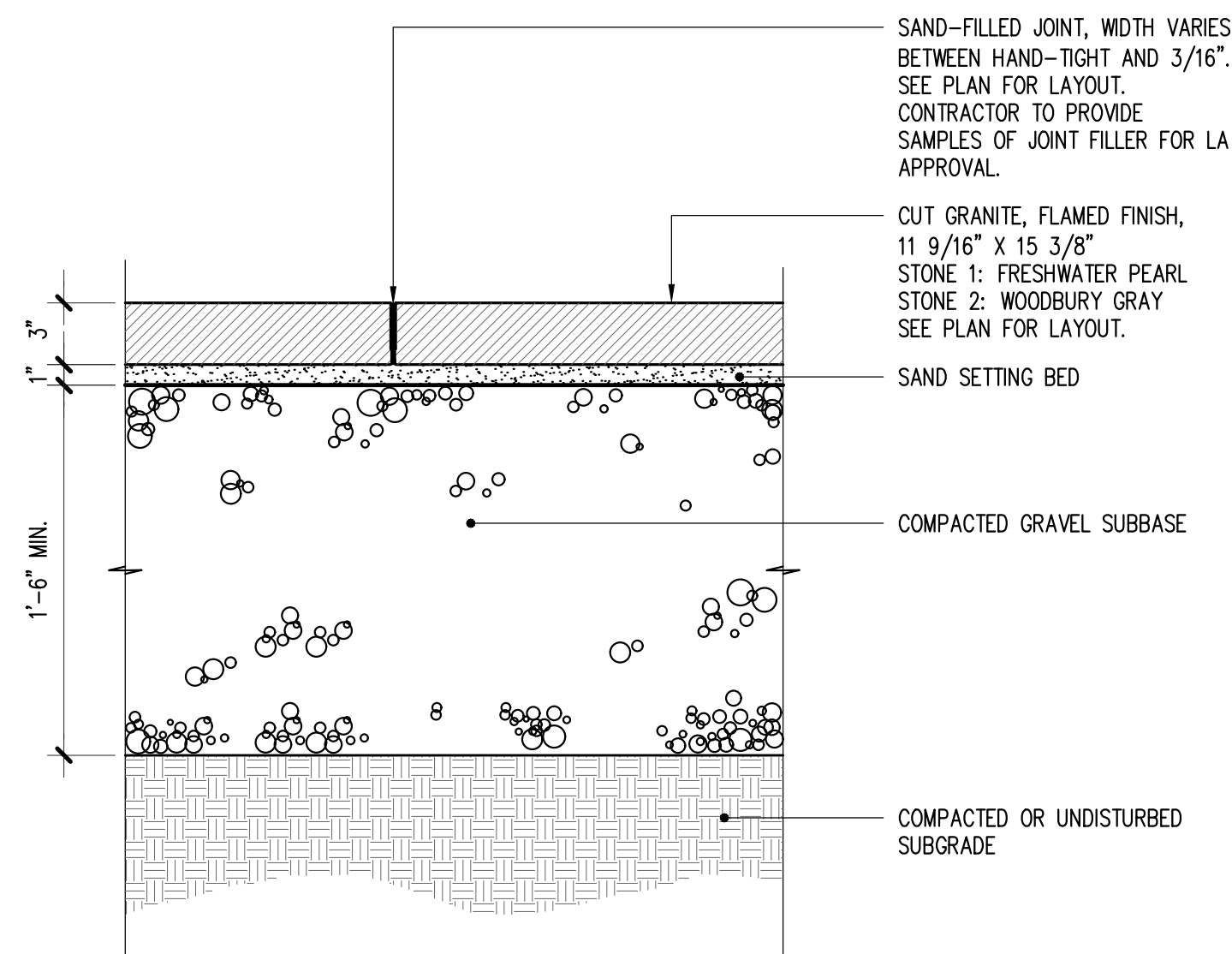
Canal  
 Zero Plaza  
 Development

PHASE 1  
 Portland, Maine

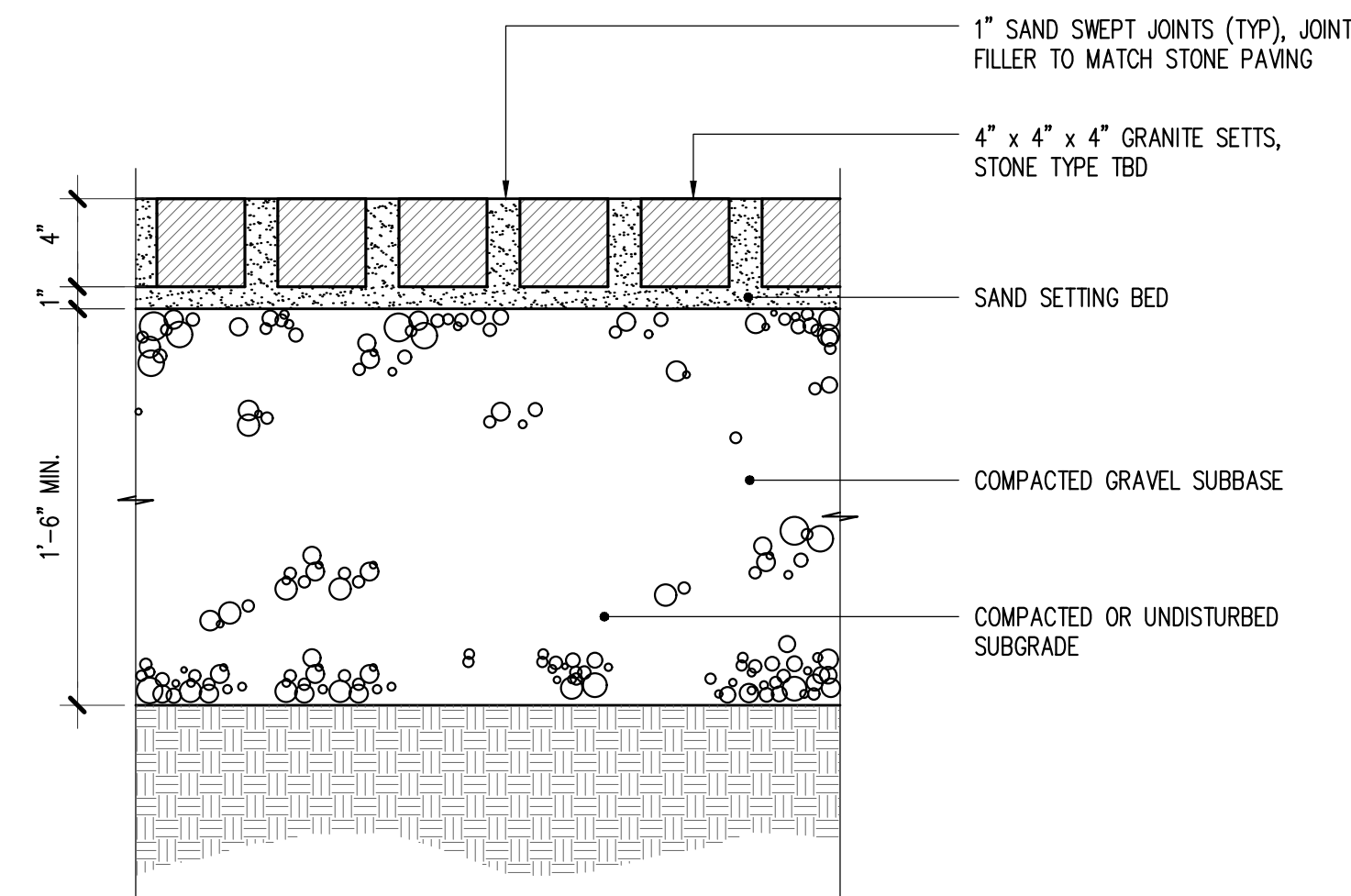
| REVISION:                                |           |
|--|-----------|
| 1 Schematic Design Pricing Set - Phase 1 | 1/15/2016 |
| 2 Permit Set                             | 6/17/2016 |
| 3 GMP Pricing Set                        | 9/19/2016 |
| 4  | DATE      |
| 5  | DATE      |
| 6  | DATE      |

DATE OF ISSUE: \_\_\_\_\_  
 PROJECT NUMBER: \_\_\_\_\_  
 STATUS: \_\_\_\_\_  
 SCALE: 1/2"=1'-0"

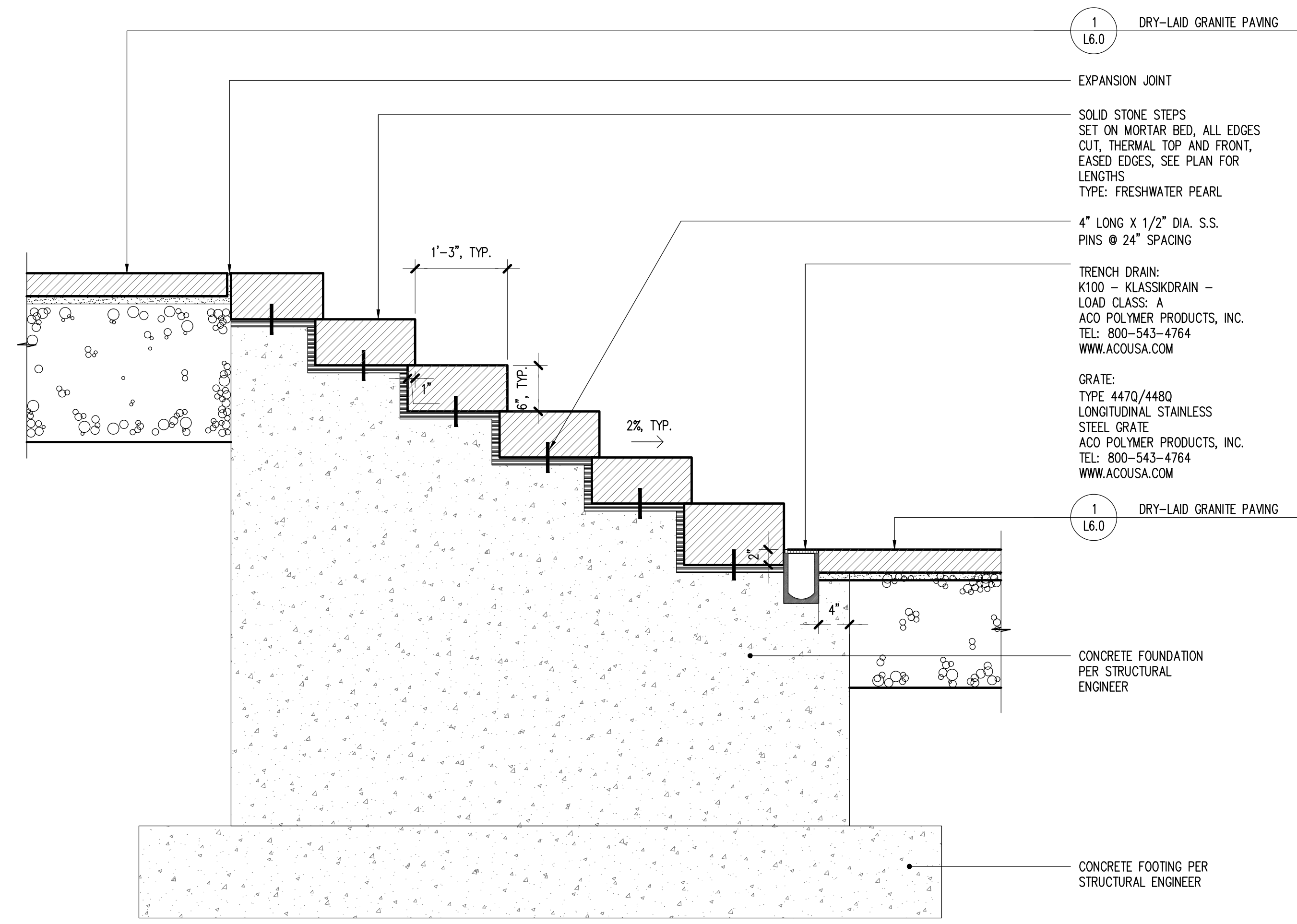




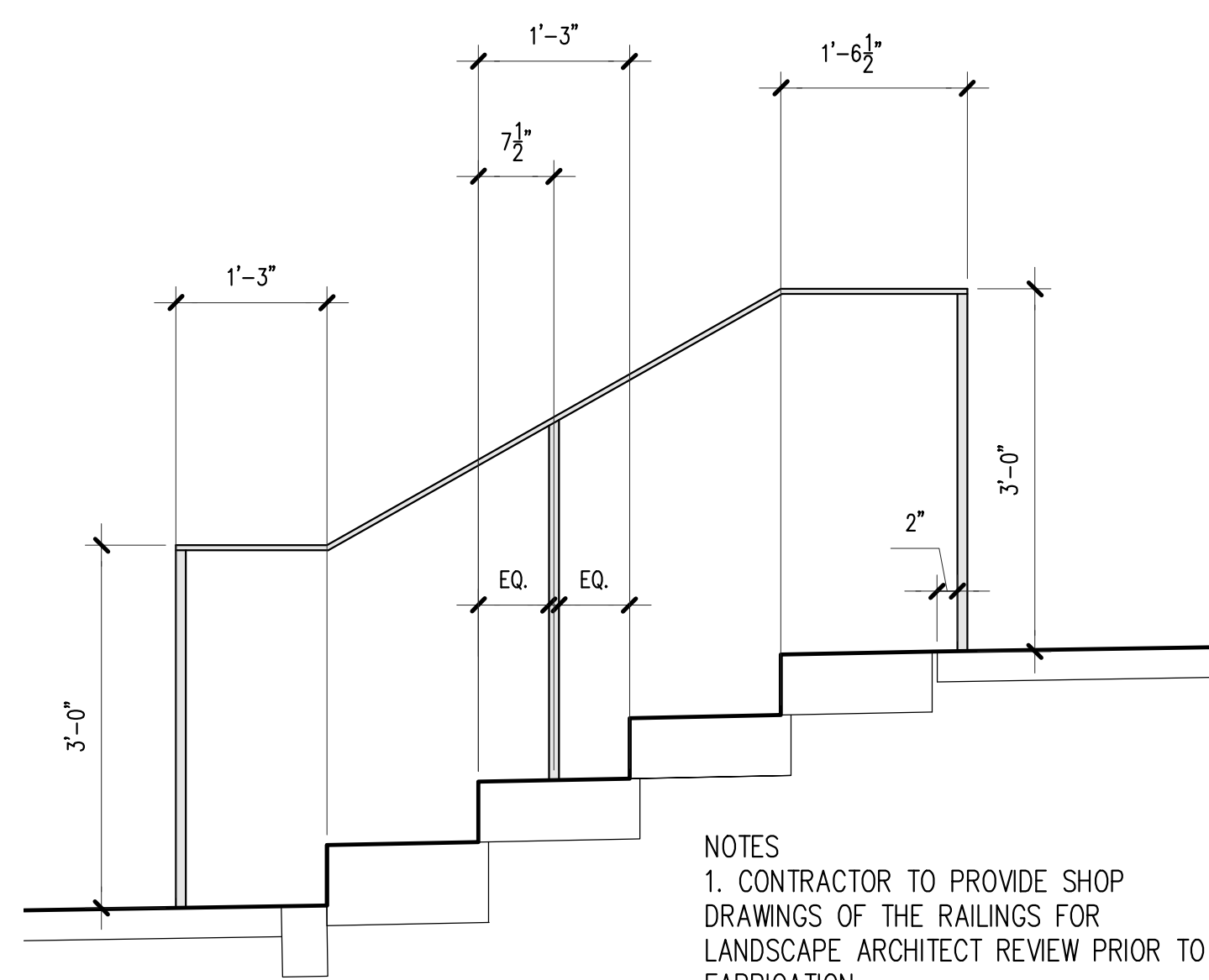
1 DRY-LAID GRANITE PAVING  
 1-1/2"=1'-0"



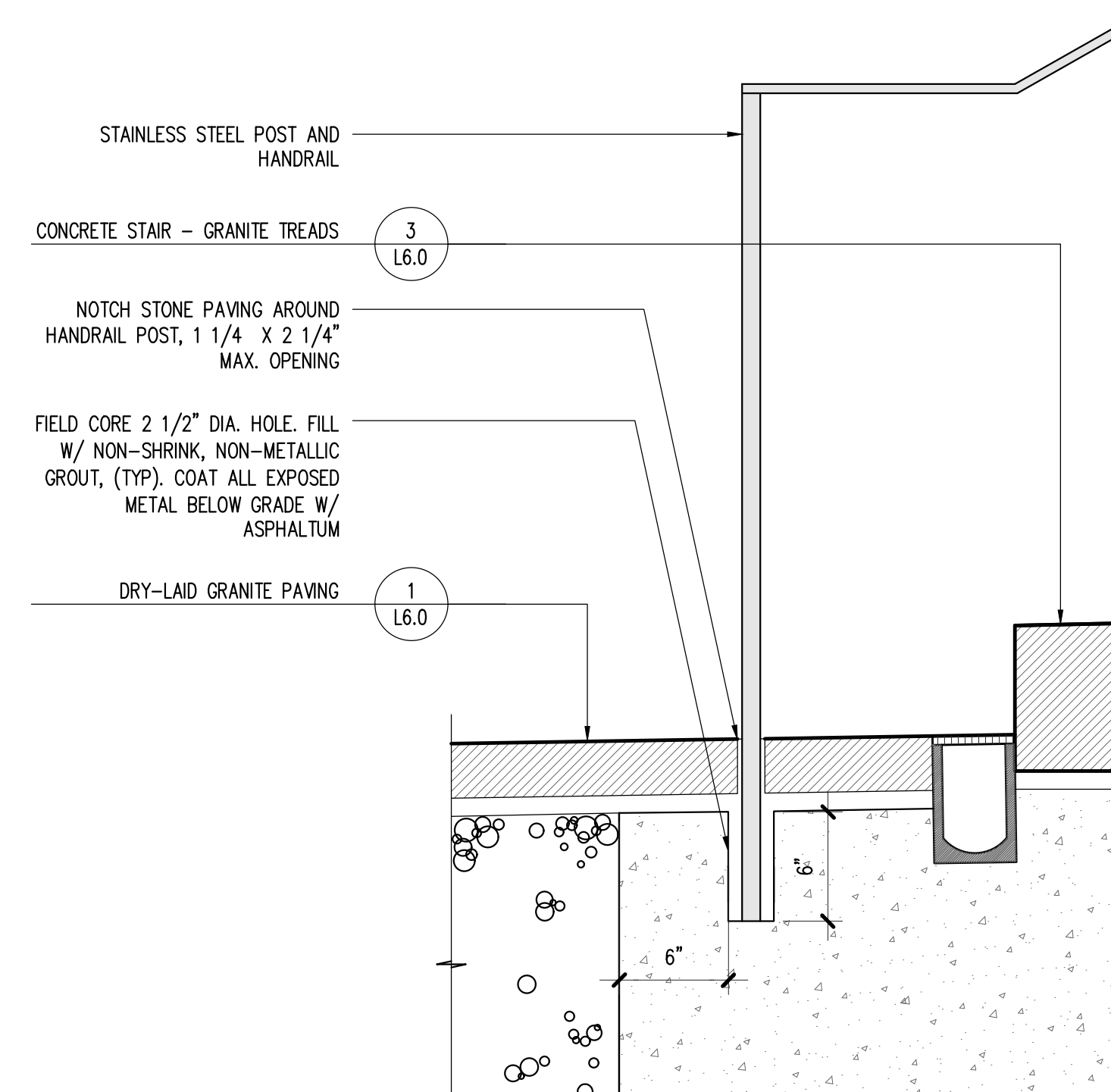
2 GRANITE SETT PAVING  
 1-1/2"=1'-0"



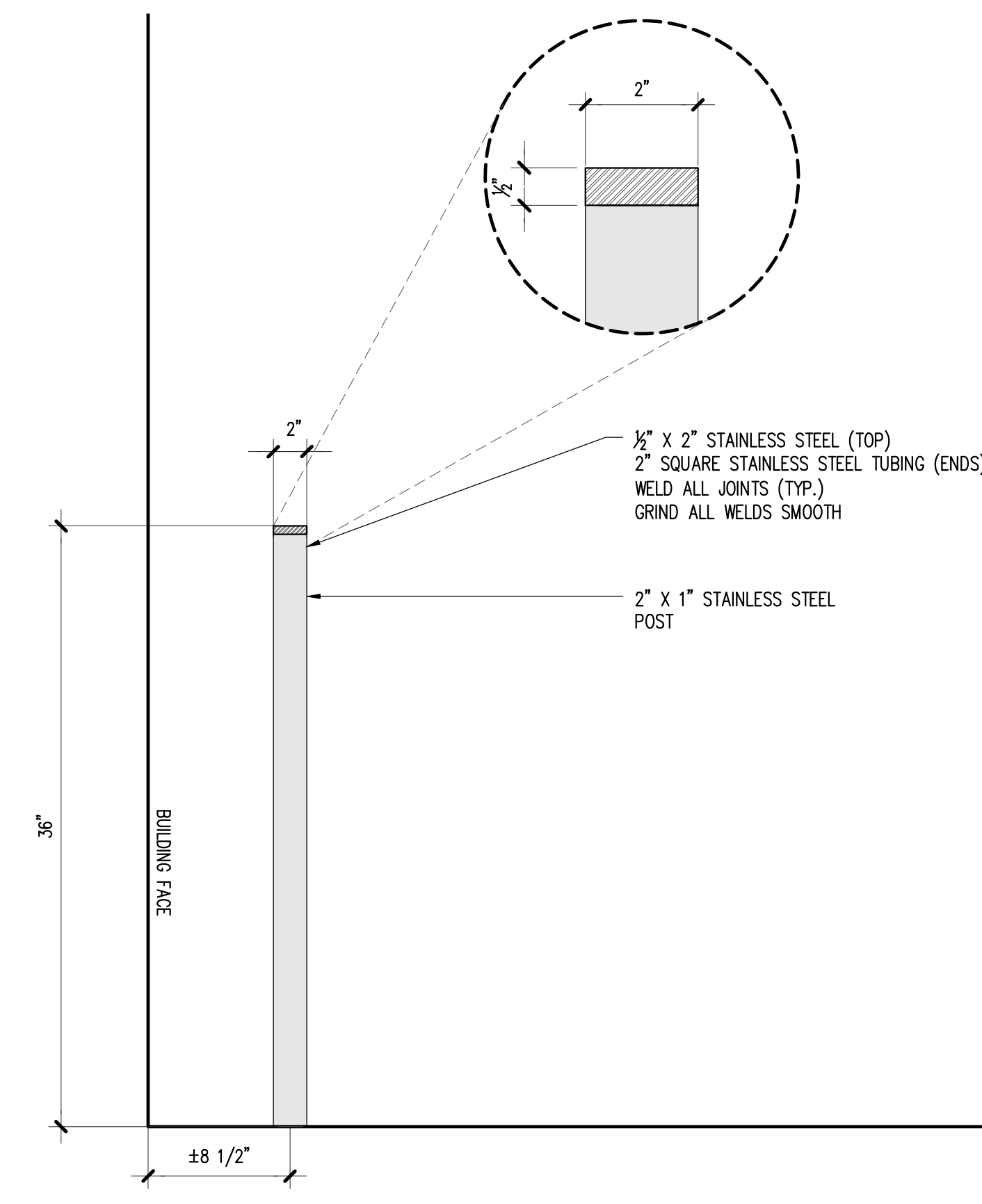
3 CONCRETE STAIR - GRANITE TREADS  
 1"=1'-0"



4 HANDRAIL  
 3/4"=1'-0"



5 HANDRAIL POST ATTACHMENT  
 1 1/2"=1'-0"



6 HANDRAIL DETAIL  
 1 1/2"=1'-0"

Canal  
 Zero Plaza  
 Development

PHASE 1  
 Portland, Maine

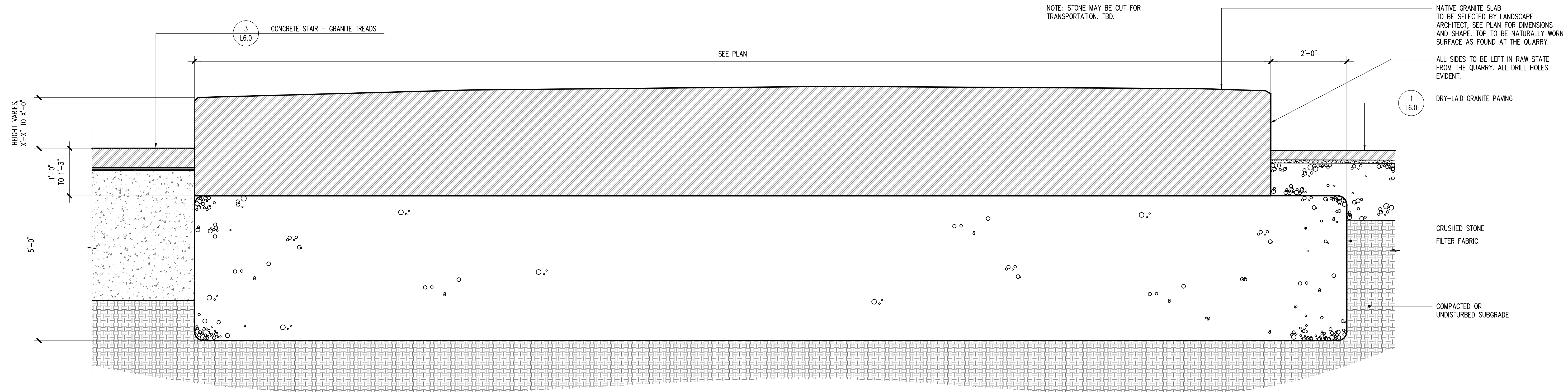
| REVISION:                                |           |
|--|-----------|
| 1 Schematic Design Pricing Set - Phase 1 | 1/15/2016 |
| 2 Permit Set                             | 6/17/2016 |
| 3 GMP Pricing Set                        | 9/19/2016 |
| 4  | DATE      |
| 5  | DATE      |
| 6  | DATE      |

DATE OF ISSUE: \_\_\_\_\_  
 PROJECT NUMBER: \_\_\_\_\_  
 STATUS: \_\_\_\_\_  
 SCALE: VARIES

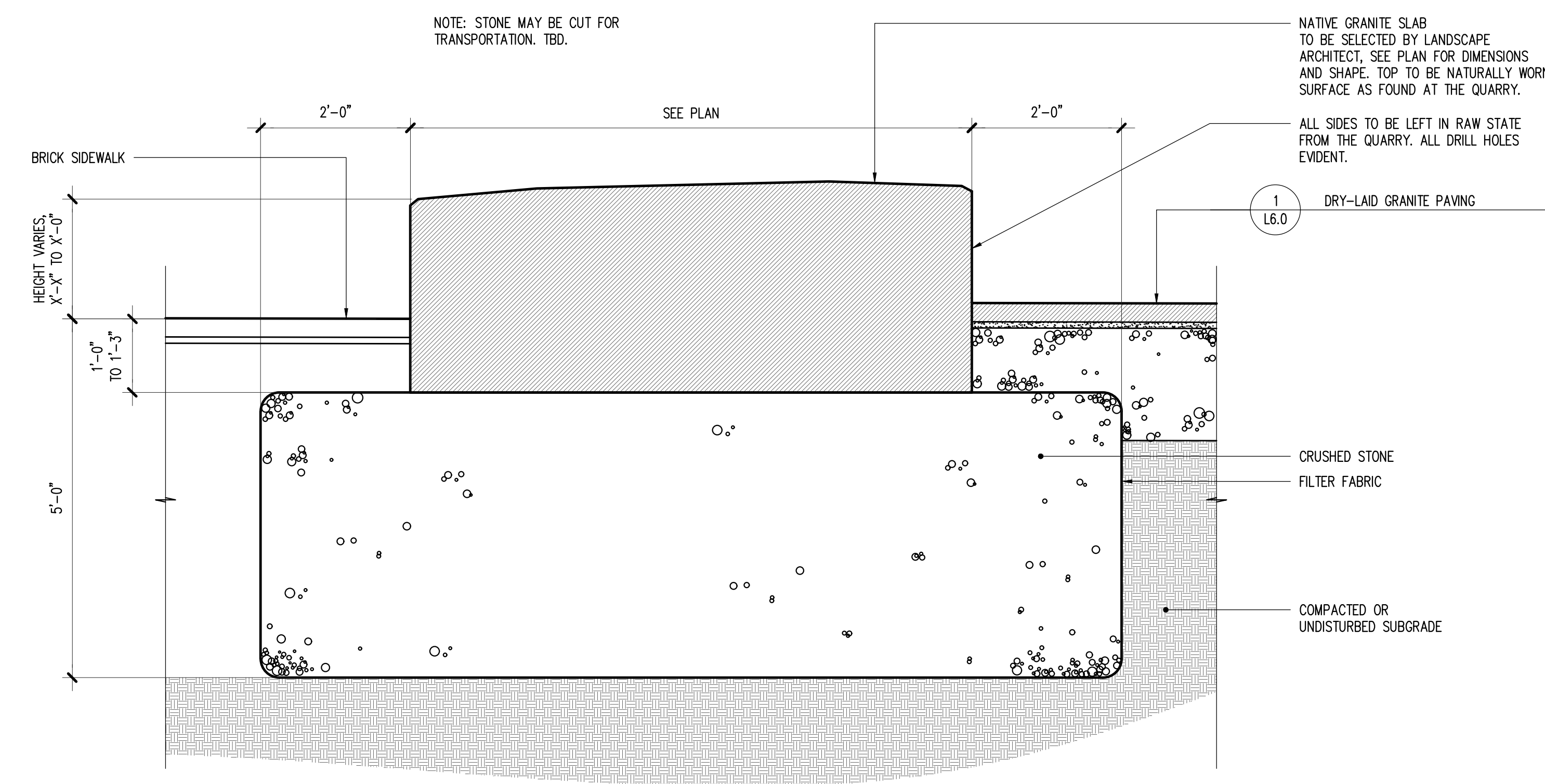
**L6.0**  
 SITE DETAILS



NOT FOR CONSTRUCTION



1 NATIVE STONE BENCH SECTION  
3/4"=1'-0"



2 NATIVE STONE BENCH CROSS SECTION  
3/4"=1'-0"

**mbla inc**  
michael boucher landscape architecture

457 US Route 1 Suite 2  
Freeport, ME 04032  
t 207.865.1080  
f 207.865.1455  
www.boucherlandscape.com  
© copyright 2016

Architect  
**Canal 5 Studio**  
One Canal Plaza  
Suite 888  
Portland, Maine 04101  
Tel: 207.553.2115

# Canal Zero Plaza Development

PHASE 1  
Portland, Maine


| REVISION:                                |           |
|--|-----------|
| 1 Schematic Design Pricing Set - Phase 1 | 1/15/2016 |
| 2 Permit Set                             | 6/17/2016 |
| 3 GMP Pricing Set                        | 9/19/2016 |
| 4  | DATE      |
| 5  | DATE      |
| 6  | DATE      |

DATE OF ISSUE: \_\_\_\_\_  
PROJECT NUMBER: \_\_\_\_\_  
STATUS: \_\_\_\_\_  
SCALE: VARIES

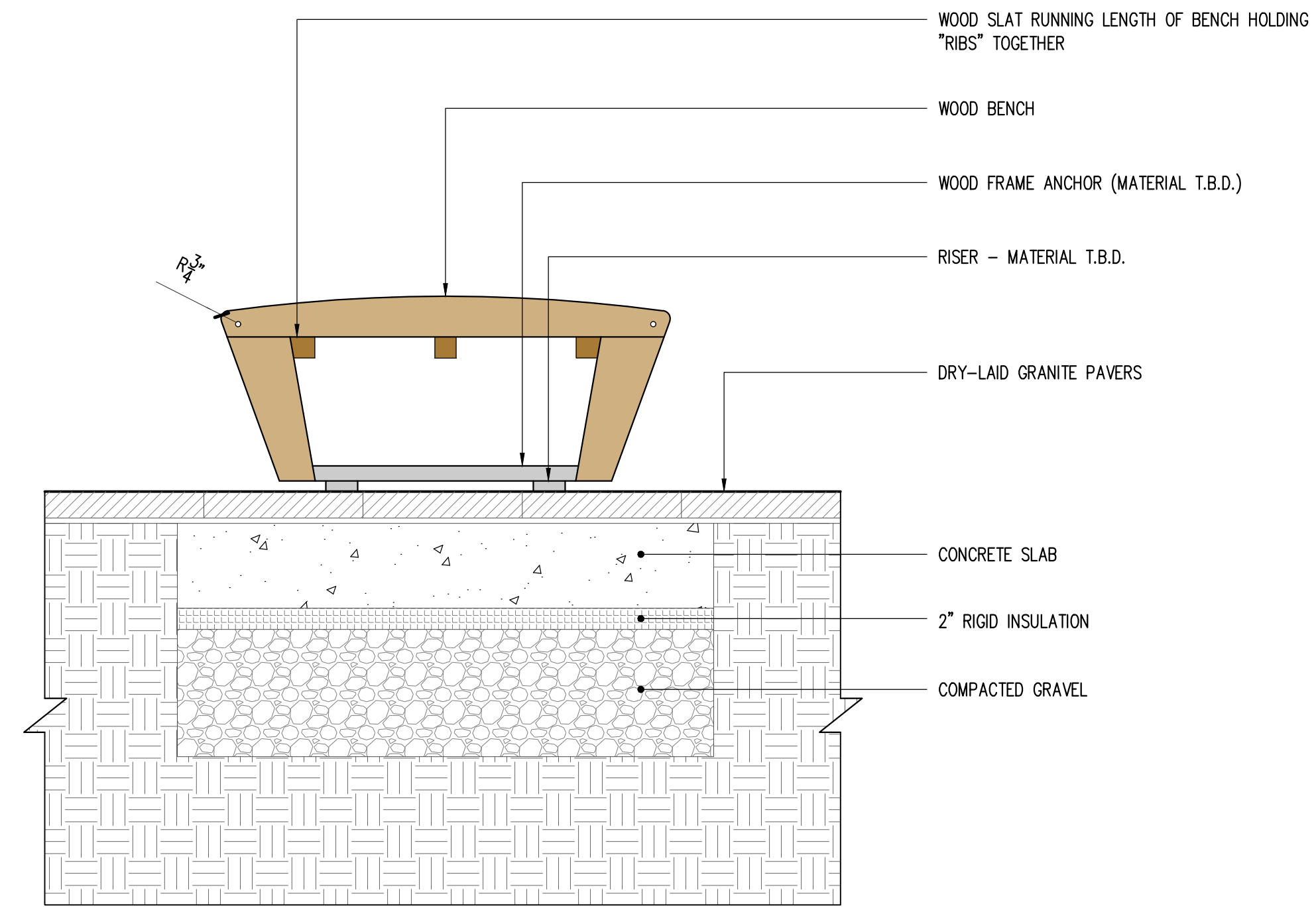
# L6.1

SITE DETAILS

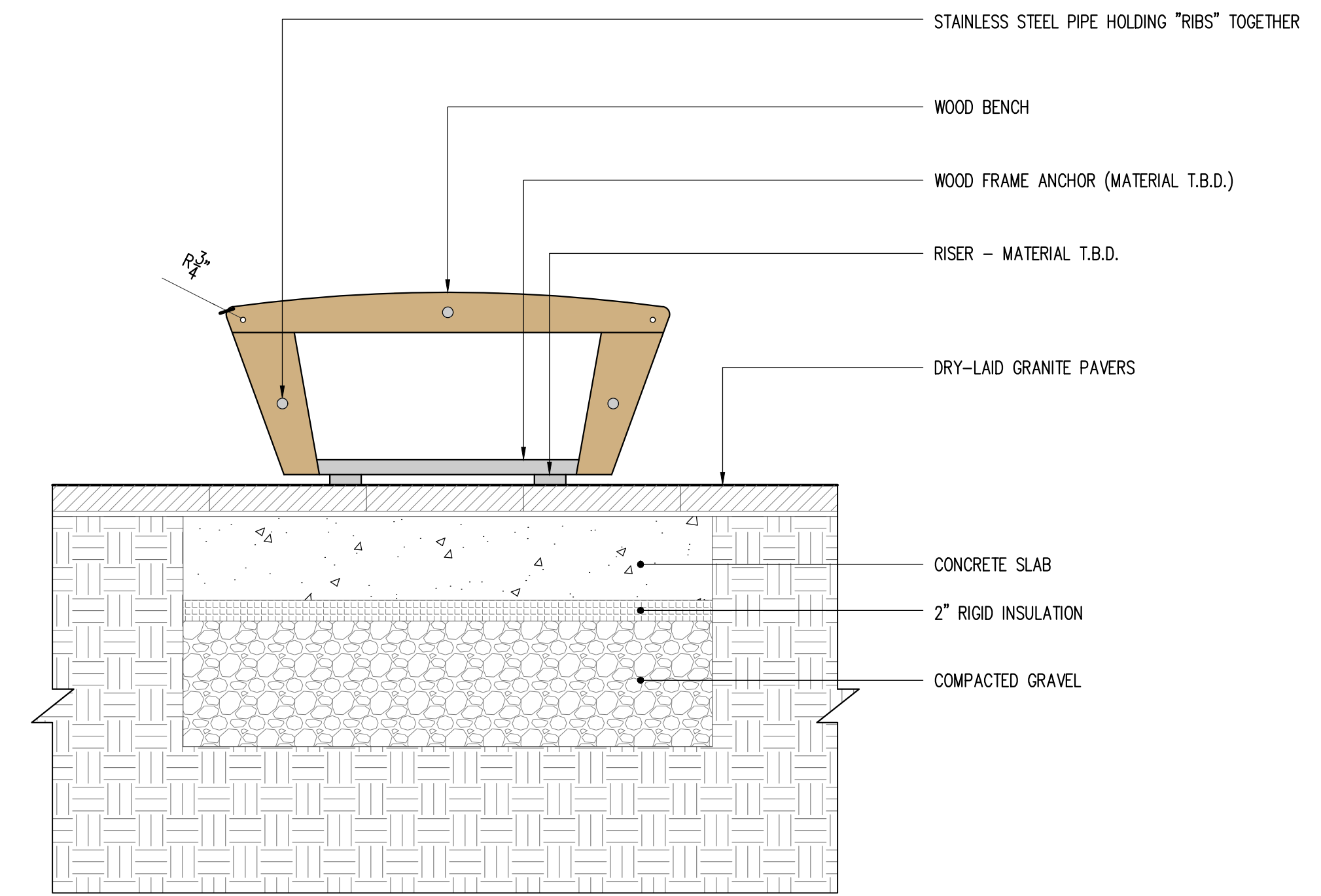




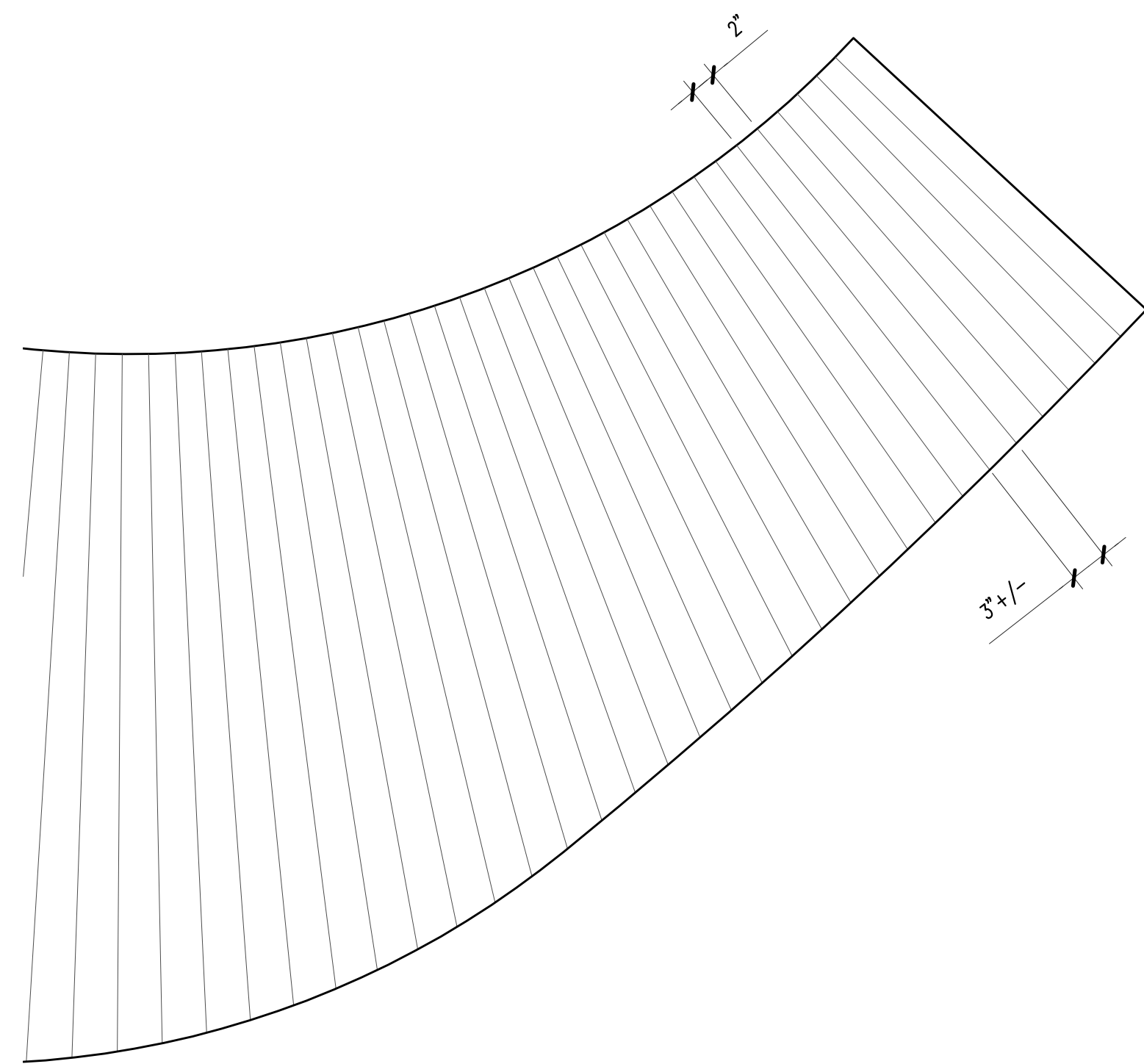
1 PLAN  
 1/4"=1'-0"



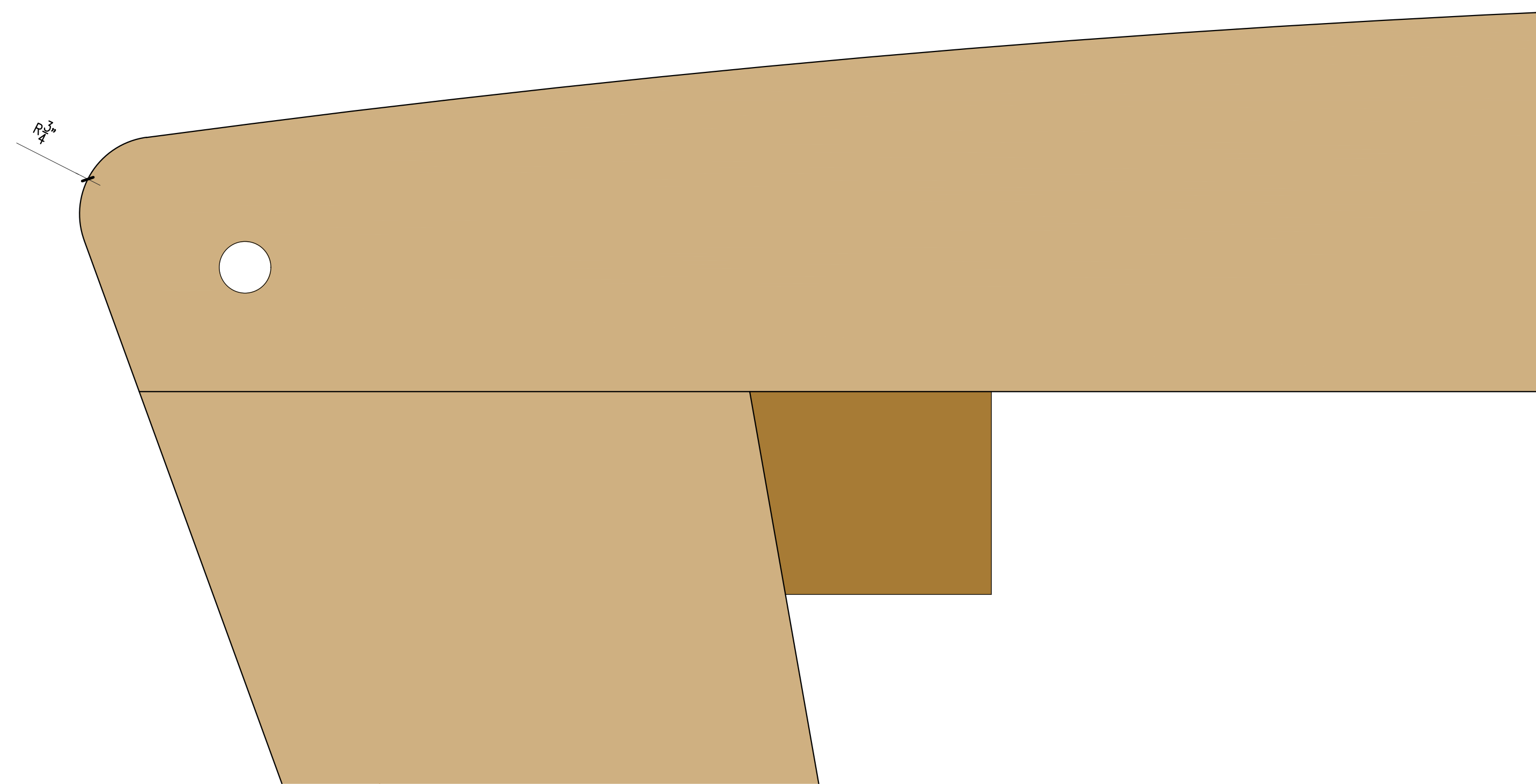
2 LATERAL SECTION - OPTION 1  
 1"=1'-0"



3 LATERAL SECTION - OPTION 2  
 1"=1'-0"



4 PLAN - DETAIL  
 1"=1'-0"



5 LATERAL SECTION - CORNER OF WOOD SEAT  
 1'-0"=1'-0"

THIS SHEET INCLUDED FOR SCOPE ONLY.  
 THE FINAL DETAILS TO BE DETERMINED  
 IN COORDINATION WITH THE FABRICATOR.

Canal  
 Zero Plaza  
 Development

PHASE 1  
 Portland, Maine

| REVISION:                                |           |
|--|-----------|
| 1 Schematic Design Pricing Set - Phase 1 | 1/15/2016 |
| 2 Permit Set                             | 6/17/2016 |
| 3 GMP Pricing Set                        | 9/19/2016 |
| 4  | DATE      |
| 5  | DATE      |
| 6  | DATE      |

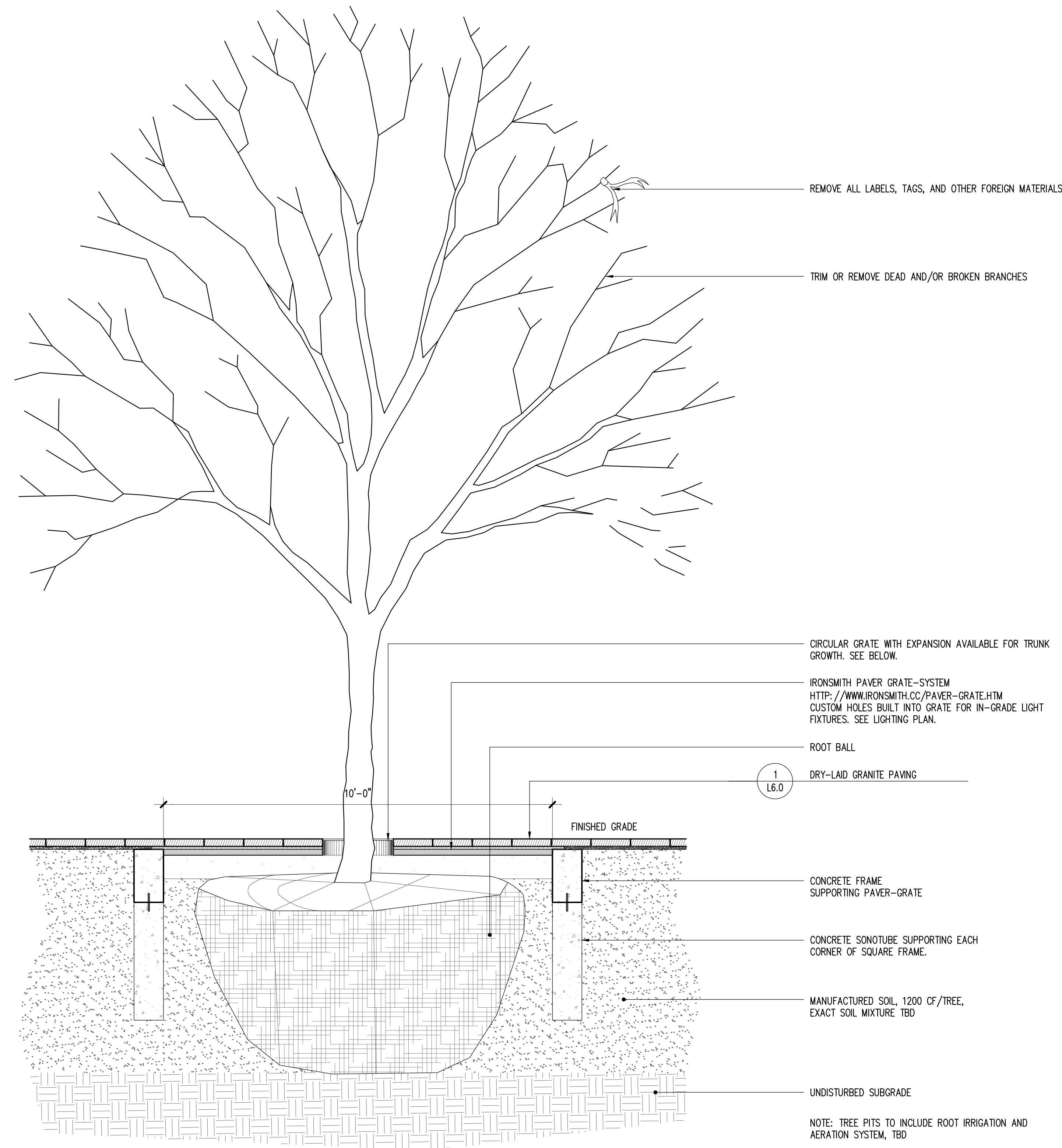
DATE OF ISSUE:  
 PROJECT NUMBER:  
 STATUS:  
 SCALE: VARIES

**L6.2**  
 WOOD BENCH DETAILS

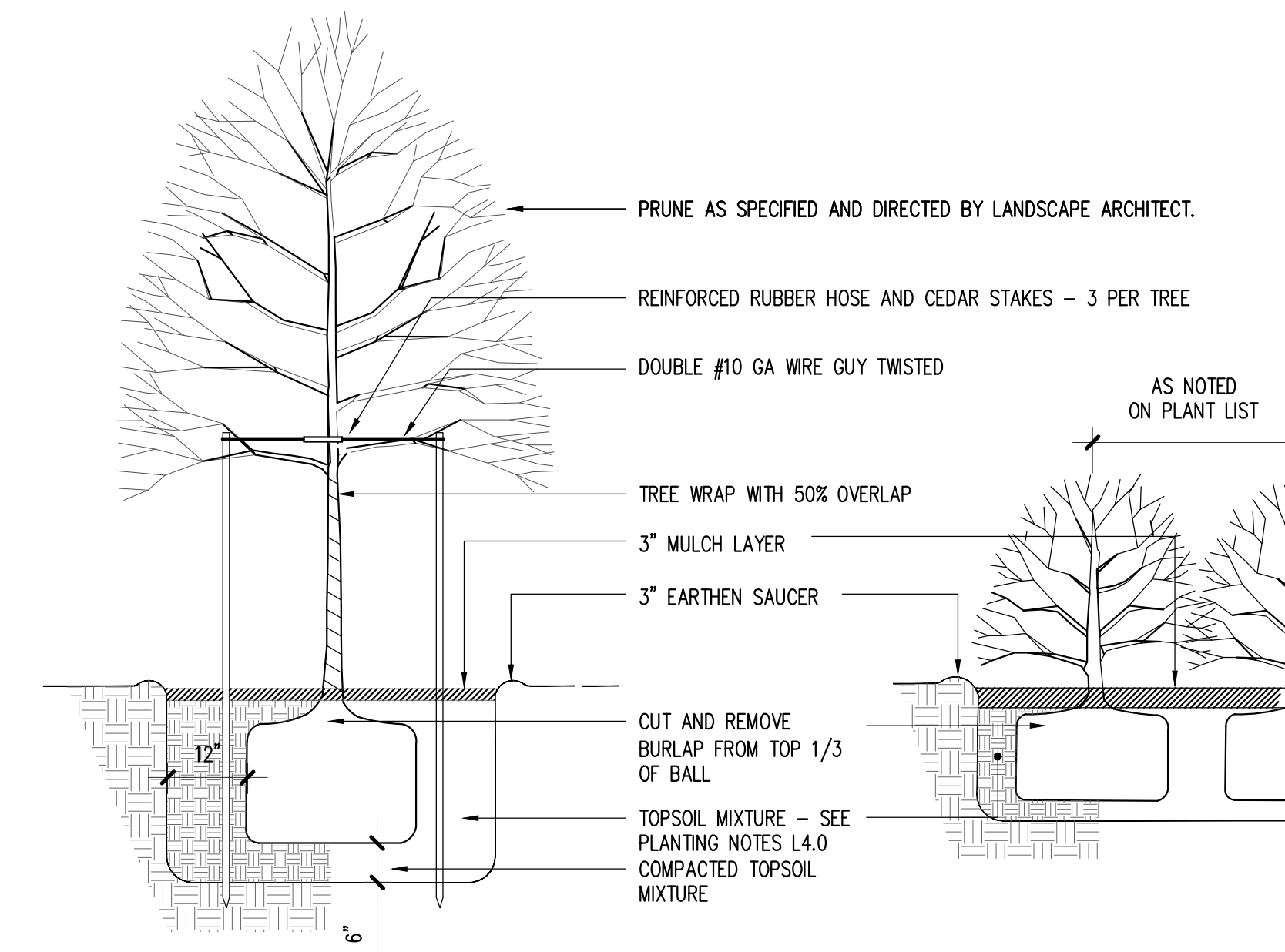


Canal  
 Zero Plaza  
 Development

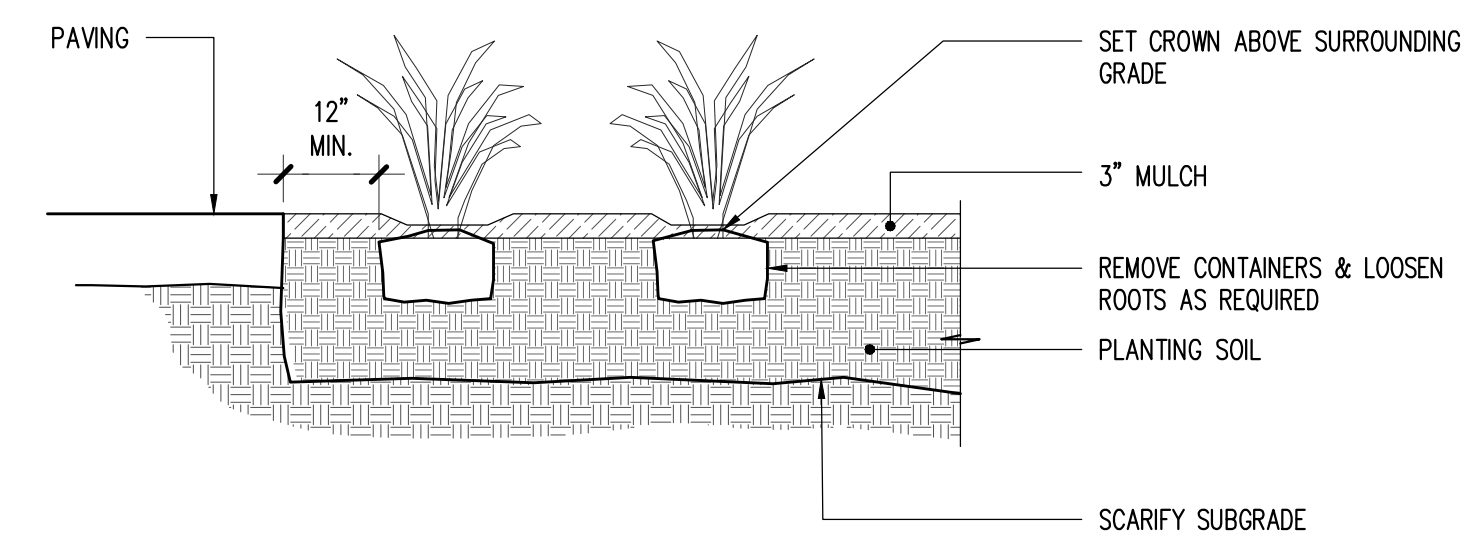
PHASE 1  
 Portland, Maine



**1** TREE PLANTING - PLAZA  
 1/2"=1'-0"



**2** TREE & SHRUB PLANTING - PLANTERS  
 3/4"=1'-0"



**3** GROUNDCOVER PLANTING  
 1/2"=1'-0"

| REVISION:                                |           |
|--|-----------|
| 1 Schematic Design Pricing Set - Phase 1 | 1/15/2016 |
| 2 Permit Set                             | 6/17/2016 |
| 3 GMP Pricing Set                        | 9/19/2016 |
| 4  | DATE      |
| 5  | DATE      |
| 6  | DATE      |

DATE OF ISSUE: \_\_\_\_\_  
 PROJECT NUMBER: \_\_\_\_\_  
 STATUS: \_\_\_\_\_  
 SCALE: VARIES

**L6.3**  
 PLANTING DETAILS