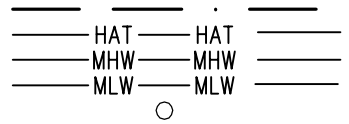


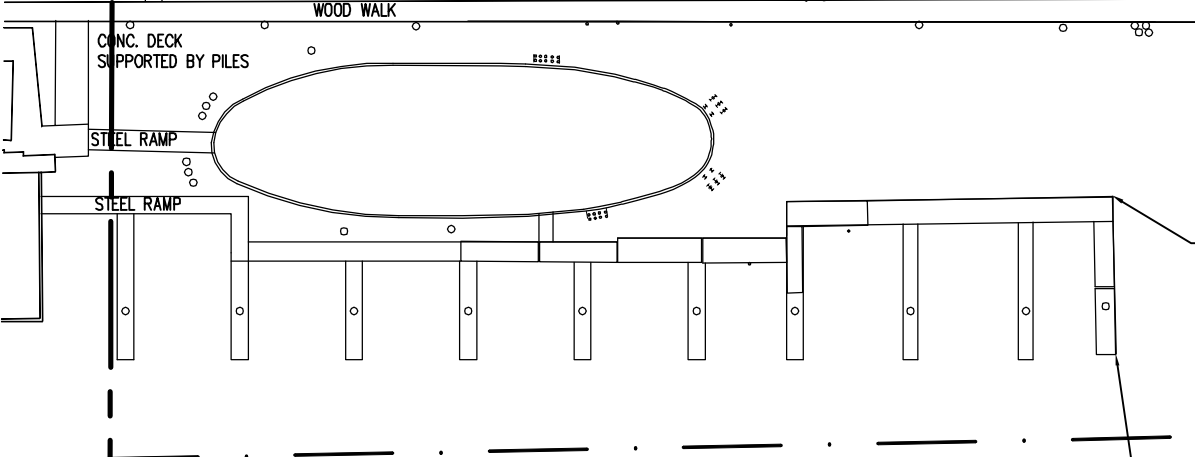
LEGEND

APPROX PROPERTY LINE
 HIGH ANNUAL TIDE LINE
 MEAN HIGH WATER LINE
 MEAN LOW WATER LINE
 EXISTING PILES



NOTES

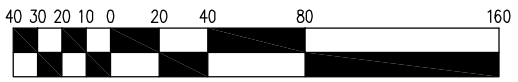
1. PROPERTY INFORMATION SHOWN COMPILED FROM PLAN BY OWEN HASKELL INC., TITLED, "PLAN OF LAND ON COMMERCIAL STREET PORTLAND, MAINE MADE FOR DIMILLO'S MARINA". PLAN DATED MAY 15, 2008.
2. THIS PLAN DOES NOT REPRESENT A BOUNDARY SURVEY.
3. DOCK AREA AROUND STERN OF FLOATING RESTAURANT WAS SURVEYED BY MAINE BOUNDARY CONSULTANTS, BUXTON, MAINE. SURVEY CONDUCTED ON MARCH 28, 2016.
4. PLAN IS FOR PERMITTING PURPOSES ONLY, NOT FOR CONSTRUCTION.
5. DOCK LAYOUT BEYOND SURVEYED AREA NEAR STERN OF FLOATING RESTAURANT IS FROM TRACING OF OWEN HASKELL'S PLAN DATED 2008.



GRID NORTH = 298948.41
 GRID EAST = 2930709.27

PORTLAND HARBOR
 FORE RIVER
 EBB
 FLOOD

GRID NORTH = 298907.94
 GRID EAST = 2930658.48



DIMILLO'S MARINA PORTLAND, MAINE		TEC ASSOCIATES <small>46 SAWYER STREET SOUTH PORTLAND, MAINE 04106</small>		<small>CONSULTING ENGINEERS</small>
EXISTING CONDITIONS DIMILLO'S PROPOSED FLOAT SYSTEM IMPROVEMENTS		SCALE SEE GRAPHIC	DATE 3/29/2016	
<small>JOB NUMBER</small> 1626-1	<small>DRAWN BY</small> JDL	<small>DESIGNED BY</small> WWD	<small>DRAWING NO.</small> 2 OF 5	