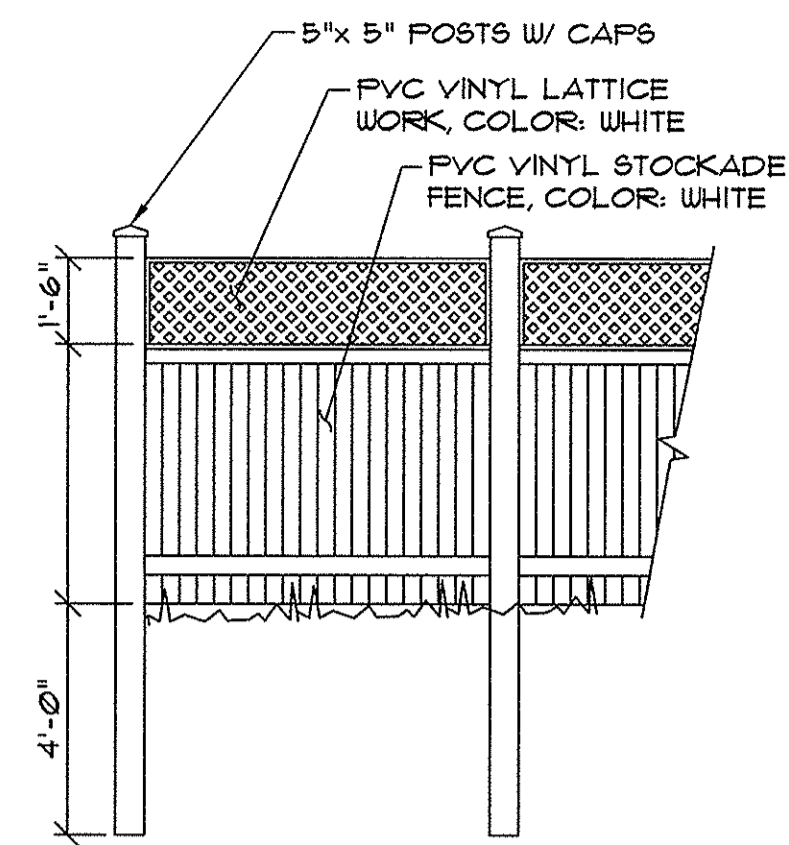
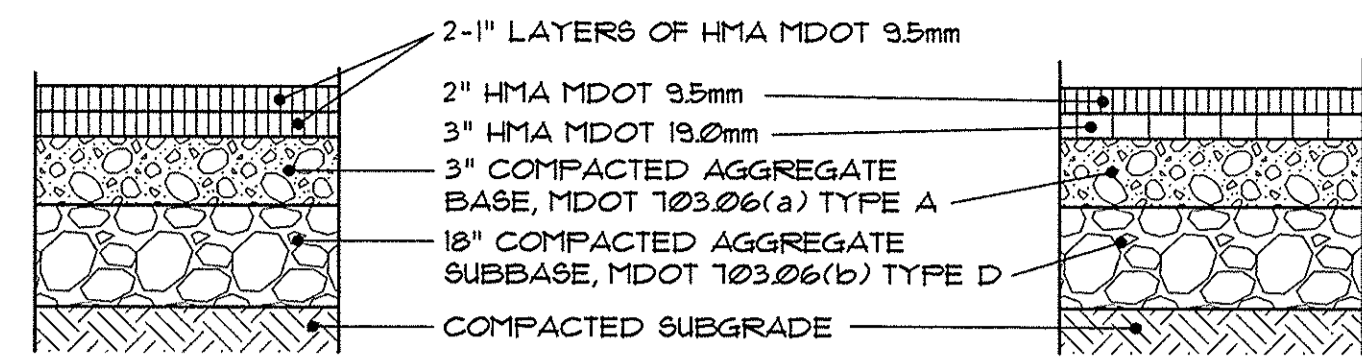


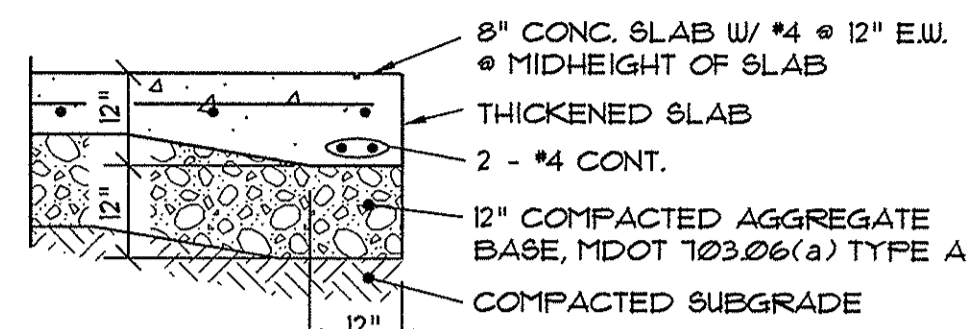
**6 STEEL BOLLARD DETAIL**  
NOT TO SCALE



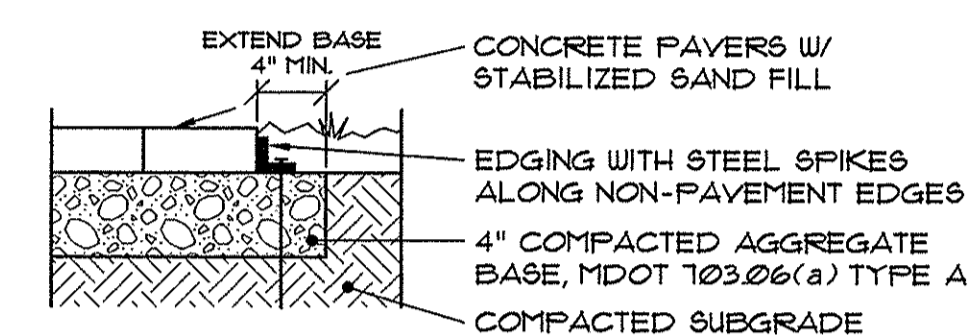
**5 FENCE DETAIL**  
NOT TO SCALE



**NEW PAVEMENT PAVEMENT REPAIR AT TRENCHES**



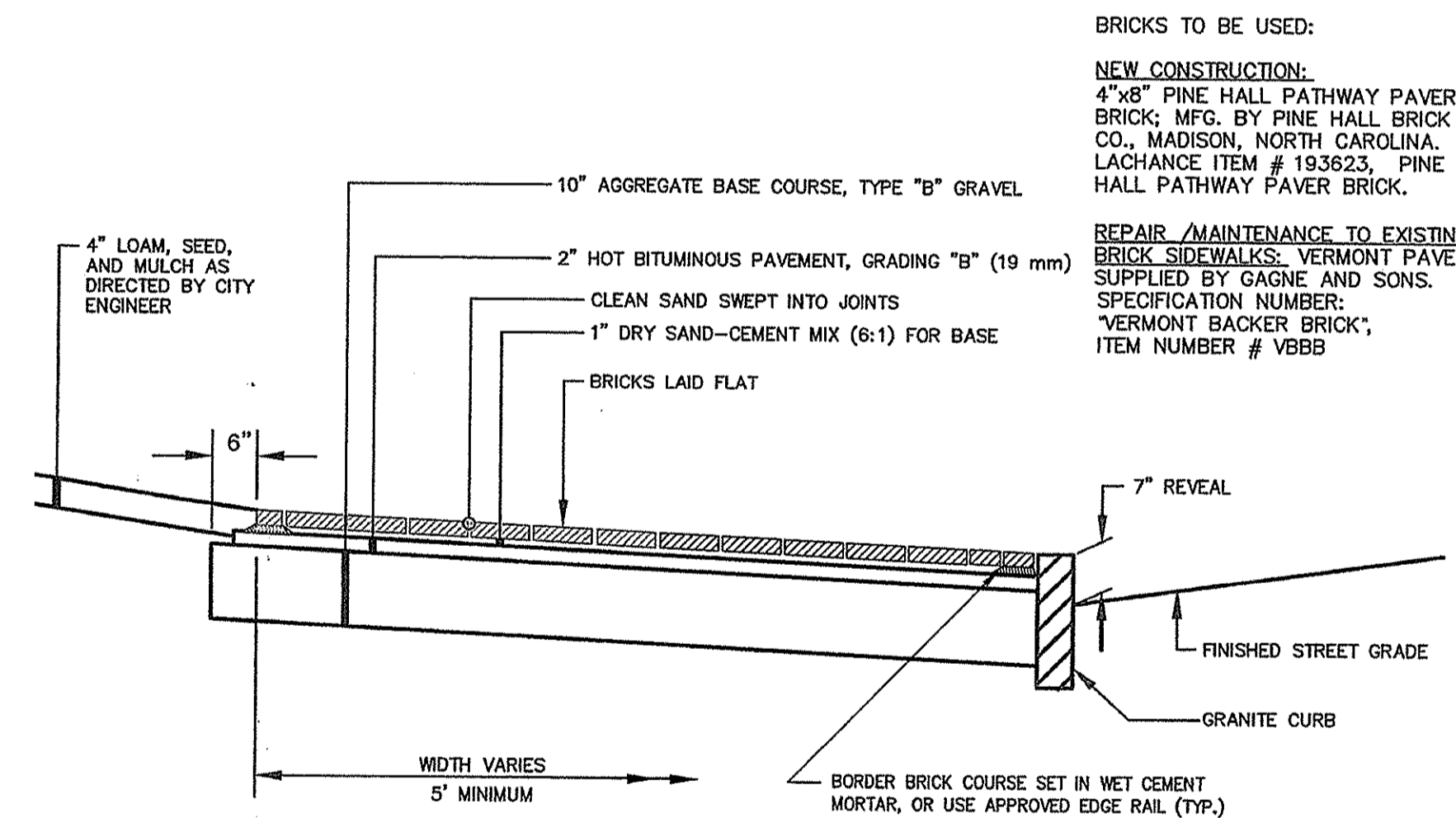
**CONCRETE EQUIPMENT PADS**



**CONCRETE PAVERS**

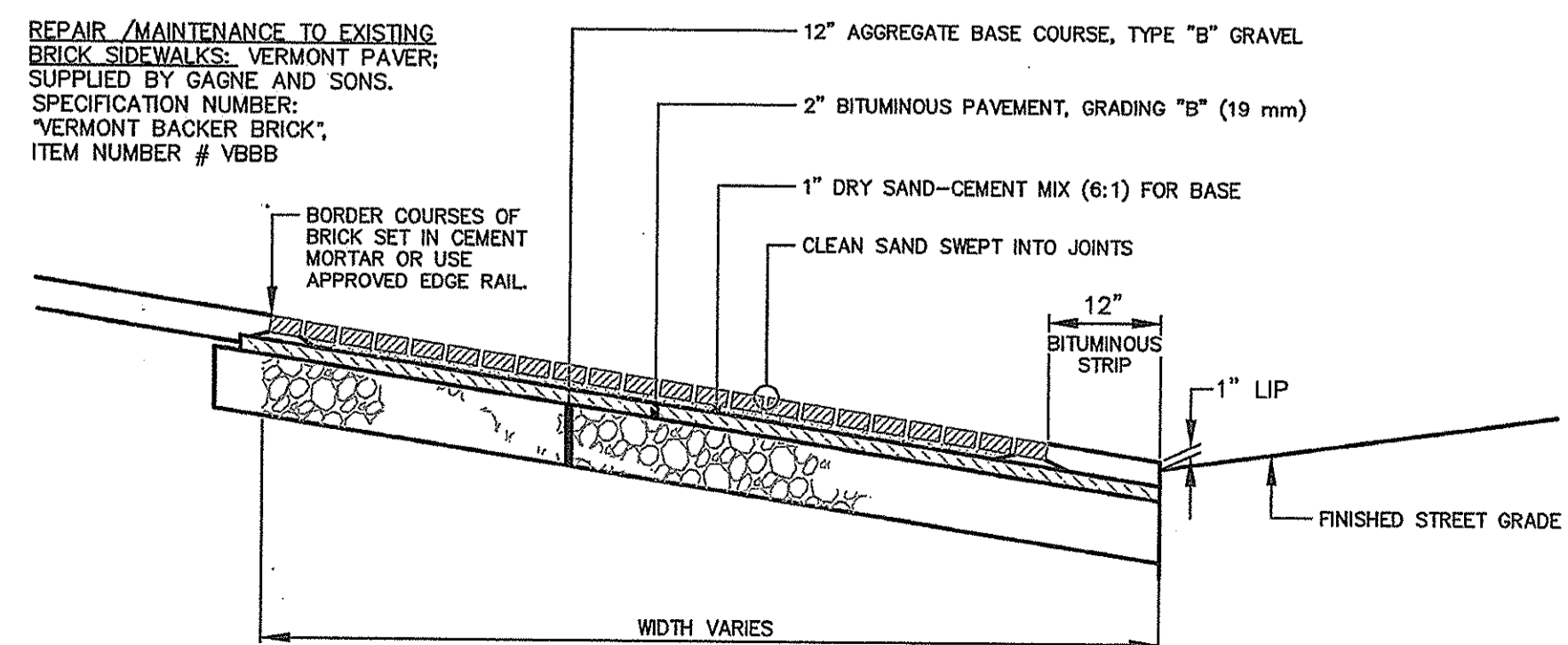
**NOTES:**  
1. HMA = HOT MIX ASPHALT.  
MDOT = MAINE DEPARTMENT OF TRANSPORTATION.  
2. ALL COURSE THICKNESS AFTER FINAL COMPACTION.

**4 BITUMINOUS PAVEMENT SECTIONS**  
NOT TO SCALE

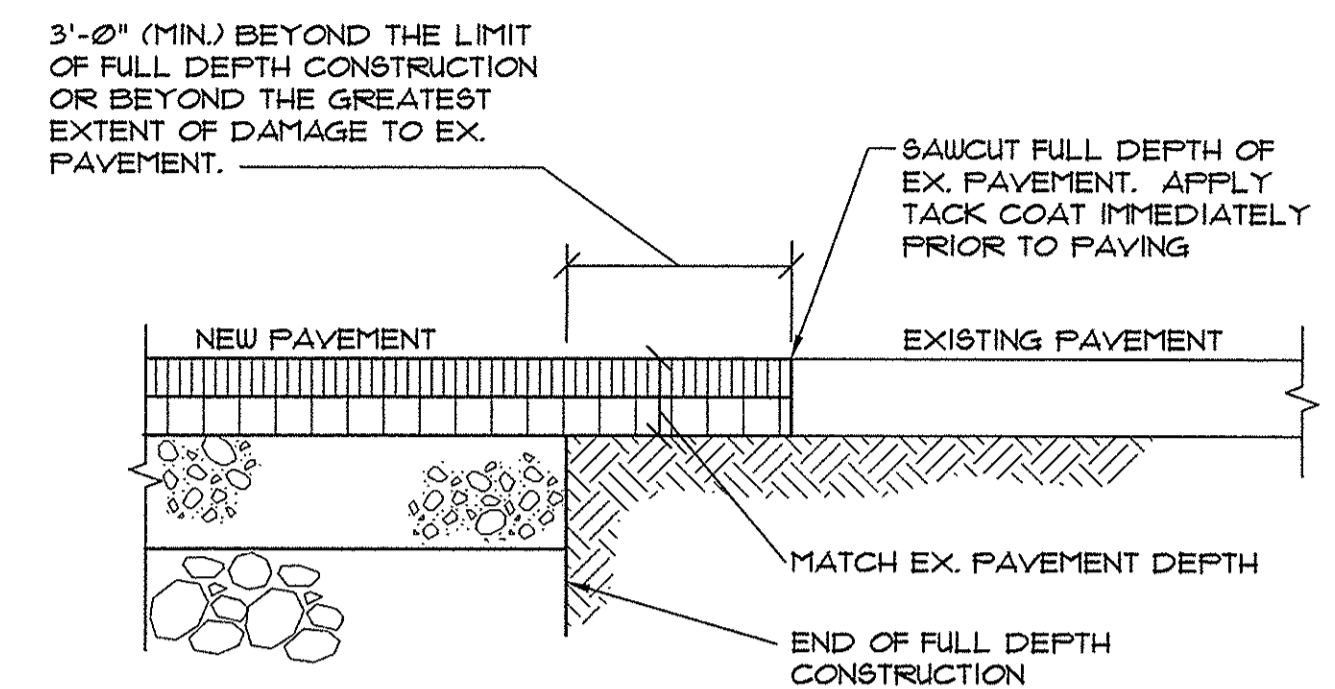


**4 BRICK SIDEWALK WITH BITUMINOUS BASE (I-10)**  
NOT TO SCALE

**BRICKS TO BE USED:**  
**NEW CONSTRUCTION:**  
4"x8" PINE HALL PATHWAY PAVER BRICK; MFG. BY PINE HALL BRICK CO., MADISON, NORTH CAROLINA. LACHANCE ITEM # 193623, PINE HALL PATHWAY PAVER BRICK.  
**REPAIR /MAINTENANCE TO EXISTING BRICK SIDEWALKS:** VERMONT PAVER; SUPPLIED BY GAGNE AND SONS. SPECIFICATION NUMBER: "VERMONT BACKER BRICK"; ITEM NUMBER # VB88

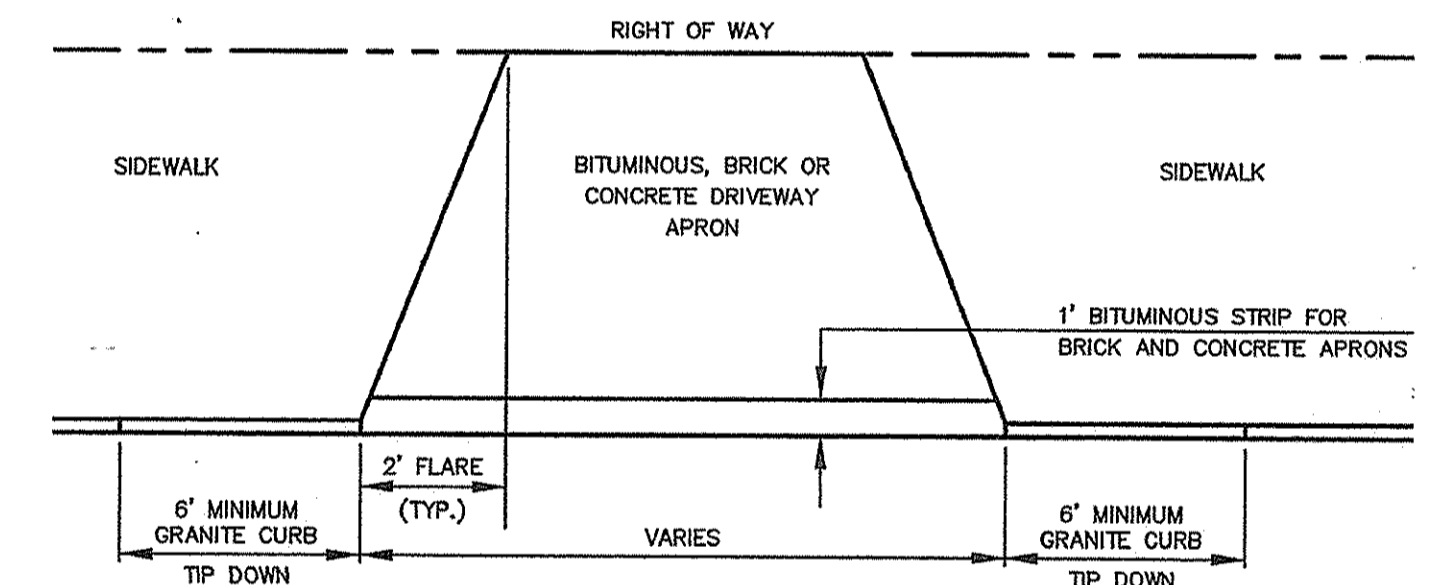


**5 BITUMINOUS DRIVEWAY APRON (I-13)**  
NOT TO SCALE

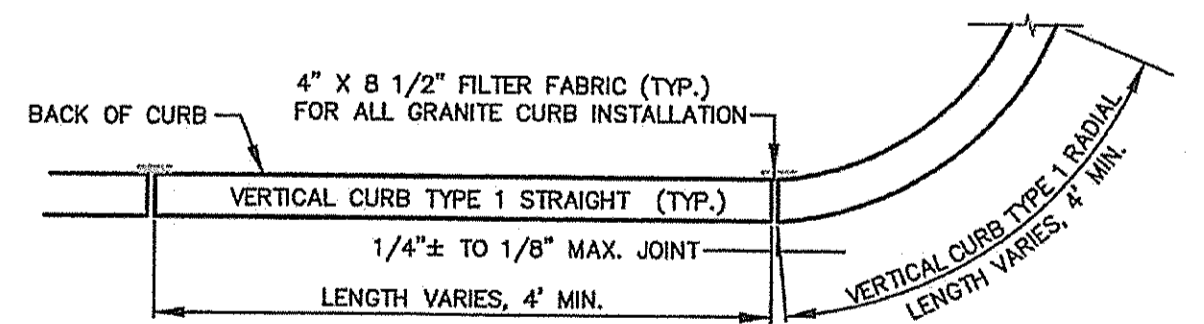
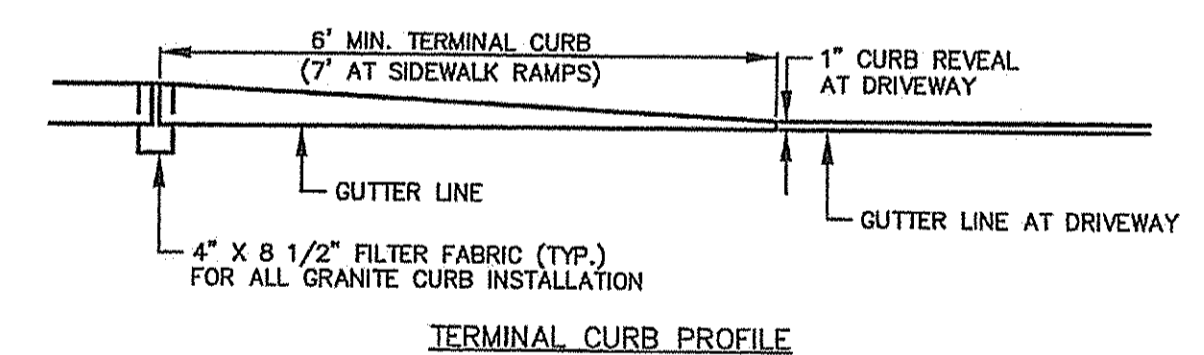


**1 PAVEMENT CUTTING & MATCHING SECTION**  
NOT TO SCALE

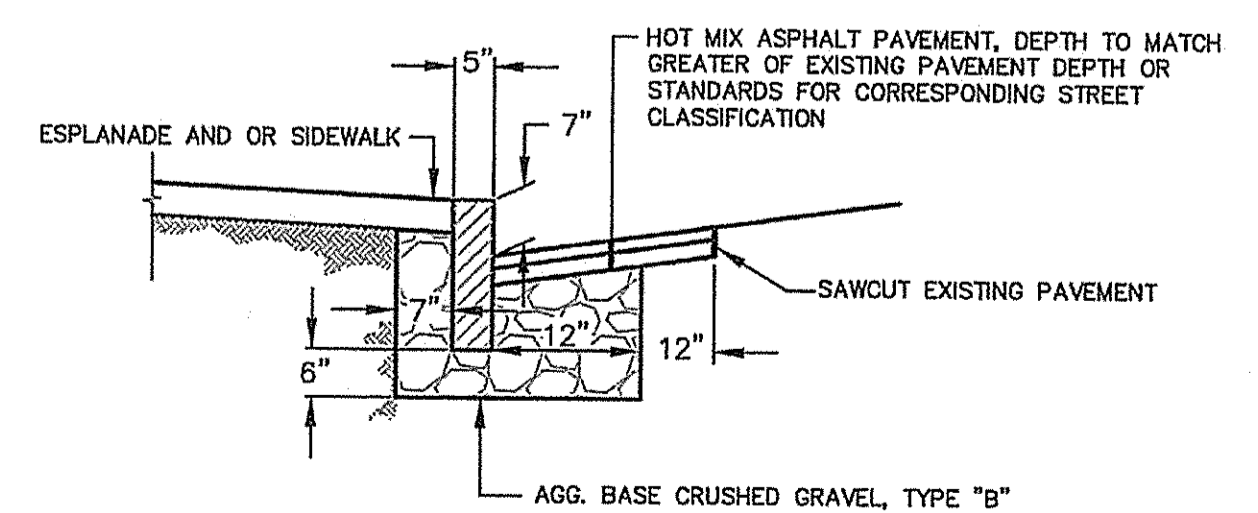
**NOTE:**  
MATCH GRADE OF EXISTING DRIVEWAY AT R.O.W. LINE, EXCEPT WHEN DIRECTED OTHERWISE BY CITY ENGINEER.



**2 DRIVEWAY APRON LAYOUT (I-9)**  
NOT TO SCALE




**VERTICAL GRANITE CURB PLAN VIEW**



**VERTICAL GRANITE CURB CROSS SECTION**

**3 VERTICAL GRANITE CURB INSTALLATION IN EXISTING STREET (I-17)**  
NOT TO SCALE



REV.	DATE	DESCRIPTION

LUMINATO CONDOMINIUM, LLC  
118 CONGRESS STREET, UNIT 401  
PORTLAND, MAINE  
SCALE: AS SHOWN  
DATE: JANUARY 22, 2016  
PROJECT: 15178  
DRN BY: JDC  
DES BY: TSG  
CHK BY: TSG

LUMINATO CONDOMINIUMS  
169 NEWBURY STREET, PORTLAND, MAINE  
SITE DETAILS