





ArcGIS Web Map



February 10, 2017

Flood Zones 2014 Advisory - Not Adopted

-  A - 1% Annual chance flood with BFEs not determined
-  AE - 1% Annual chance flood
-  AH - 1% Annual chance flood with BFEs determined

VE - 1% Annual chance flood with velocity hazard

-  X500
-  0.2 PCT Annual Chance Flood Hazard

City of Portland, DPS

