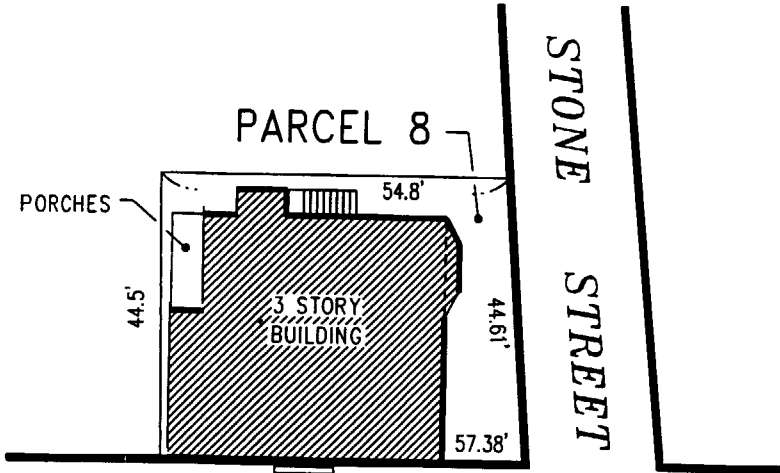


263 CUMBERLAND AVENUE  
ASSESSOR'S MAP 26  
PARCEL F-8




STONE STREET

CUMBERLAND AVENUE

DEPT. OF BUILDING INSPECTION  
CITY OF PORTLAND, ME  
DEC 22 2004  
RECEIVED

NOTE:  
THE STEPS ON THE FRONT OF THE LOCUS BUILDING  
APPEAR TO ENCROACH INTO THE RIGHT-OF-WAY OF  
CUMBERLAND AVENUE.

*Handwritten signature/initials*



THIS IS NOT A BOUNDARY SURVEY.  
BOUNDARY LINES ARE APPROXIMATE.


THIS SKETCH PLAN EXCEPTS CHAPTER 90, PART 2, SECTION 4 THROUGH 8  
OF THE MAINE BOARD OF LICENSURE FOR PROFESSIONAL LAND SURVEYORS' RULES.

SKETCH PLAN OF LAND  
IN  
PORTLAND  
MAINE

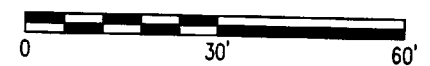
SCALE: 1"=30' DECEMBER 13, 2004

PREPARED FOR: RON JOHNSON  
P.O. BOX 445  
SEBAGO, MAINE 04092

JOB NUMBER: 27480 ACAD FILE: 27480.DWG



SURVEYING ENGINEERING LAND PLANNING  
**Northeast Civil Solutions**  
INCORPORATED



153 US ROUTE 1, SCARBOROUGH, MAINE 04074  
tel 207.883.1000 fax 207.883.1001 e-mail ncs@maine.rr.com  
800.882.2227