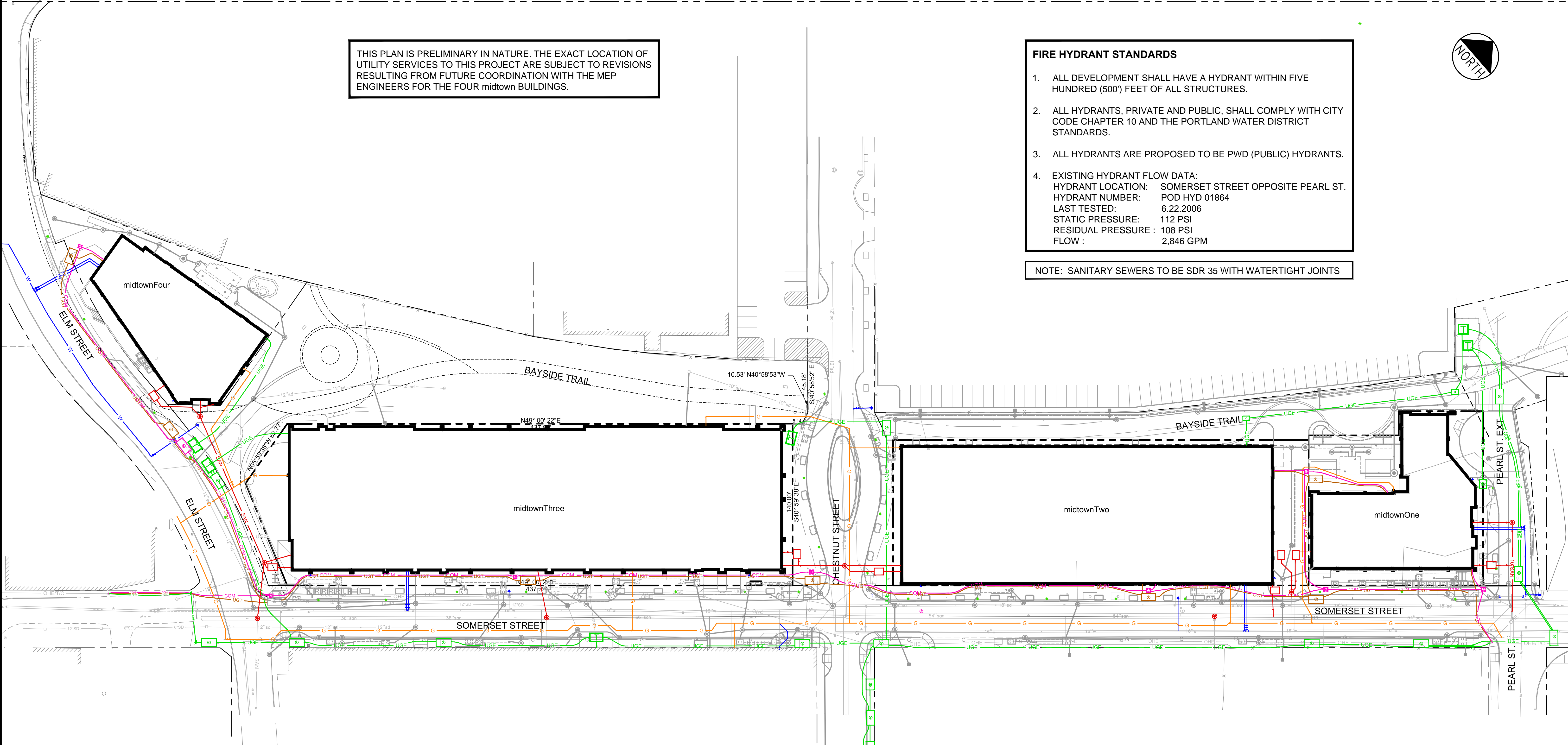



THIS PLAN IS PRELIMINARY IN NATURE. THE EXACT LOCATION OF UTILITY SERVICES TO THIS PROJECT ARE SUBJECT TO REVISIONS RESULTING FROM FUTURE COORDINATION WITH THE MEP ENGINEERS FOR THE FOUR MIDTOWN BUILDINGS.

FIRE HYDRANT STANDARDS

1. ALL DEVELOPMENT SHALL HAVE A HYDRANT WITHIN FIVE HUNDRED (500') FEET OF ALL STRUCTURES.
2. ALL HYDRANTS, PRIVATE AND PUBLIC, SHALL COMPLY WITH CITY CODE CHAPTER 10 AND THE PORTLAND WATER DISTRICT STANDARDS.
3. ALL HYDRANTS ARE PROPOSED TO BE PWD (PUBLIC) HYDRANTS.
4. EXISTING HYDRANT FLOW DATA:
HYDRANT LOCATION: SOMERSET STREET OPPOSITE PEARL ST.
HYDRANT NUMBER: POD HYD 01864
LAST TESTED: 6.22.2006
STATIC PRESSURE: 112 PSI
RESIDUAL PRESSURE: 108 PSI
FLOW: 2,846 GPM

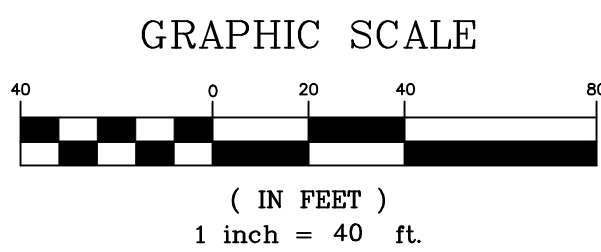
NOTE: SANITARY SEWERS TO BE SDR 35 WITH WATERTIGHT JOINTS



LEGEND

- W PROPOSED WATER LINE
- SAN PROPOSED SANITARY SEWER LINE
- G PROPOSED NATURAL GAS LINE
- UGE PROPOSED UNDERGROUND ELECTRIC LINE
- UGT PROPOSED UNDERGROUND TELEPHONE LINE
- COM PROPOSED UNDERGROUND COMMUNICATION LINE
- OHE PROPOSED OVERHEAD ELECTRIC LINE
- T PROPOSED TRANSFORMER PAD
- T PROPOSED UNDERGROUND VAULT WITH SUBMERSIBLE TRANSFORMER
- E PROPOSED UNDERGROUND ELECTRICAL MANHOLE

THIS DRAWING IS INTENDED TO BE PLOTTED AND VIEWED IN COLOR.
BLACK AND WHITE PLAN NOT SUITABLE FOR REVIEW



PRELIMINARY - NOT FOR CONSTRUCTION

<table border="1" style="width: 100%; border-collapse: collapse;"> <tr> <th>REV</th> <th>DATE</th> <th>DESCRIPTION</th> <th>REVISIONS</th> </tr> <tr> <td>2</td> <td>01.21.15</td> <td>REVISED PER PWD/CMF COMMENTS; SUBMITTED TO CITY</td> <td></td> </tr> <tr> <td>1</td> <td>11.14.14</td> <td>FINAL LEVEL III SUBMISSION TO CITY OF PORTLAND</td> <td></td> </tr> </table>	REV	DATE	DESCRIPTION	REVISIONS	2	01.21.15	REVISED PER PWD/CMF COMMENTS; SUBMITTED TO CITY		1	11.14.14	FINAL LEVEL III SUBMISSION TO CITY OF PORTLAND			PROJECT midtown PORTLAND, MAINE	FAY, SPOFFORD & THORNDIKE ENGINEERS • PLANNERS • SCIENTISTS 778 MAIN ST., SUITE 8, SOUTH PORTLAND, ME 04106 FORMERLY DELUCA-HOFFMAN ASSOCIATES
	REV	DATE	DESCRIPTION	REVISIONS											
	2	01.21.15	REVISED PER PWD/CMF COMMENTS; SUBMITTED TO CITY												
1	11.14.14	FINAL LEVEL III SUBMISSION TO CITY OF PORTLAND													
SHEET TITLE OVERALL UTILITY PLAN		DRAWN: KEV/DED DATE: OCTOBER 2014 DESIGNED: WGH/BEK SCALE: 1" = 40' CHECKED: WGH/SRB JOB NO. SP-M037B FILE NAME: 3062-UTIL													
CLIENT FEDQ DV001, LLC		SHEET C-4.0													