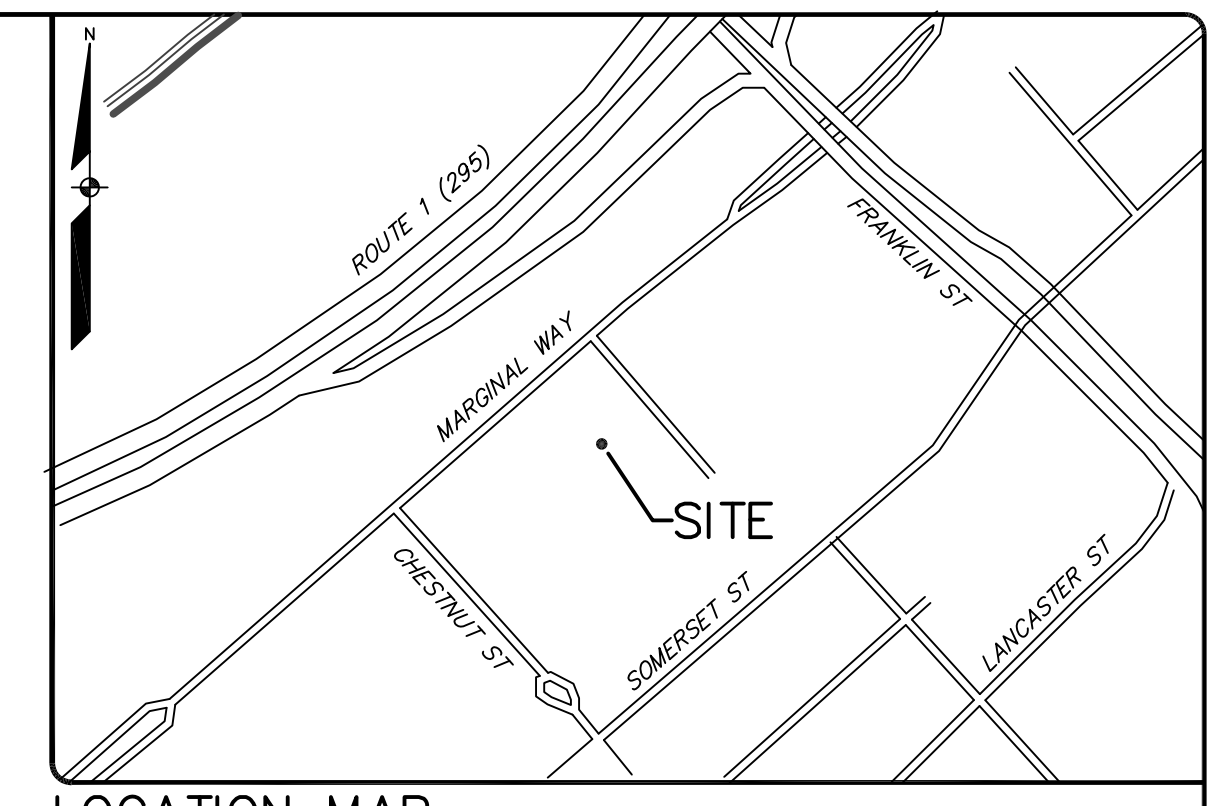
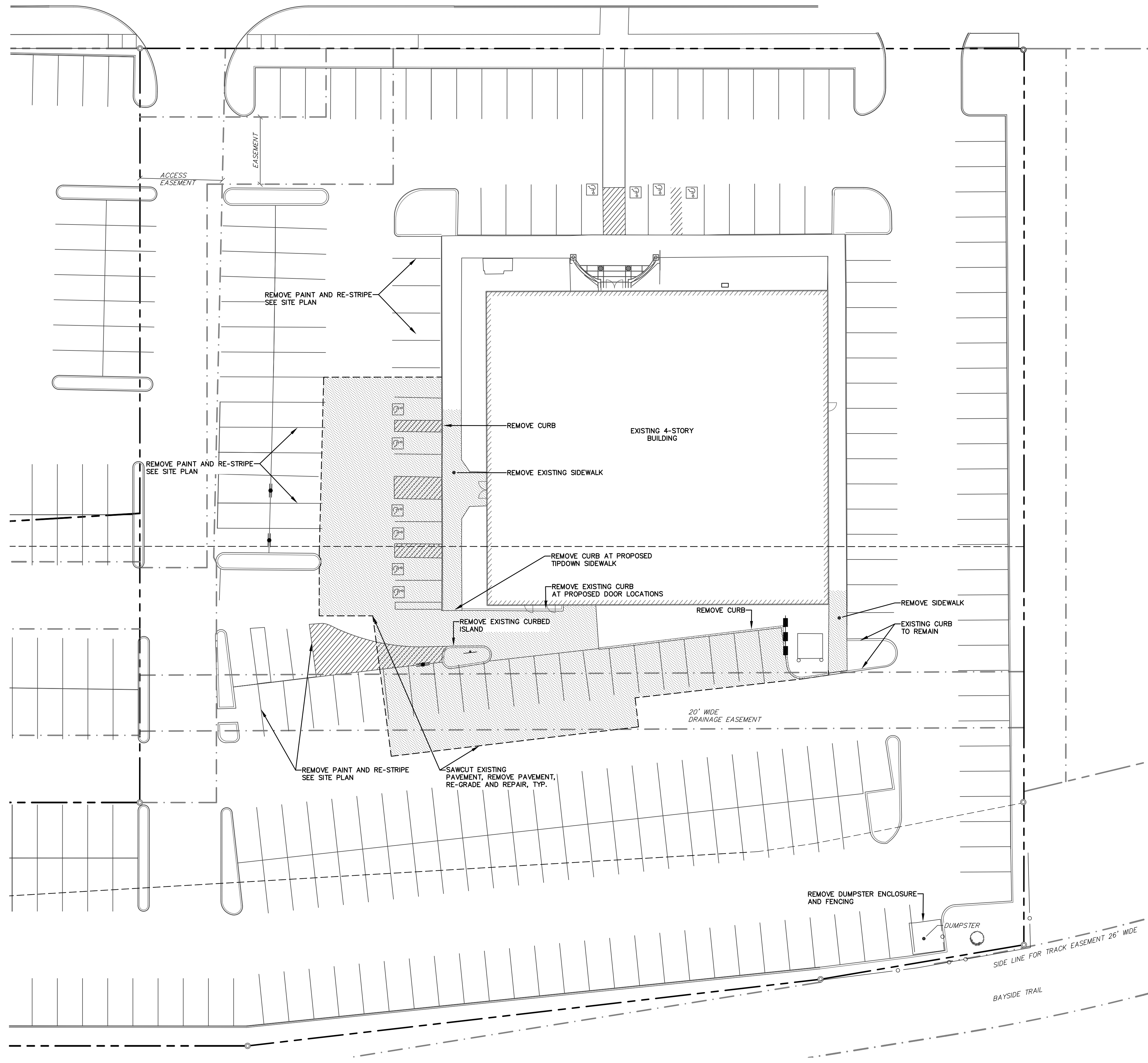


MARGINAL WAY
 A PUBLIC WAY 100 FEET WIDE
 DPW STREET RECORDS VOL. 1 PAGE 125


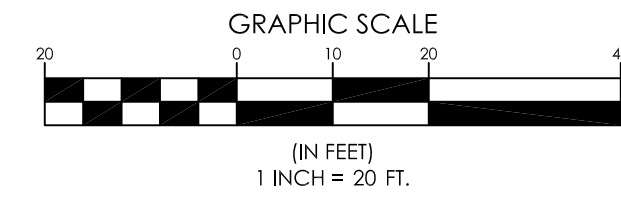


LOCATION MAP N.T.S.



LEGEND

EXISTING	PROPOSED
---	---
---	---
---	---
□	□
○	○
▣	▣
▨	▨
▩	▩
▧	▧
▦	▦
▥	▥
▤	▤
▣	▣
▢	▢
□	□
■	■
▟	▟
▞	▞
▝	▝
▜	▜
▛	▛
▚	▚
▙	▙
▘	▘
▗	▗
▖	▖
▕	▕
▔	▔
▓	▓
▒	▒
░	░
▐	▐
▏	▏
▍	▍
▌	▌
▋	▋
▊	▊
▉	▉
█	█
▇	▇
▆	▆
▅	▅
▄	▄
▃	▃
▂	▂
▁	▁
▀	▀



DESIGNED	CHECKED
GJH	PDO
B PDO 04-26-16 SUBMITTED TO CITY FOR REVIEW	
A PDO 03-18-16 ISSUED FOR REVIEW	
REV. BY:	DATE:
THIS PLAN SHALL NOT BE MODIFIED WITHOUT WRITTEN PERMISSION FROM SEBAGO TECHNICS, INC. ANY ALTERATIONS AUTHORIZED OR OTHERWISE, SHALL BE AT THE USER'S SOLE RISK AND WITHOUT LIABILITY TO SEBAGO TECHNICS, INC.	

SEBAGO TECHNICS
 WWW.SEBAGO-TECHNICS.COM
 79 John Roberts Rd. Suite B
 South Portland, ME 04106
 Tel. 207-200-2100 Tel. 207-783-5656

DEMOLITION PLAN
 OF:
 MAINE EYE-RETINA AND SURGERY CENTER
 161 MARGINAL WAY
 PORTLAND, MAINE 04101
 FOR:
 MAINE EYE CENTER
 15 LOWELL STREET
 PORTLAND, ME 04102

PROJECT NO.	SCALE
02088	1" = 20'

02088.DWG TAB:DEM