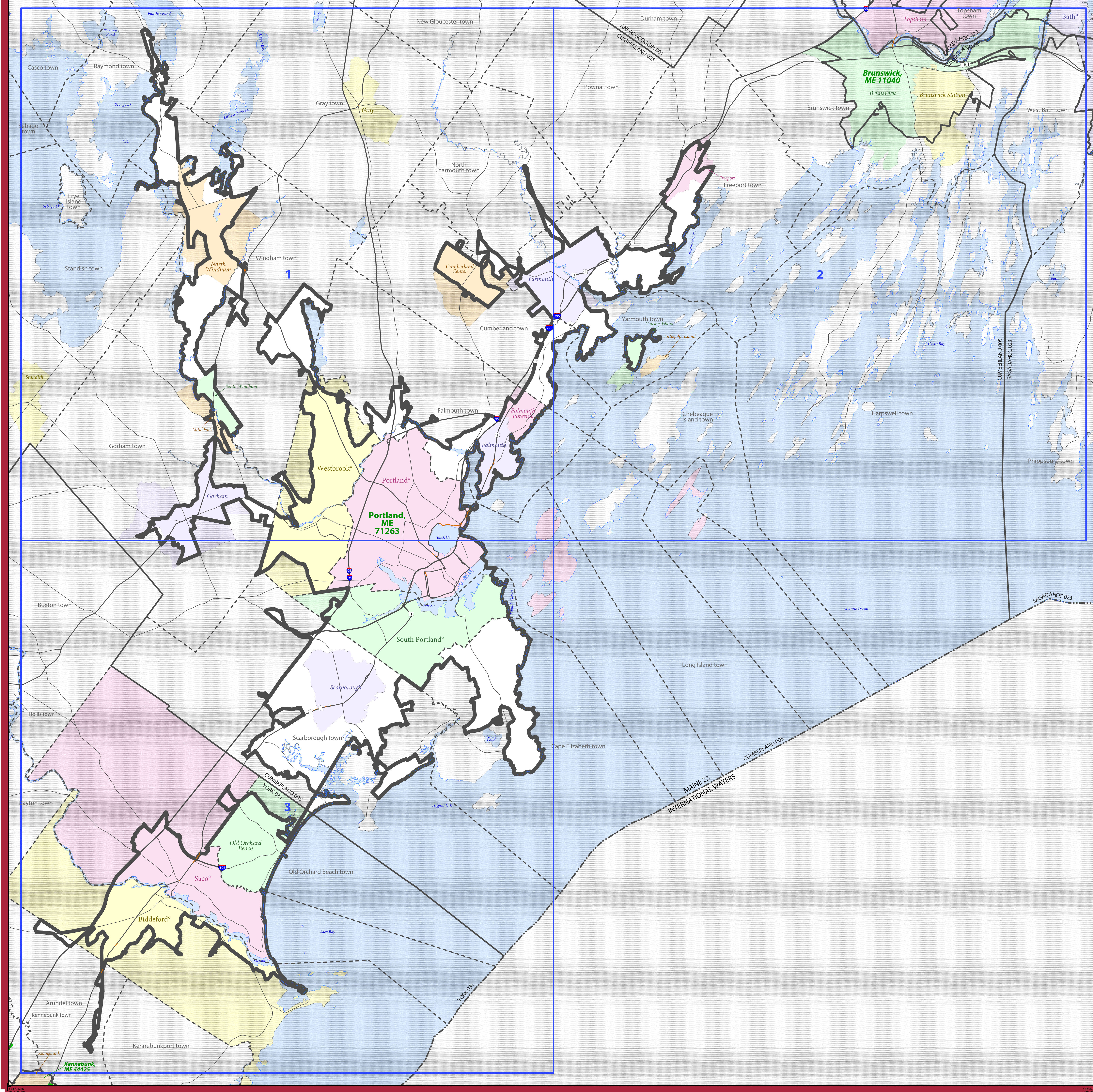


2010 CENSUS - URBANIZED AREA REFERENCE MAP: Portland, ME



LEGEND

| SYMBOL DESCRIPTION | SYMBOL | LABEL STYLE |
|---|---------|-----------------------|
| International | --- --- | CANADA |
| Federal American Indian Reservation | | L'ANSE RES 1880 |
| Off-Reservation Trust Land | | T1880 |
| Urbanized Area | █ | Dover, DE 24580 |
| Urban Cluster | █ | Toolee, VT 88057 |
| State (or statistically equivalent entity) | --- | NEW YORK 36 |
| County (or statistically equivalent entity) | --- | ERIE 029 |
| Minor Civil Division (MCD) 1,2 | --- | Bristol town 07485 |
| Consolidated City | | MILFORD 47500 |
| Incorporated Place 1,3 | | Davis 18100 |
| Census Designated Place (CDP) 2 | | Incline Village 35100 |

| DESCRIPTION | SYMBOL | DESCRIPTION | SYMBOL |
|---------------------|--------|----------------------|--------|
| Interstate | █ | Water Body | █ |
| U.S. Highway | █ | Military | █ |
| State Highway | █ | Outside Subject Area | █ |
| Other Road | █ | | |
| Railroad | █ | | |
| Perennial Stream | █ | | |
| Intermittent Stream | █ | | |

Where international, state, county, and/or MCD boundaries coincide, the map shows the boundary symbol for only the highest-ranking of these boundaries.

1 A ** following an MCD name denotes a false MCD. A ** following a place name indicates that a false MCD exists with the same name and FIPS code as the place; the false MCD label is not shown.

2 MCD boundaries are shown in the following states in which some or all MCDs function as general-purpose governmental units: Connecticut, Illinois, Indiana, Kansas, Maine, Massachusetts, Michigan, Minnesota, Missouri, Nebraska, New Hampshire, New Jersey, New York, North Dakota, Ohio, Pennsylvania, Rhode Island, South Dakota, Vermont, and Wisconsin. (Note that Illinois and Nebraska have some counties covered by nongovernmental precincts and Missouri has most counties covered by nongovernmental townships.)

3 Place label color corresponds to the place fill color.
Label colors: Davis Davis Davis Davis Davis

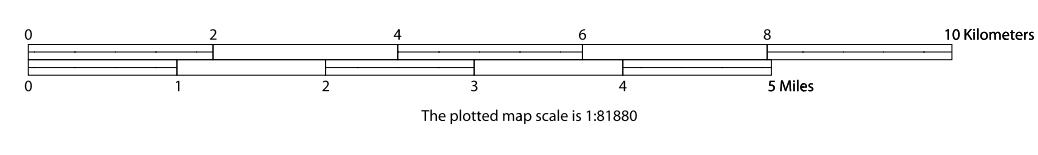
COUNTIES IN SUBJECT URBANIZED AREA
 23005 Cumberland
 23031 York

All legal boundaries and names are as of January 1, 2010. Urban areas are based on results from the 2010 Decennial Census. The boundaries shown on this map are for Census Bureau statistical data collection and tabulation purposes only; their depiction and designation for statistical purposes does not constitute a determination of jurisdictional authority or rights of ownership or entitlement.

Geographic Vintage: 2010 Census (reference date: January 1, 2010)
 Data Source: U.S. Census Bureau's MAI/TIGER database (TAB10)
 Map Created by Geography Division: March 08, 2012

U.S. DEPARTMENT OF COMMERCE Economics and Statistics Administration U.S. Census Bureau

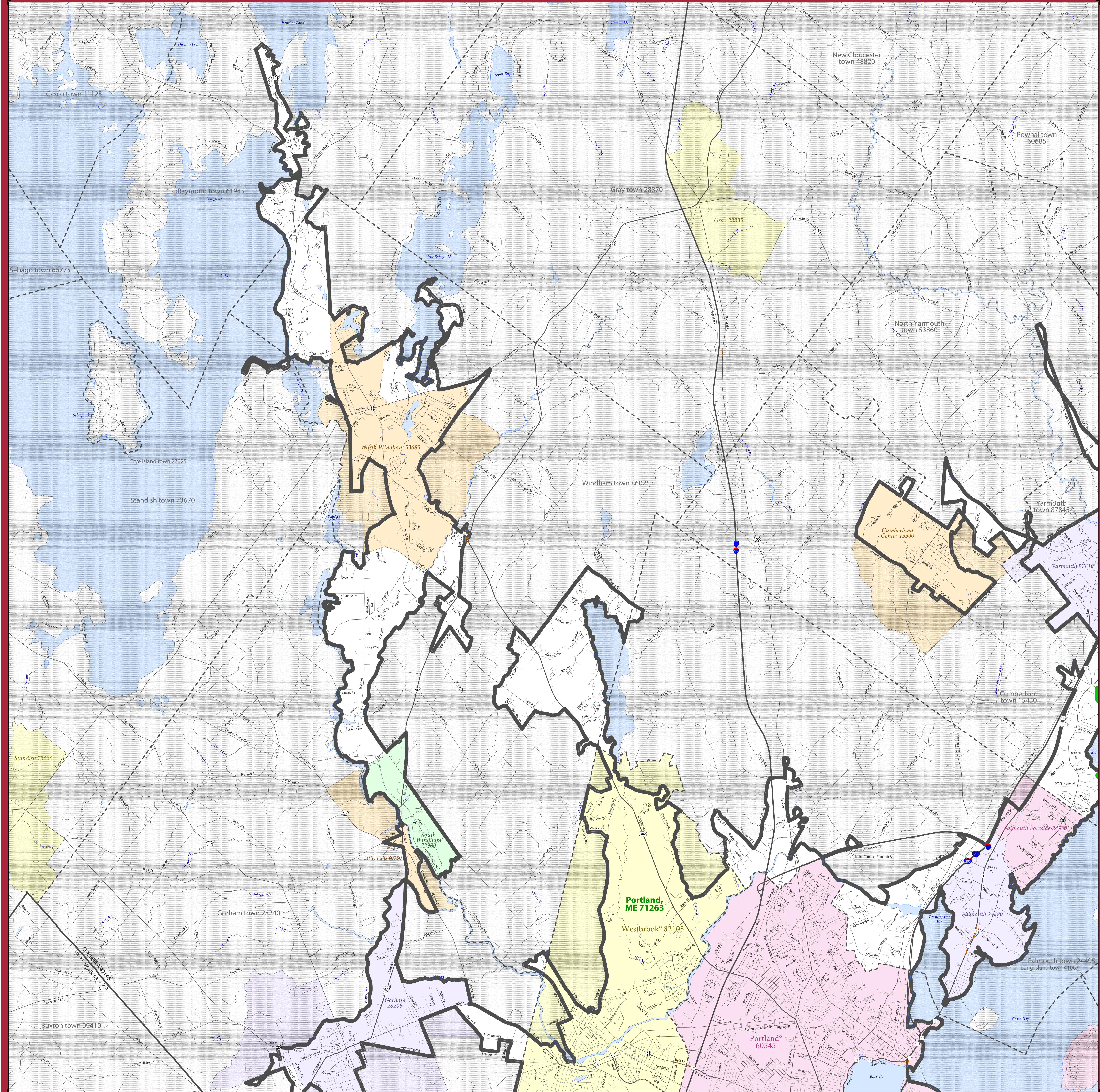
Projection: Albers Equal Area Conic
 Datum: NAD 83
 Spheroid: GRS 80
 1st Standard Parallel: 43 40 26
 2nd Standard Parallel: 46 42 09
 Central Meridian: -68 56 15
 Latitude of Projection's Origin: 42 55 01
 False Easting: 0
 False Northing: 0



INDEX SHEET
 Total Sheets: 4
 Index Sheets: 1
 Parent Sheets: 3

UA NAME: Portland, ME
 UA CODE: 71263
 ENTITY TYPE: Urbanized Area (UA)
 ST: Maine (23)

2010 CENSUS - URBANIZED AREA REFERENCE MAP: Portland, ME



LEGEND

| SYMBOL DESCRIPTION | SYMBOL | LABEL STYLE |
|---|--------|-----------------------|
| International | --- -- | CANADA |
| Federal American Indian Reservation | | L'ANSE RES 1880 |
| Off-Reservation Trust Land | | T1880 |
| Urbanized Area | █ | Dover, DE 24580 |
| Urban Cluster | █ | Toole, VT 88057 |
| State (or statistically equivalent entity) | --- -- | NEW YORK 36 |
| County (or statistically equivalent entity) | --- | ERIE 029 |
| Minor Civil Division (MCD) ^{1,2} | --- | Bristol town 07485 |
| Consolidated City | | MILFORD 47500 |
| Incorporated Place ³ | | Davis 18100 |
| Census Designated Place (CDP) ³ | | Incline Village 35100 |

| DESCRIPTION | SYMBOL | DESCRIPTION | SYMBOL |
|---------------------|--------|----------------------|-----------------|
| Interstate | —+— | Water Body | ■ Pleasant Lake |
| U.S. Highway | —2— | Military | ■ Fort Belvoir |
| State Highway | —O— | Outside Subject Area | ■ |
| Other Road | — | | |
| Railroad | —+— | | |
| Perennial Stream | —+— | | |
| Intermittent Stream | —+— | | |

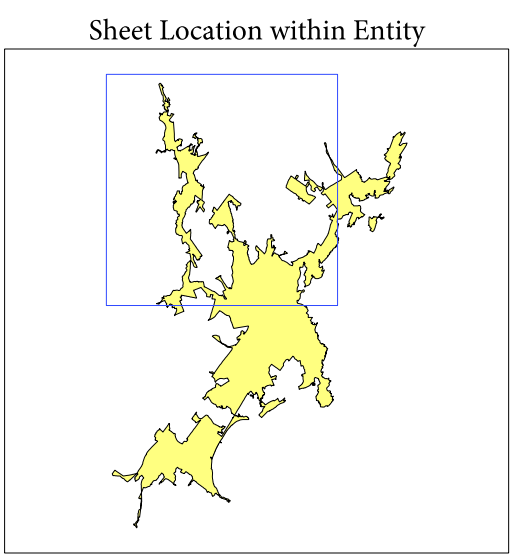
Where international, state, county, and/or MCD boundaries coincide, the map shows the boundary symbol for only the highest-ranking of these boundaries.

1 A ** following an MCD name denotes a false MCD. A *** following a place name indicates that a false MCD exists with the same name and FIPS code as the place; the false MCD label is not shown.

2 MCD boundaries are shown in the following states in which some or all MCDs function as general-purpose governmental units: Connecticut, Illinois, Indiana, Kansas, Maine, Massachusetts, Michigan, Minnesota, Missouri, Nebraska, New Hampshire, New Jersey, New York, North Dakota, Ohio, Pennsylvania, Rhode Island, South Dakota, Vermont, and Wisconsin. (Note that Illinois and Nebraska have some counties covered by nongovernmental precincts and Missouri has some counties covered by nongovernmental townships.)

3 Place label color corresponds to the place fill color.
Label colors: Davis Davis Davis Davis Davis

SUBJECT AREA COUNTIES ON MAP SHEET
23005 Cumberland



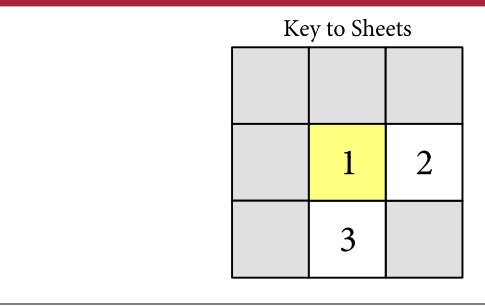
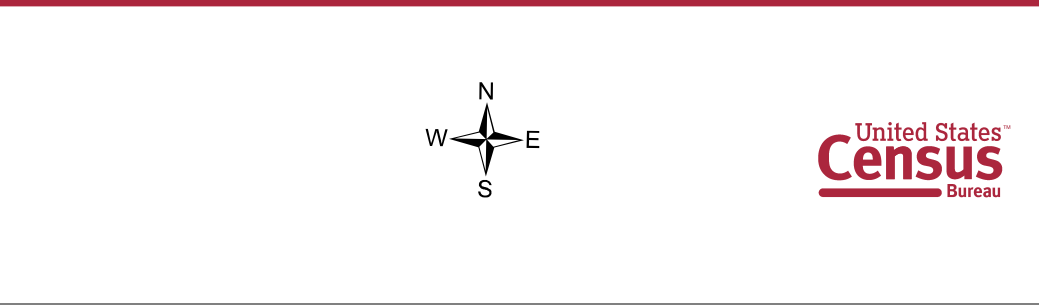
All legal boundaries and names are as of January 1, 2010. Urban areas are based on results from the 2010 Decennial Census. The boundaries shown on this map are for Census Bureau statistical data collection and tabulation purposes only; their depiction and designation for statistical purposes does not constitute a determination of jurisdictional authority or rights of ownership or entitlement.

Geographic Vintage: 2010 Census (reference date: January 1, 2010)
Data Source: U.S. Census Bureau's MAINTIGER database (TAB10)
Map Created by Geography Division: March 08, 2012

U.S. DEPARTMENT OF COMMERCE Economics and Statistics Administration U.S. Census Bureau

Projection: Albers Equal Area Conic
Datum: NAD83
Spheroid: GRS 80
1st Standard Parallel: 43 40 26
2nd Standard Parallel: 46 42 09
Central Meridian: -68 56 15
Latitude of Projection's Origin: 42 55 01
False Easting: 0
False Northing: 0

The plotted map scale is 1:40000



Key to Sheets

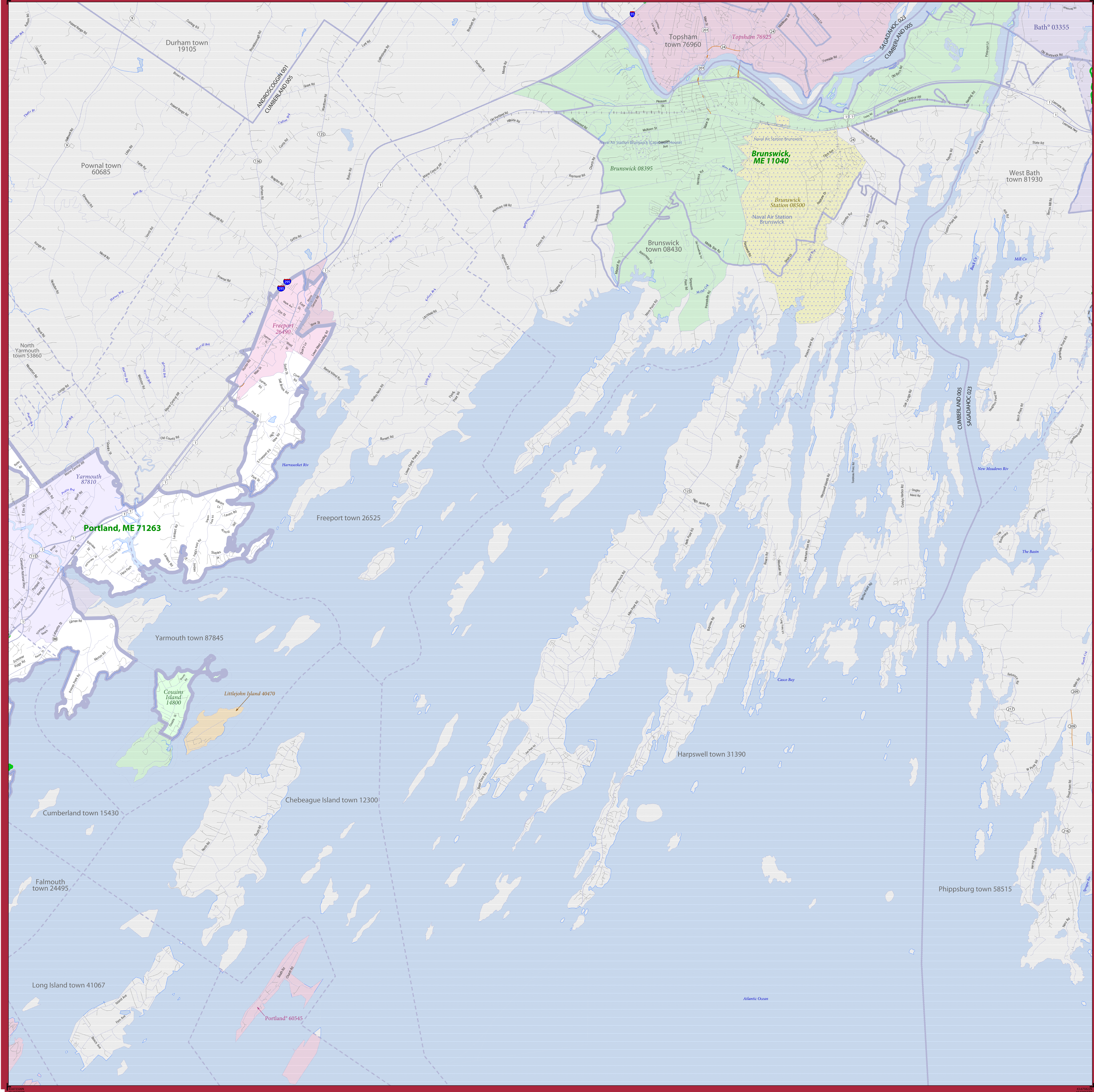
| | |
|---|---|
| 1 | 2 |
| 3 | |

PARENT SHEET 1
Total Sheets: 4
Index Sheets: 1
Parent Sheets: 3

UA NAME: Portland, ME
UA CODE: 71263
ENTITY TYPE: Urbanized Area (UA)
ST: Maine (23)

2010 CENSUS UA REF MAP (PART 1)
24107040001

2010 CENSUS - URBANIZED AREA REFERENCE MAP: Portland, ME



LEGEND

| SYMBOL DESCRIPTION | SYMBOL | LABEL STYLE |
|---|---------|-----------------------|
| International | --- --- | CANADA |
| Federal American Indian Reservation | | L'ANSE RES 1880 |
| Off-Reservation Trust Land | | T1880 |
| Urbanized Area | █ | Dover, DE 24580 |
| Urban Cluster | █ | Toole, VT 88057 |
| State (or statistically equivalent entity) | --- | NEW YORK 36 |
| County (or statistically equivalent entity) | --- | ERIE 029 |
| Minor Civil Division (MCD) ^{1,2} | --- | Bristol town 07485 |
| Consolidated City | | MILFORD 47500 |
| Incorporated Place ³ | | Davis 18100 |
| Census Designated Place (CDP) ³ | | Incline Village 35100 |

| DESCRIPTION | SYMBOL | DESCRIPTION | SYMBOL |
|---------------------|--------|----------------------|--------|
| Interstate | █ | Water Body | █ |
| U.S. Highway | █ | Military | █ |
| State Highway | █ | Outside Subject Area | █ |
| Other Road | █ | | |
| Railroad | █ | | |
| Perennial Stream | █ | | |
| Intermittent Stream | █ | | |

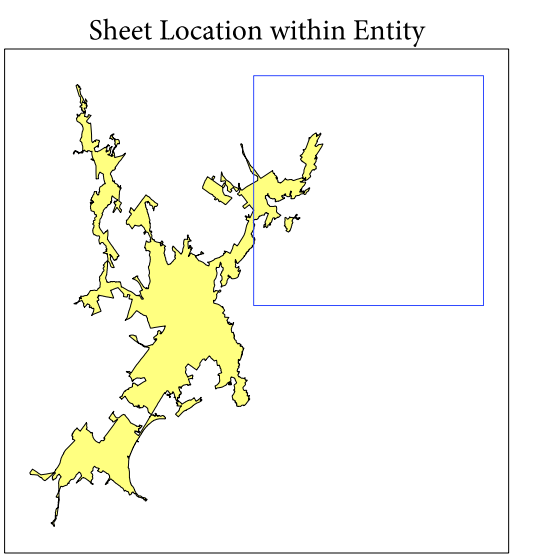
Where international, state, county, and/or MCD boundaries coincide, the map shows the boundary symbol for only the highest-ranking of these boundaries.

1 A "*" following an MCD name denotes a false MCD. A "*" following a place name indicates that a false MCD exists with the same name and FIPS code as the place; the false MCD label is not shown.

2 MCD boundaries are shown in the following states in which some or all MCDs function as general-purpose governmental units: Connecticut, Illinois, Indiana, Kansas, Maine, Massachusetts, Michigan, Minnesota, Missouri, Nebraska, New Hampshire, New Jersey, New York, North Dakota, Ohio, Pennsylvania, Rhode Island, South Dakota, Vermont, and Wisconsin. (Note that Illinois and Nebraska have some counties covered by nongovernmental precincts and Missouri has most counties covered by nongovernmental townships.)

3 Place label color corresponds to the place fill color.
Label colors: Davis Davis Davis Davis Davis

SUBJECT AREA COUNTIES ON MAP SHEET
23005 Cumberland



All legal boundaries and names are as of January 1, 2010. Urban areas are based on results from the 2010 Decennial Census. The boundaries shown on this map are for Census Bureau statistical data collection and tabulation purposes only; their depiction and designation for statistical purposes does not constitute a determination of jurisdictional authority or rights of ownership or entitlement.

Geographic Vintage: 2010 Census (reference date: January 1, 2010)
Data Source: U.S. Census Bureau's MAINTIGER database (TAB10)
Map Created by: Geography Division: March 08, 2012

U.S. DEPARTMENT OF COMMERCE Economics and Statistics Administration U.S. Census Bureau

Projection: Albers Equal Area Conic
Datum: NAD 83
Spheroid: GRS 80
1st Standard Parallel: 43 40 26
2nd Standard Parallel: 46 42 09
Central Meridian: -68 56 15
Latitude of Projection's Origin: 42 55 01
False Easting: 0
False Northing: 0

The plotted map scale is 1:40000

Key to Sheets

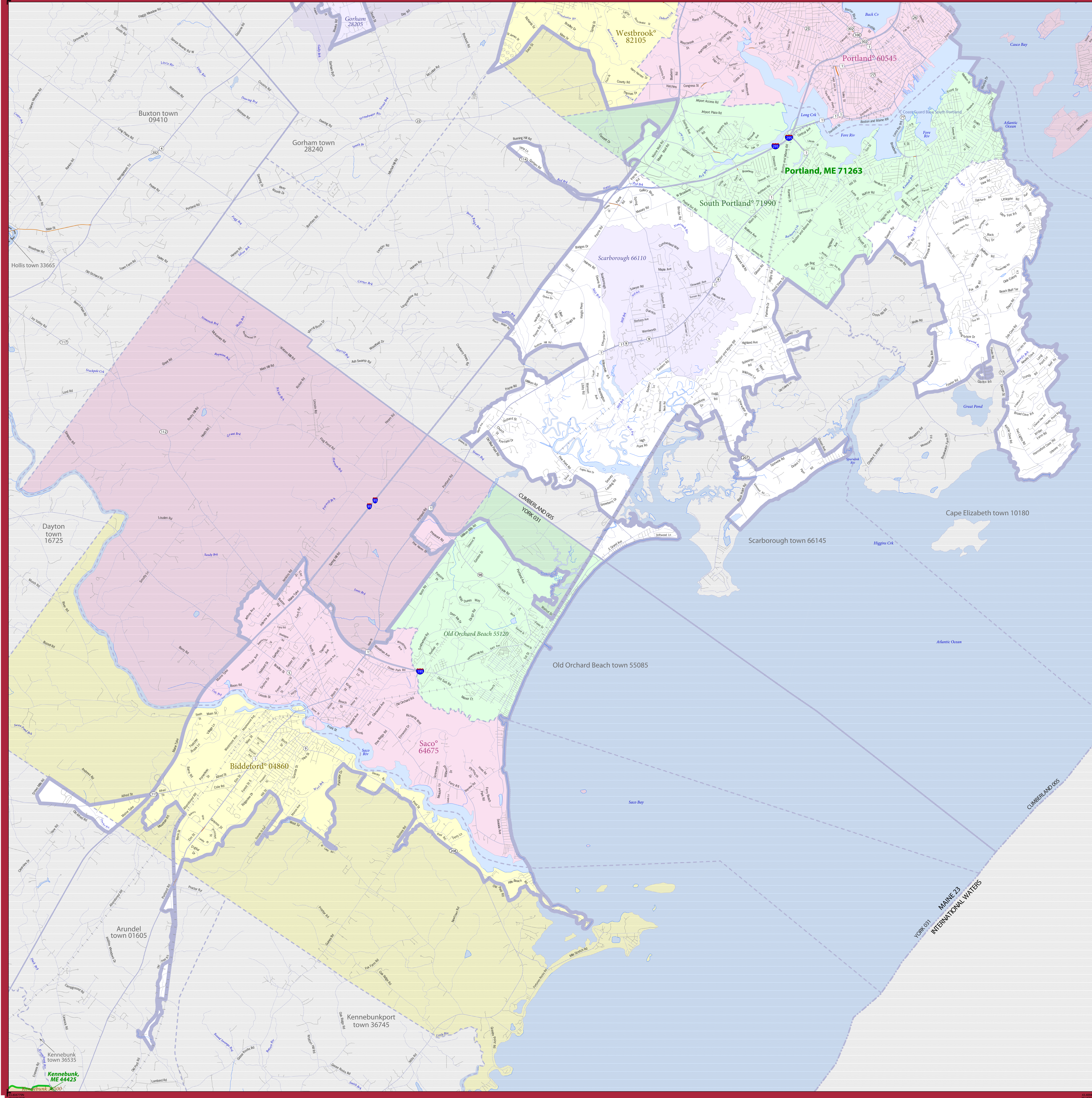
| | |
|---|---|
| 1 | 2 |
| 3 | |

PARENT SHEET 2
Total Sheets: 4
Index Sheets: 1
Parent Sheets: 3

UA NAME: Portland, ME
UA CODE: 71263
ENTITY TYPE: Urbanized Area (UA)
ST: Maine (23)

2010 CENSUS UA REF MAP (PARENT)
230724002

2010 CENSUS - URBANIZED AREA REFERENCE MAP: Portland, ME



LEGEND

| SYMBOL DESCRIPTION | SYMBOL | LABEL STYLE |
|---|--------|-----------------------|
| International | --- -- | CANADA |
| Federal American Indian Reservation | | L'ANSE RES 1880 |
| Off-Reservation Trust Land | | T1880 |
| Urbanized Area | █ | Dover, DE 24580 |
| Urban Cluster | █ | Toole, VT 88057 |
| State (or statistically equivalent entity) | --- -- | NEW YORK 36 |
| County (or statistically equivalent entity) | --- | ERIE 029 |
| Minor Civil Division (MCD) ^{1,2} | --- | Bristol town 07485 |
| Consolidated City | | MILFORD 47500 |
| Incorporated Place ³ | | Davis 18100 |
| Census Designated Place (CDP) ² | | Incline Village 35100 |

| DESCRIPTION | SYMBOL | DESCRIPTION | SYMBOL |
|---------------------|--------|----------------------|--------------|
| Interstate | —+— | Water Body | Blue Area |
| U.S. Highway | —2— | Military | Fort Belvoir |
| State Highway | —0— | Outside Subject Area | Grey Area |
| Other Road | — | | |
| Railroad | —+— | | |
| Perennial Stream | —+— | | |
| Intermittent Stream | —+— | | |

Where international, state, county, and/or MCD boundaries coincide, the map shows the boundary symbol for only the highest-ranking of these boundaries.

1 A ** following an MCD name denotes a false MCD. A *** following a place name indicates that a false MCD exists with the same name and FIPS code as the place; the false MCD label is not shown.

2 MCD boundaries are shown in the following states in which some or all MCDs function as general-purpose governmental units: Connecticut, Illinois, Indiana, Kansas, Maine, Massachusetts, Michigan, Minnesota, Missouri, Nebraska, New Hampshire, New Jersey, New York, North Dakota, Ohio, Pennsylvania, Rhode Island, South Dakota, Vermont, and Wisconsin. (Note that Illinois and Nebraska have some counties covered by nongovernmental precincts and Missouri has most counties covered by nongovernmental townships.)

3 Place label color corresponds to the place fill color.
Label colors: Davis Davis Davis Davis Davis

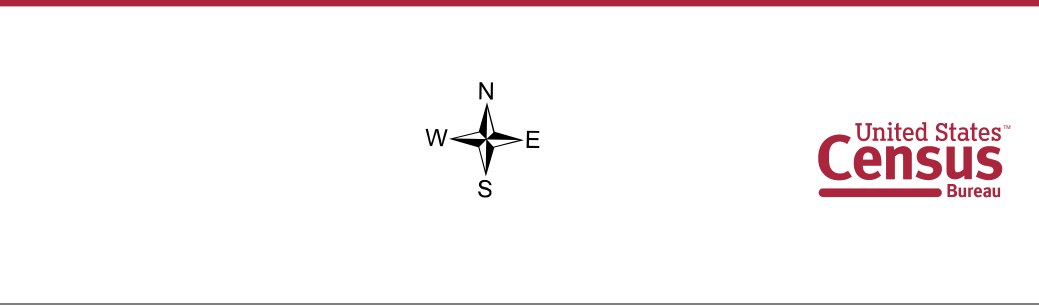
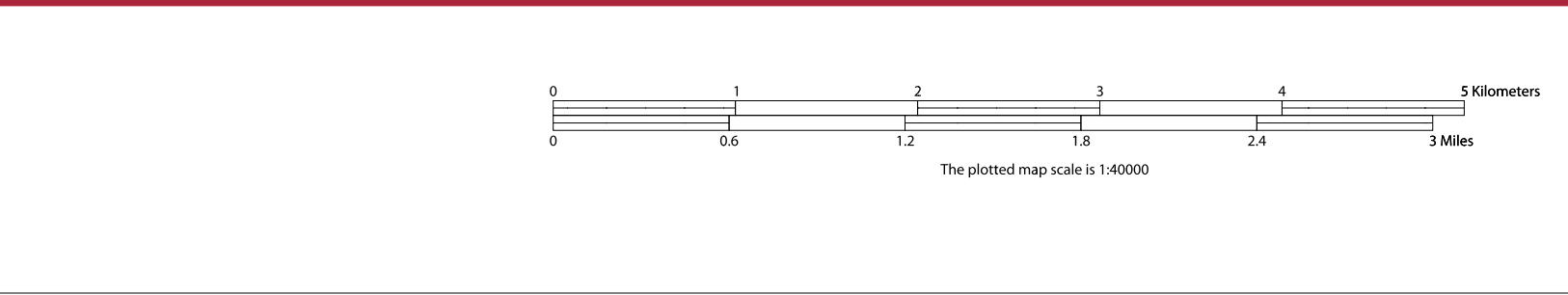
SUBJECT AREA COUNTIES ON MAP SHEET
 23005 Cumberland
 23031 York

All legal boundaries and names are as of January 1, 2010. Urban areas are based on results from the 2010 Decennial Census. The boundaries shown on this map are for Census Bureau statistical data collection and tabulation purposes only; their depiction and designation for statistical purposes does not constitute a determination of jurisdictional authority or rights of ownership or entitlement.

Geographic Vintage: 2010 Census (reference date: January 1, 2010)
 Data Source: U.S. Census Bureau's MAI/TIGER database (TAB10)
 Map Created by Geography Division: March 08, 2012

U.S. DEPARTMENT OF COMMERCE Economics and Statistics Administration U.S. Census Bureau

Projection: Albers Equal Area Conic
 Datum: NAD 83
 Spheroid: GRS 80
 1st Standard Parallel: 43 40 26
 2nd Standard Parallel: 46 42 09
 Central Meridian: -68 56 15
 Latitude of Projection's Origin: 42 55 01
 False Easting: 0
 False Northing: 0



Key to Sheets

| | |
|---|---|
| 1 | 2 |
| 3 | |

PARENT SHEET 3
 Total Sheets: 4
 Index Sheets: 1
 Parent Sheets: 3

UA NAME: Portland, ME
 UA CODE: 71263
 ENTITY TYPE: Urbanized Area (UA)
 ST: Maine (23)

