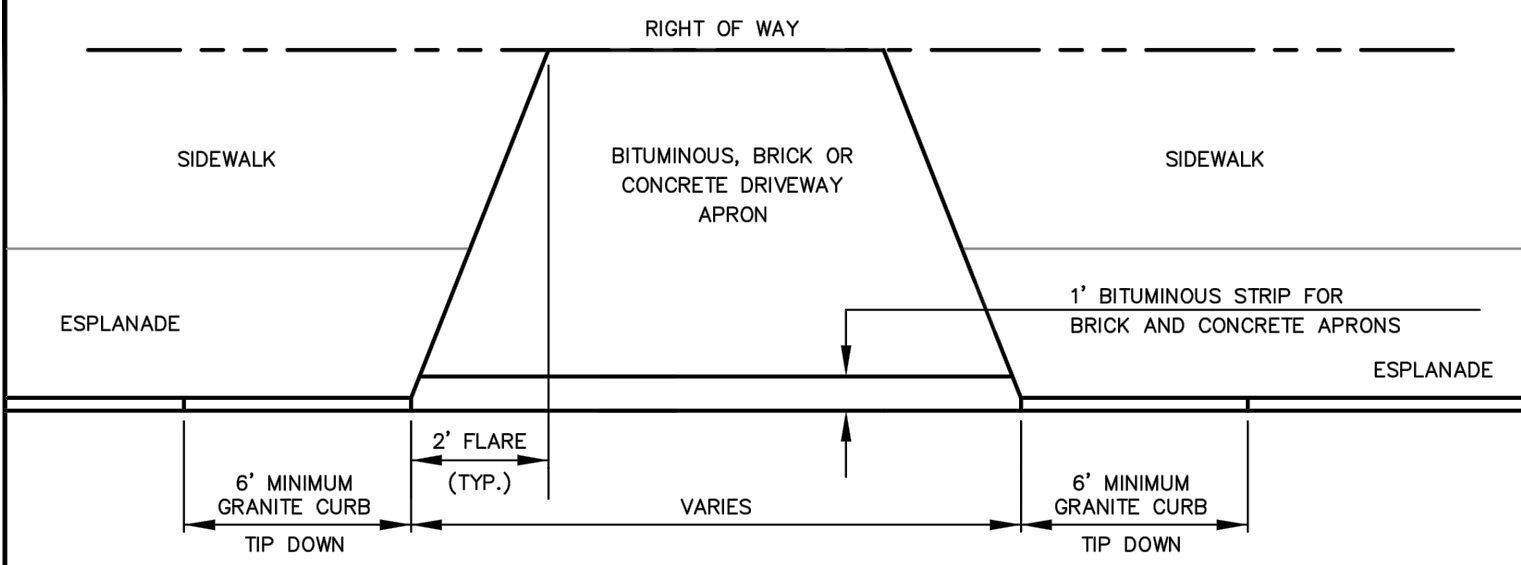
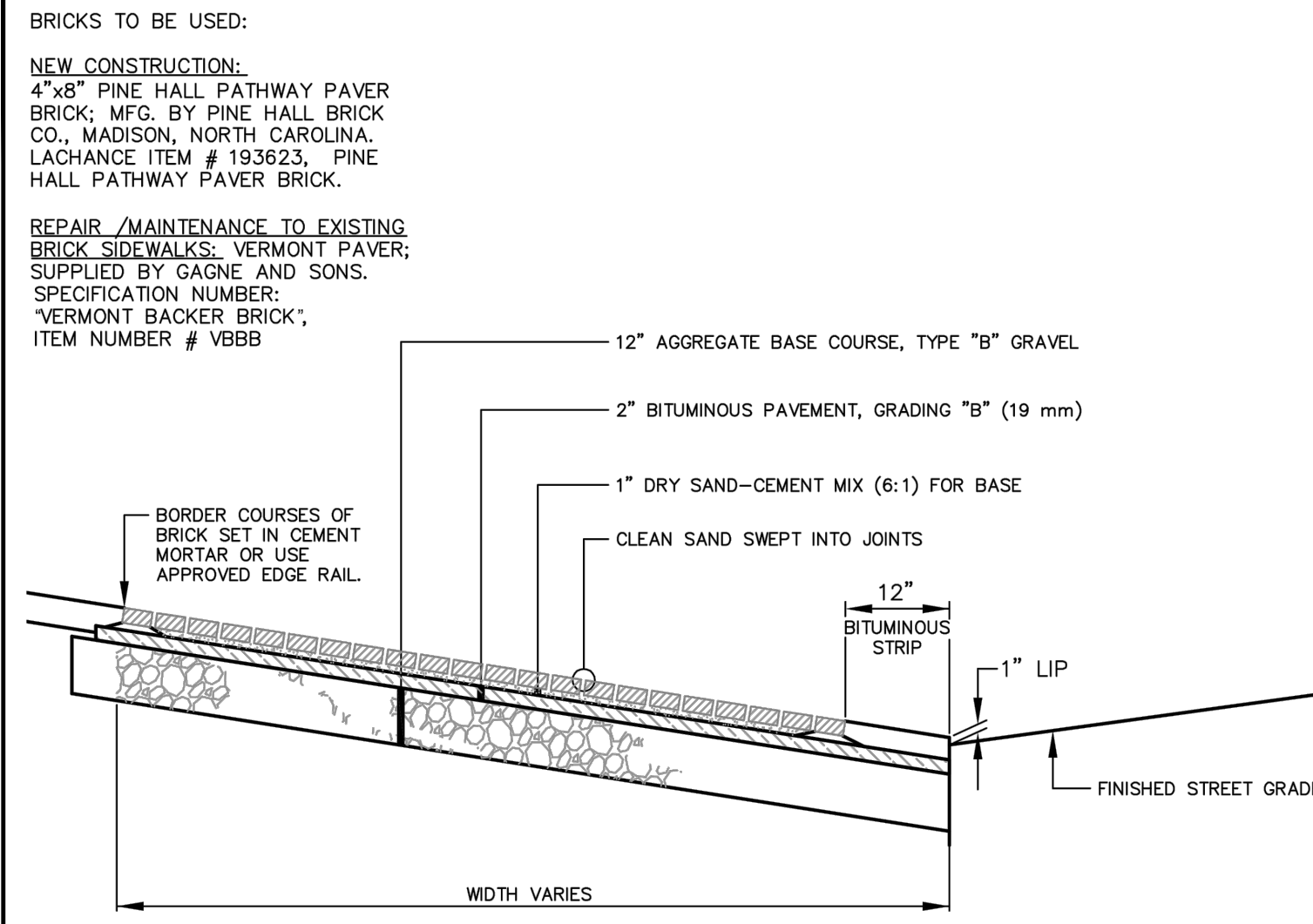


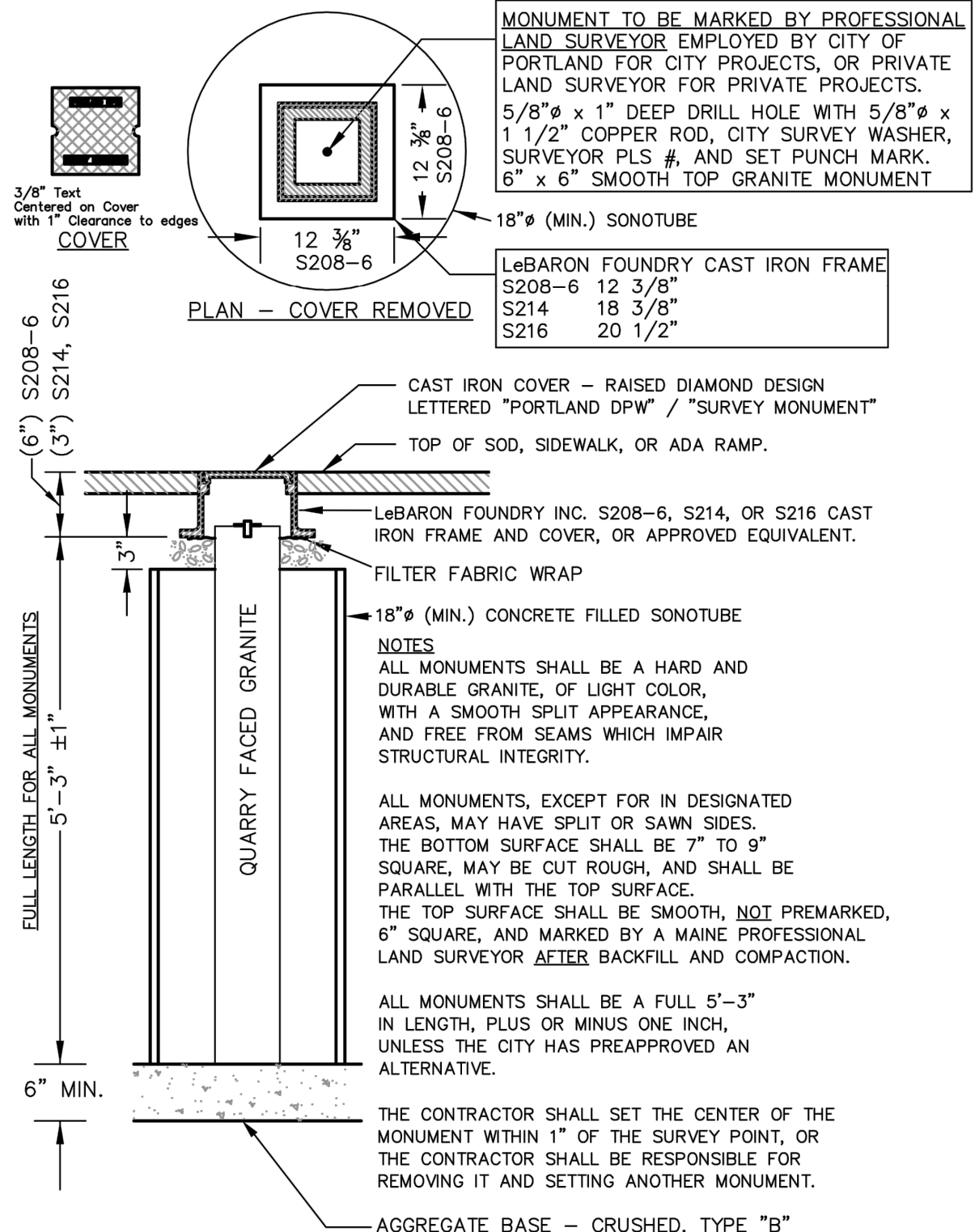
NOTE:
MATCH GRADE OF EXISTING DRIVEWAY
AT R. O. W. LINE, EXCEPT WHEN
DIRECTED OTHERWISE BY CITY ENGINEER.



(A) DRIVEWAY APRON LAYOUT
N.T.S. AS OBTAINED FROM THE CITY OF PORTLAND "TECHNICAL MANUAL"




(C) BRICK DRIVEWAY APRON WITH BITUMINOUS BASE
N.T.S. AS OBTAINED FROM THE CITY OF PORTLAND "TECHNICAL MANUAL"



(B) GRANITE STREET MONUMENT
N.T.S. AS OBTAINED FROM THE CITY OF PORTLAND "TECHNICAL MANUAL"

PRELIMINARY - NOT FOR CONSTRUCTION

REV	DATE	DESCRIPTION	REVISIONS
2	06.12.14	REVISED PER PLANNING REVIEW STAFF COMMENTS AND RESUBMITTED TO CITY	
1	05.05.14	SUBMITTED TO CITY	



PROJECT	185 FORE STREET PORTLAND, MAINE
SHEET TITLE	DRIVEWAY APRON & MONUMENT DETAILS
CLIENT	BATEMAN PARTNERS LLC

FST 100 YEARS FAY, SPOFFORD & THORNDIKE ENGINEERS · PLANNERS · SCIENTISTS 778 MAIN ST, SUITE 8, SOUTH PORTLAND, ME 04106	
DRAWN: CDD	DATE: MAY 2014
DESIGNED: JAL	SCALE: N.T.S.
CHECKED: JAL	JOB NO. SP-M150
FILE NAME: SP-M150-DET	
SHEET	C-6.1