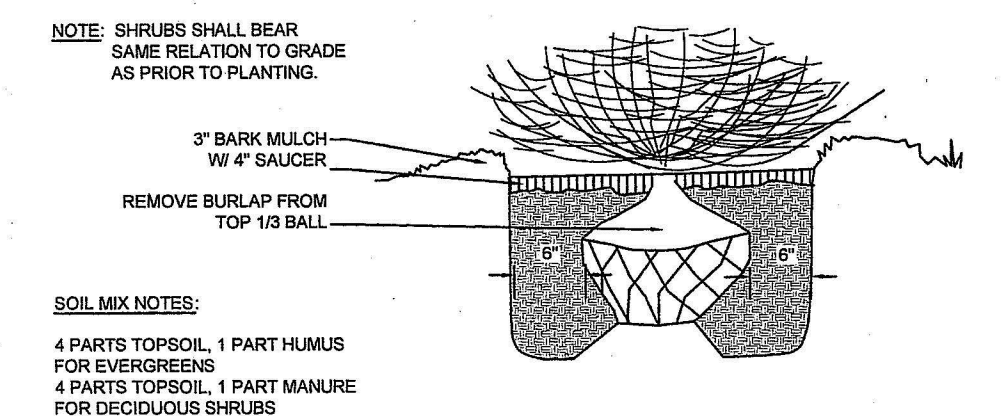


SITE PLAN 1" = 10'-0"

PLANT LIST

Key	Common & Botanical Name	Size	Root	Qty	Notes
A.	Northern Bayberry M. Pensylvanica	-18" Ht.	B&S	3	
B.	Switch Grass P. Virgatum 'Shenandoah'	---	#3	5	
C.	Daylily Varieties Hemerocallis 'American Revolution'	---	Ptd	7	
D.	Daylily: Hemerocallis 'Chicaco Gold Coast'	---	Ptd	7	
PB.	Planting Beds for Assorted Perennials @ 15" deep - prepared planting soil				

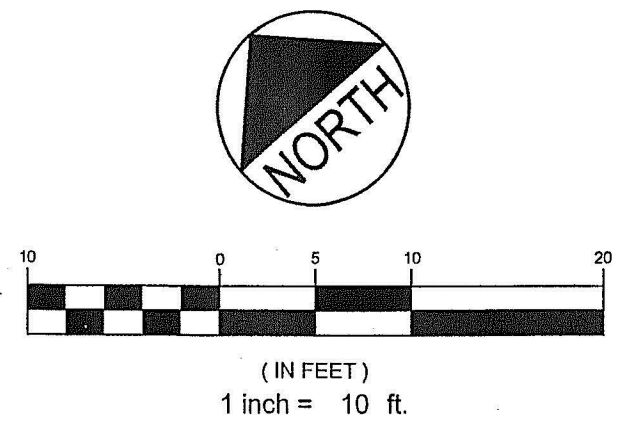


PLANTING DETAIL - SHRUB


PLANTING NOTES

- The contractor shall supply all plants in quantities sufficient to complete the work shown on plan. Any discrepancies between quantities shown on plant list and those required by this drawing shall not entitle contractor to additional remuneration.
- Any plant substitutions must be approved by the owner and the City of Portland.
- Any tree or shrub which comes over or under any utility shall be relocated on the site by the landscape architect.
- All lawn areas to have 6" of topsoil unless noted otherwise.
- All trees and shrubs shall be placed in the designated areas as shown on the plan and before planting shall be approved by the landscape architect.
- The contractor shall relocate any tree or shrub as directed by the landscape architect.
- All plant material installed shall meet the specifications of the American Standard for Nursery Stock (latest edition) as set forth by the American Association of Nurserymen.
- The landscape contractor shall replace or repair to original condition any and all utilities, paving, curbing, etc., damaged as a result of their operations at no additional cost to the owner.

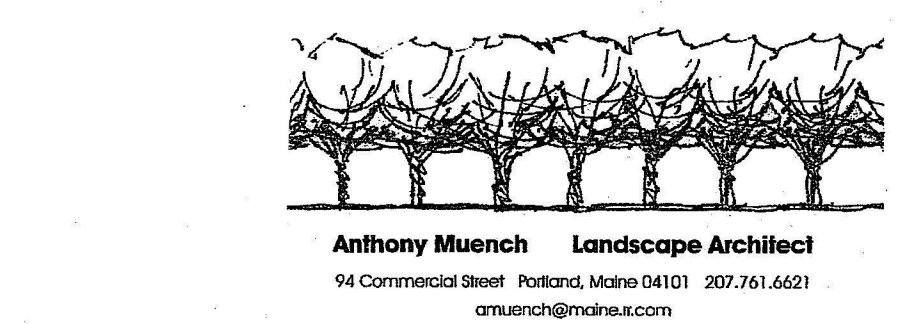
PRELIMINARY - NOT FOR CONSTRUCTION



REV	DATE	DESCRIPTION
4.14.15		REMOVED PLANT BEDS ON MIDDLE STREET
7.22.17		REV. 15UG. BOVE & PLANTING ON MIDDLE ST.
6.17.17		LANDSCAPE PLAN



PROJECT	16 MIDDLE STREET PORTLAND, MAINE
SHEET TITLE	LANDSCAPE PLAN
CLIENT	BATEMAN PARTNERS LLC



FST 100 YEARS	FAY, SPOFFORD & THORNDIKE ENGINEERS · PLANNERS · SCIENTISTS 778 MAIN ST., SUITE 8, SOUTH PORTLAND, ME 04106
SHEET	L-1.0

R:\SP\150 India & Middle St\CAD\Permit Set\dwg\SP-150-GRADING & DRAINAGE.dwg whiler, c 6/12/2014 4:31 PM