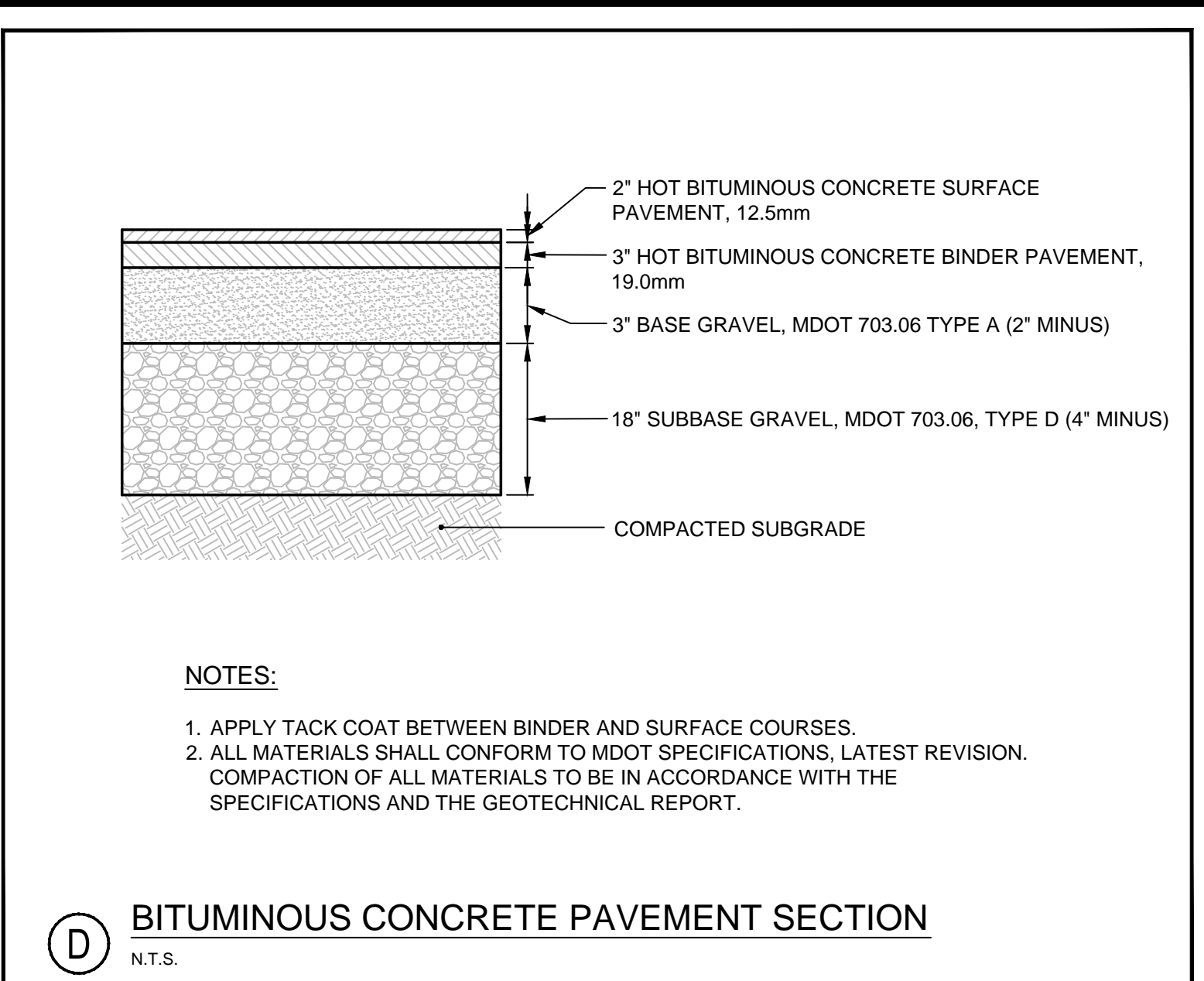
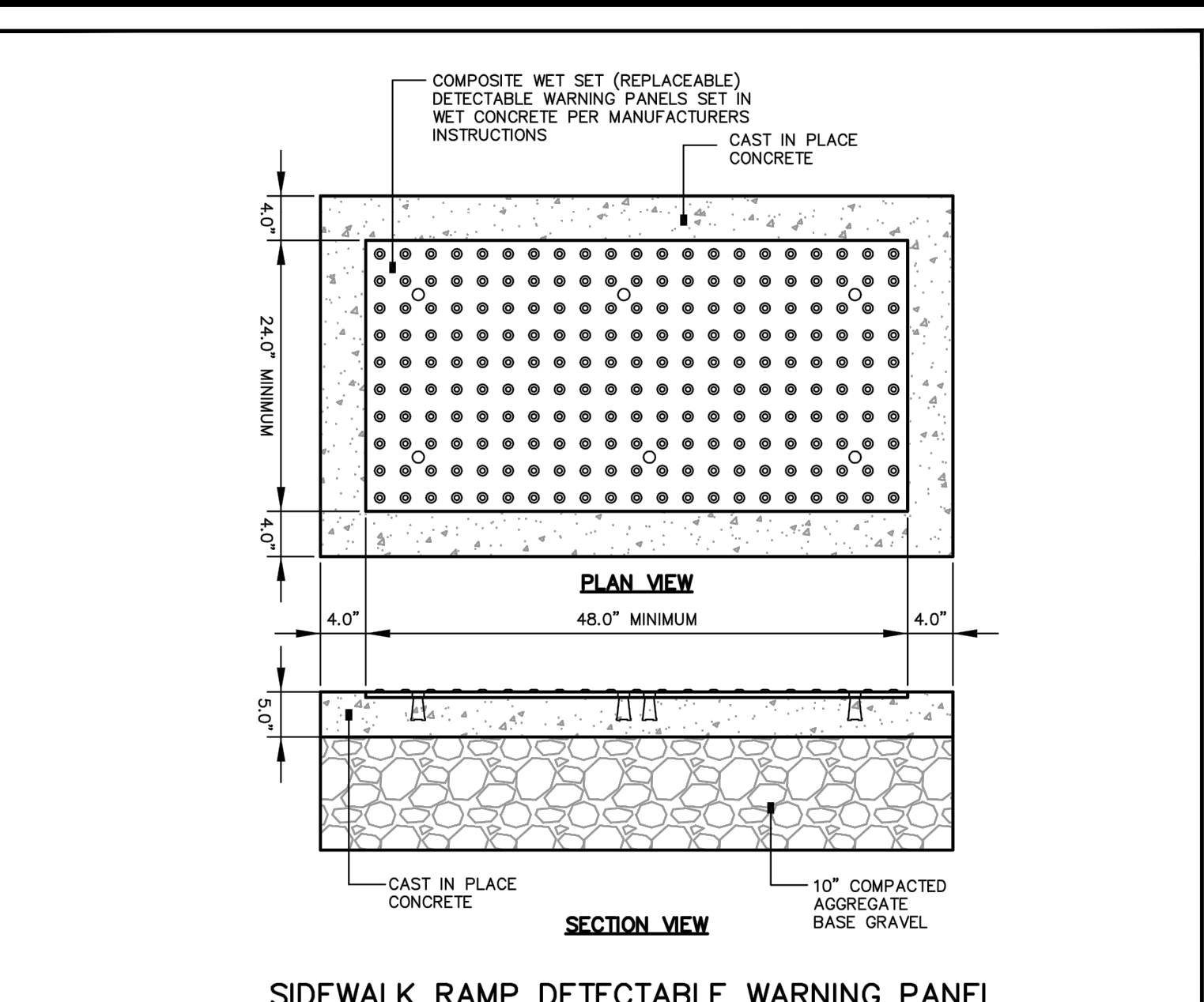


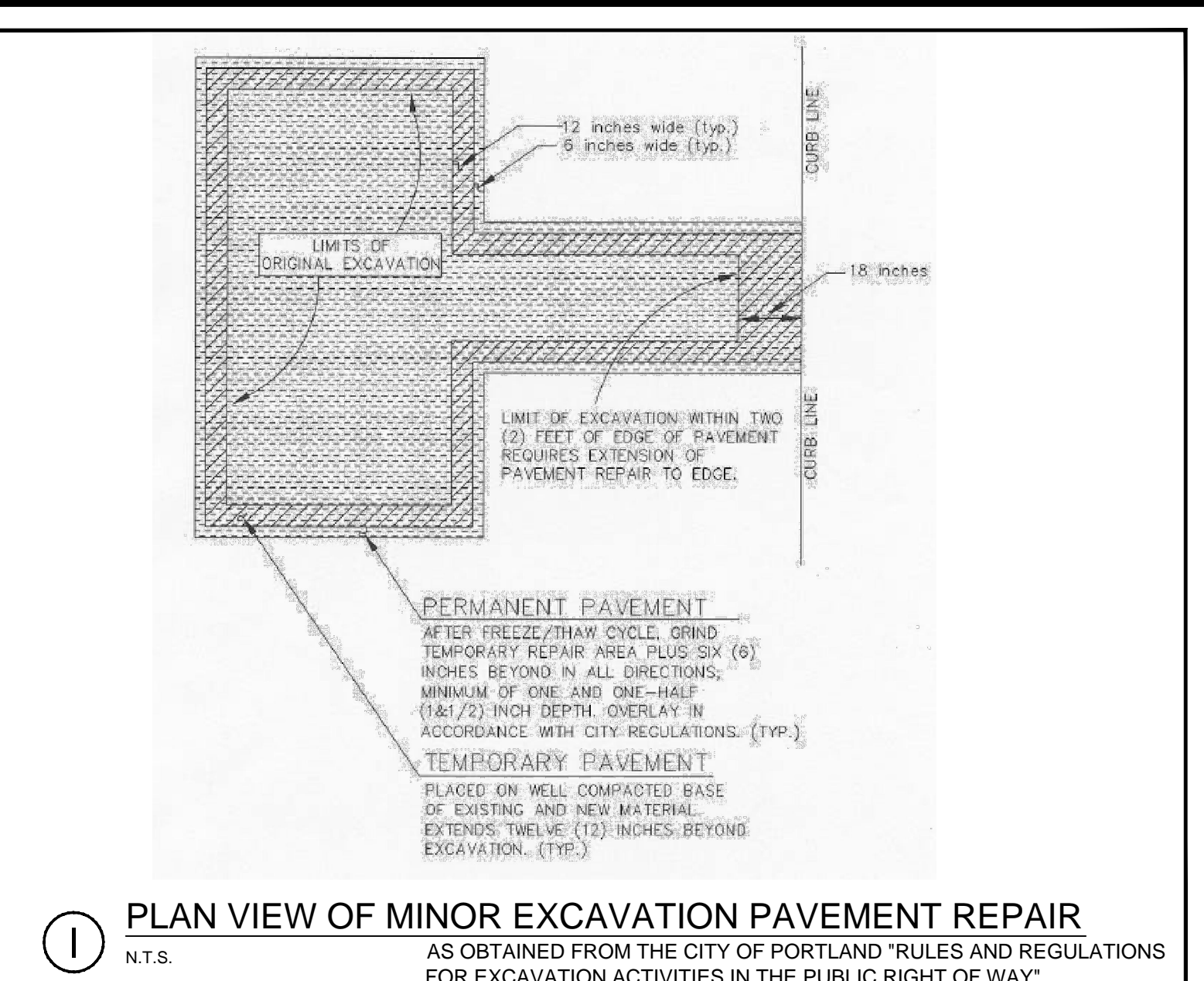
**A** BRICK SIDEWALK WITH BITUMINOUS BASE  
N.T.S. AS OBTAINED FROM THE CITY OF PORTLAND 'TECHNICAL MANUAL'



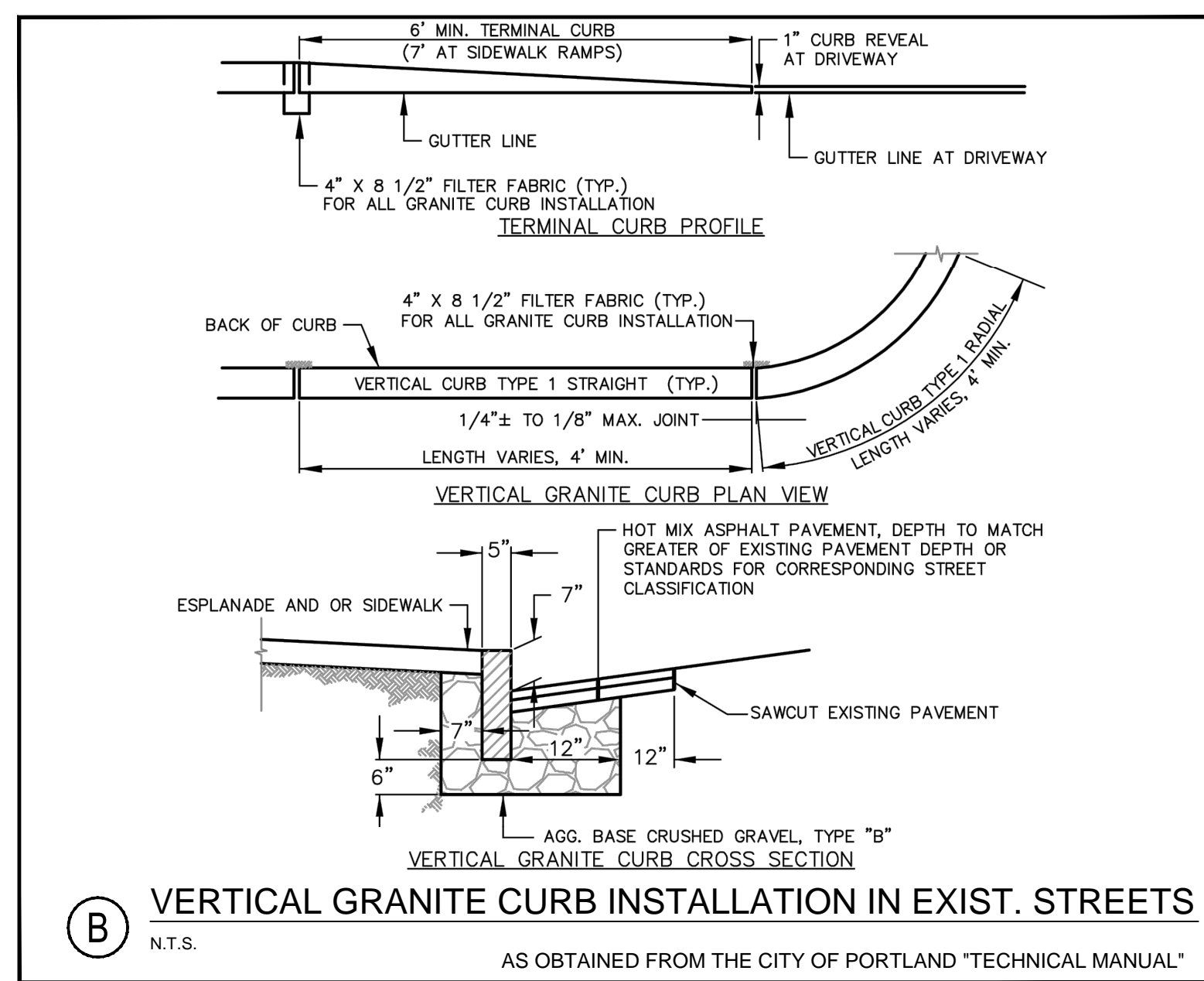
**D** BITUMINOUS CONCRETE PAVEMENT SECTION  
N.T.S.



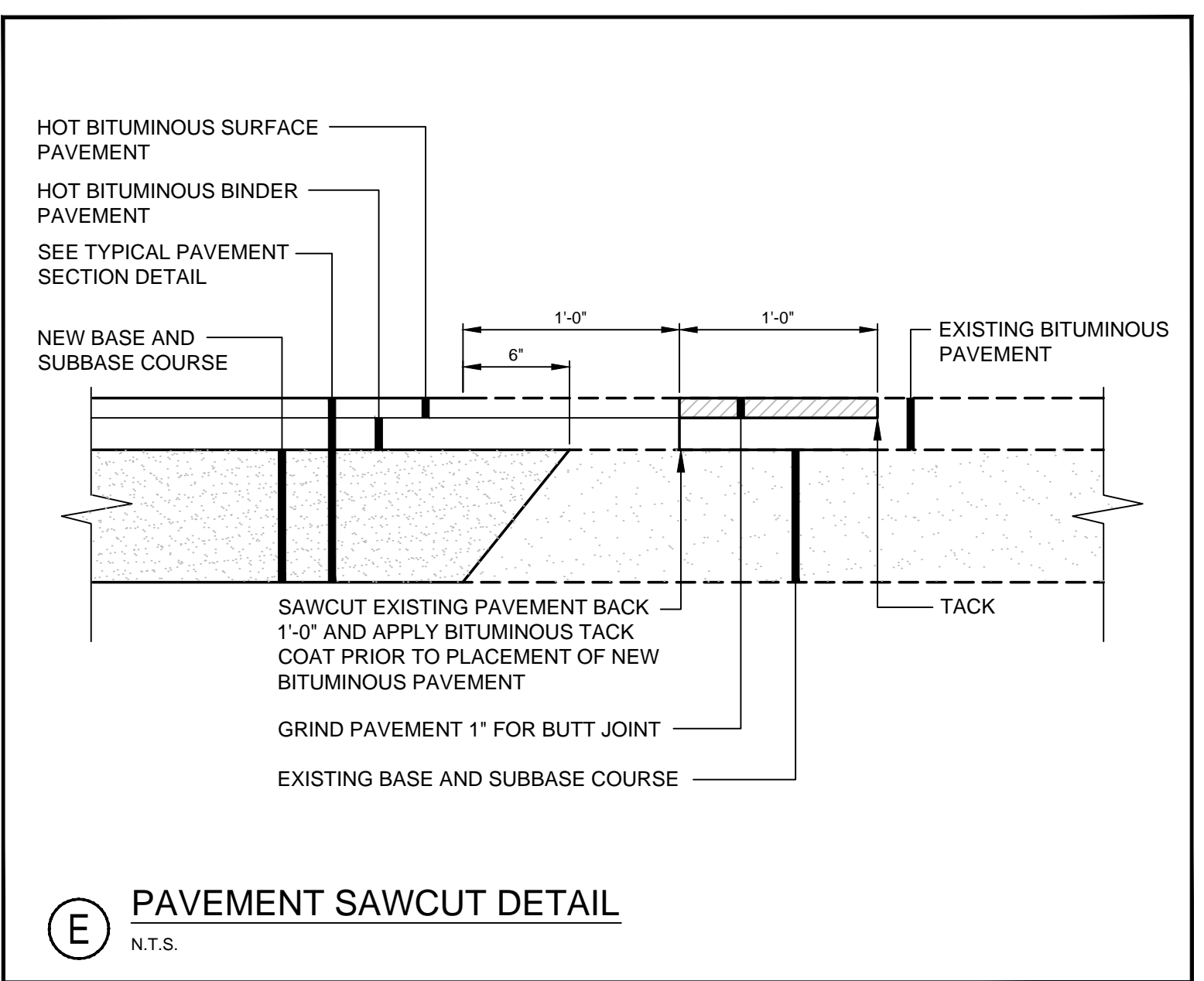
**G** SIDEWALK RAMP DETECTABLE WARNING PANEL  
N.T.S. AS OBTAINED FROM THE CITY OF PORTLAND 'TECHNICAL MANUAL'



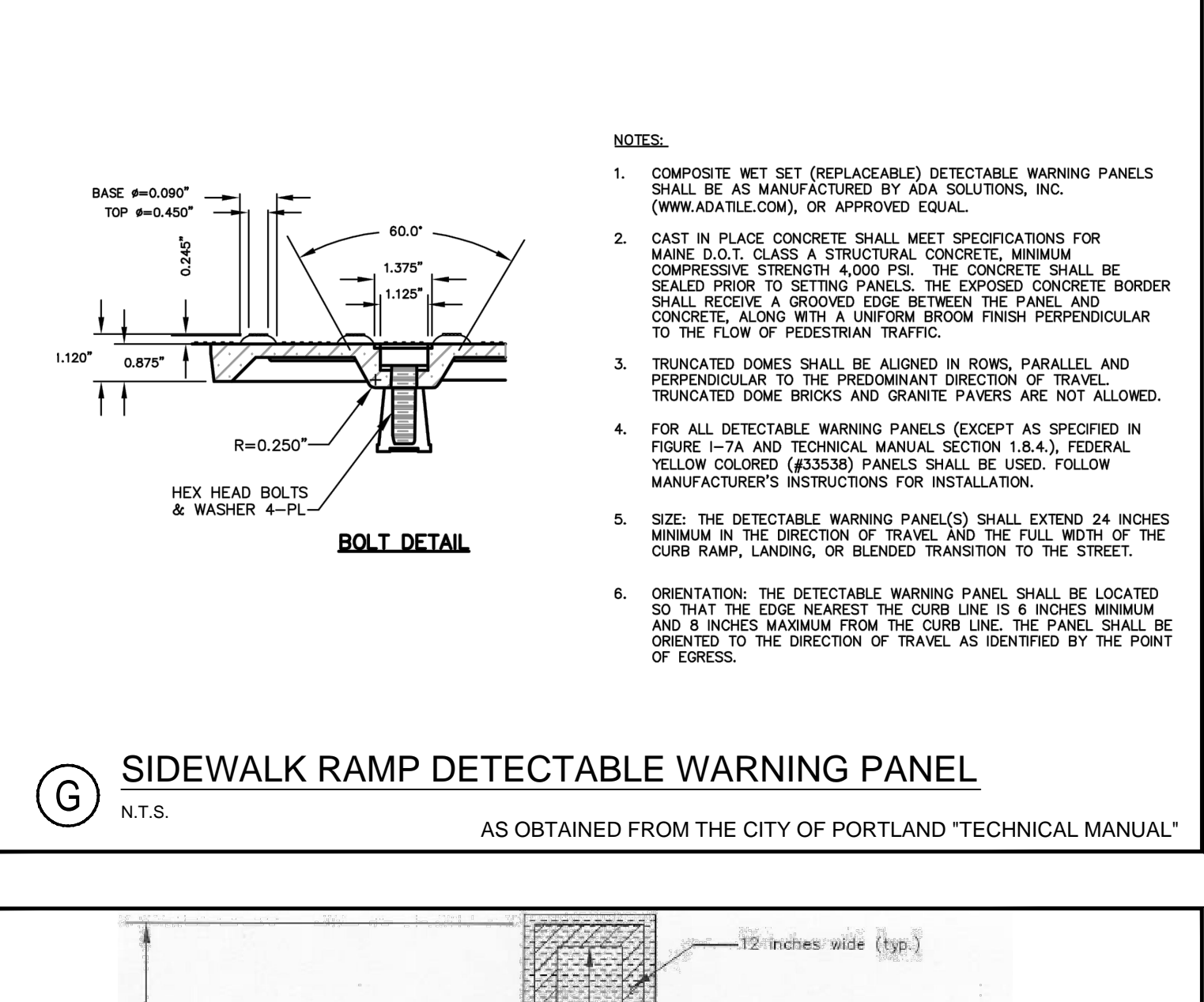
**I** PLAN VIEW OF MINOR EXCAVATION PAVEMENT REPAIR  
N.T.S. AS OBTAINED FROM THE CITY OF PORTLAND 'RULES AND REGULATIONS FOR EXCAVATION ACTIVITIES IN THE PUBLIC RIGHT OF WAY'



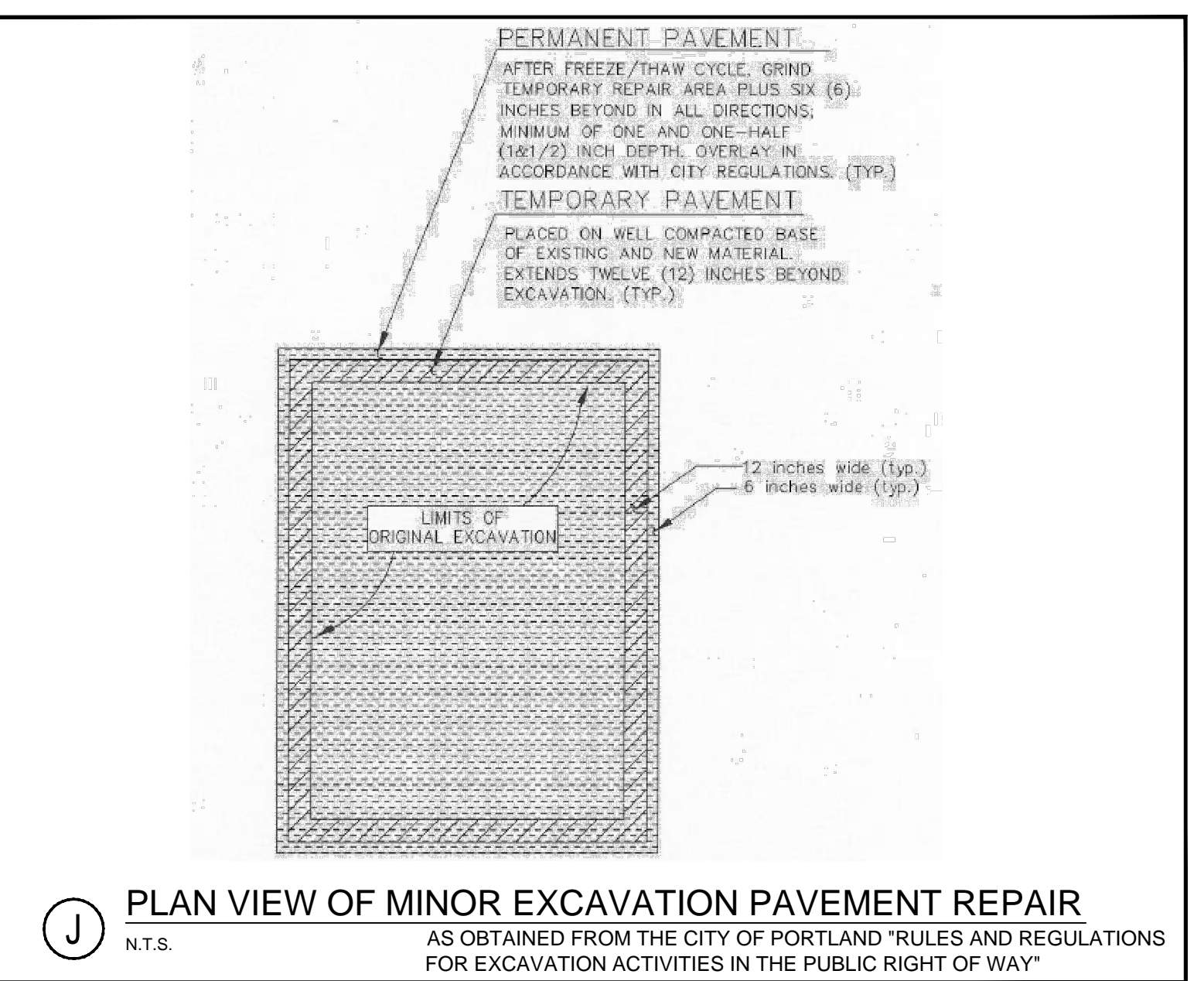
**B** VERTICAL GRANITE CURB INSTALLATION IN EXIST. STREETS  
N.T.S. AS OBTAINED FROM THE CITY OF PORTLAND 'TECHNICAL MANUAL'



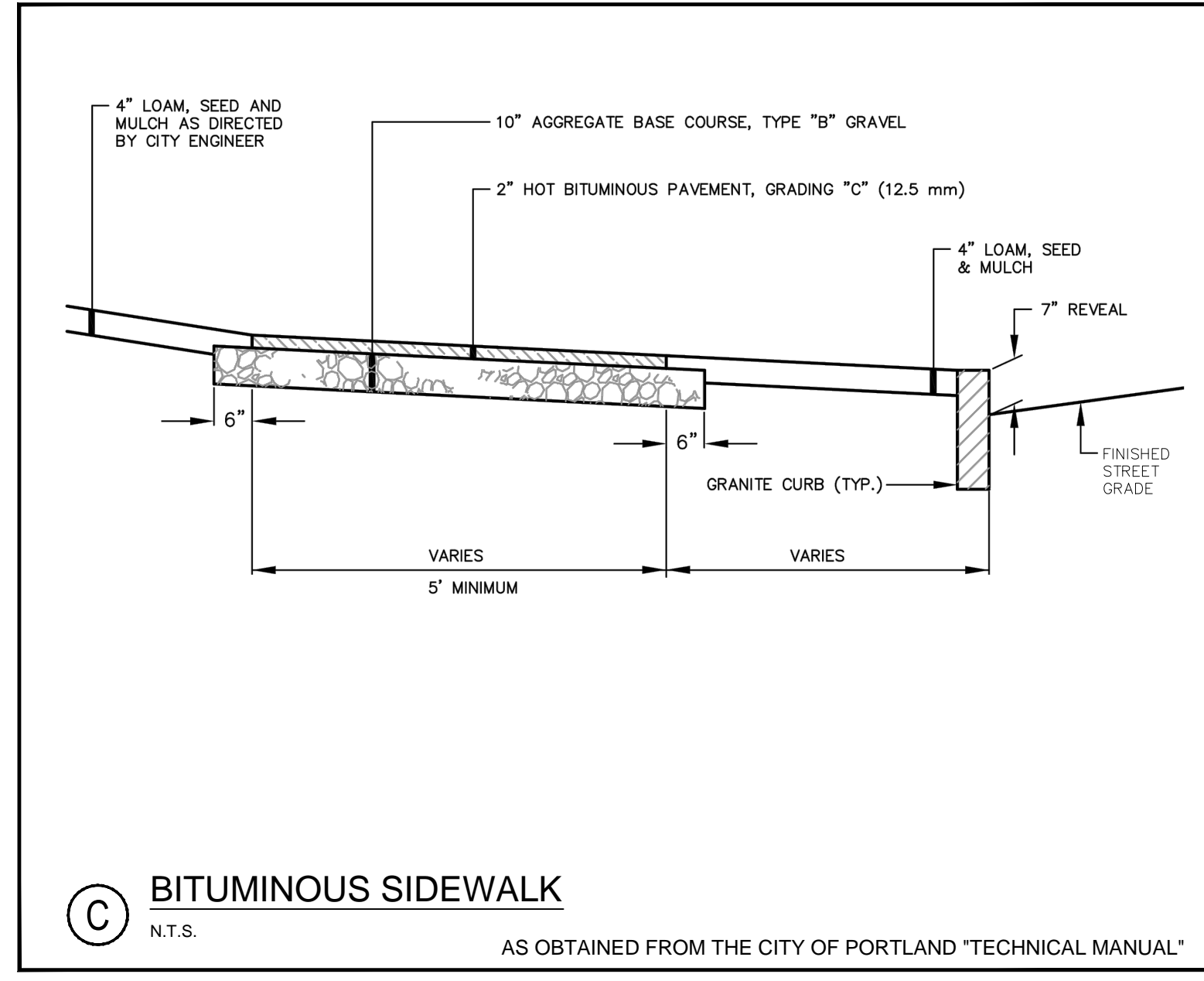
**E** PAVEMENT SAWCUT DETAIL  
N.T.S.



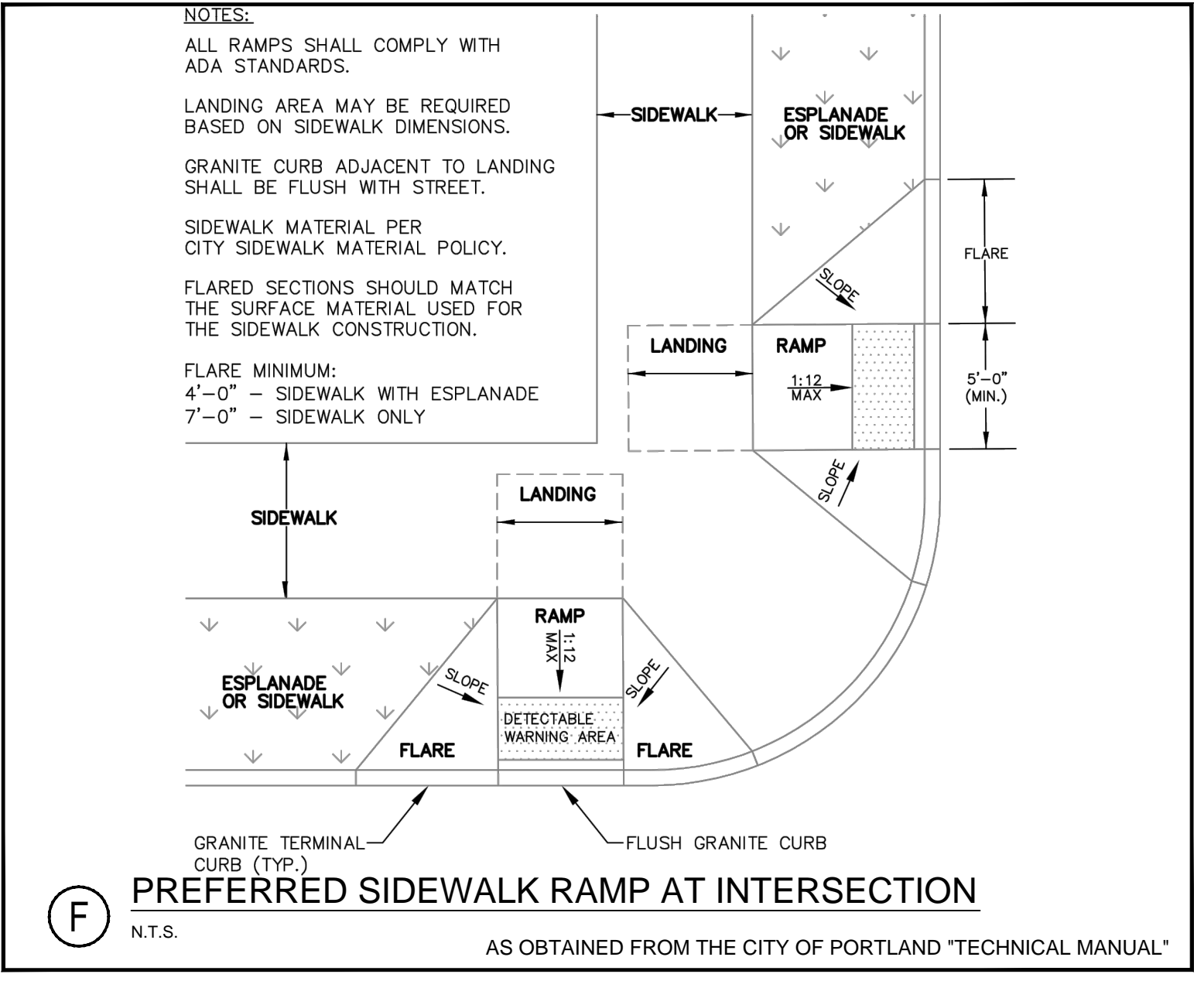
**H** PLAN VIEW OF MAJOR EXCAVATION PAVEMENT REPAIR  
N.T.S. AS OBTAINED FROM THE CITY OF PORTLAND 'RULES AND REGULATIONS FOR EXCAVATION ACTIVITIES IN THE PUBLIC RIGHT OF WAY'



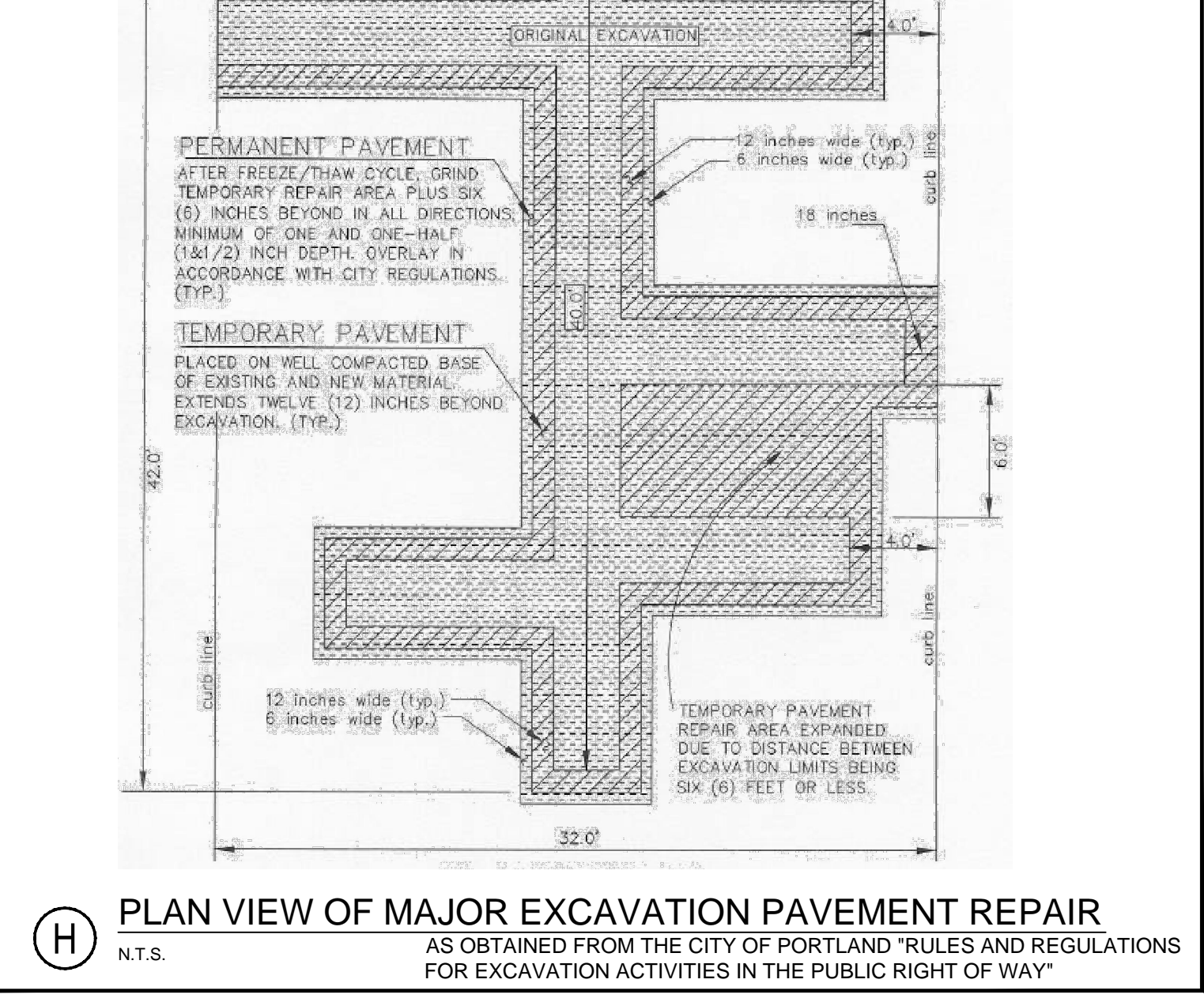
**J** PLAN VIEW OF MINOR EXCAVATION PAVEMENT REPAIR  
N.T.S. AS OBTAINED FROM THE CITY OF PORTLAND 'RULES AND REGULATIONS FOR EXCAVATION ACTIVITIES IN THE PUBLIC RIGHT OF WAY'



**C** BITUMINOUS SIDEWALK  
N.T.S. AS OBTAINED FROM THE CITY OF PORTLAND 'TECHNICAL MANUAL'



**F** PREFERRED SIDEWALK RAMP AT INTERSECTION  
N.T.S. AS OBTAINED FROM THE CITY OF PORTLAND 'TECHNICAL MANUAL'




**K** BIKE HITCH MOUNTING DETAIL  
N.T.S. SEE SHEET C-3.0 FOR QUANTITY & LAYOUT

PRELIMINARY - NOT FOR CONSTRUCTION

REV	DATE	DESCRIPTION
5	04.15.15	REVISED PER STAFF COMMENTS & RESUBMITTED TO CITY
4	02.06.15	SUBMITTED FINAL SITE PLAN APPLICATION TO CITY
3	07.08.14	REVISED PER ENGINEERING PEER REVIEW COMMENTS AND RESUBMITTED TO CITY
2	06.12.14	REVISED PER PLANNING REVIEW STAFF COMMENTS AND RESUBMITTED TO CITY
1	05.05.14	SUBMITTED TO CITY

PROJECT	16 MIDDLE STREET PORTLAND, MAINE
SHEET TITLE	PAVEMENT, CURB & SIDEWALK DETAILS
CLIENT	BATEMAN PARTNERS LLC

DRAWN:	CDD	DATE:	MAY 2014
DESIGNED:	JAL	SCALE:	N.T.S.
CHECKED:	JAL	JOB NO.:	SP-M150
FILE NAME:	SP-M150-DET	SHEET	C-6.0



R:\SP-M150-India & Middle Sts\Cadd\Permit Set\dwg\SP-M150-DET.dwg, C-6.0 MIDDLE ST., 4/14/2015 4:57:07 PM, dube, c. 1:1