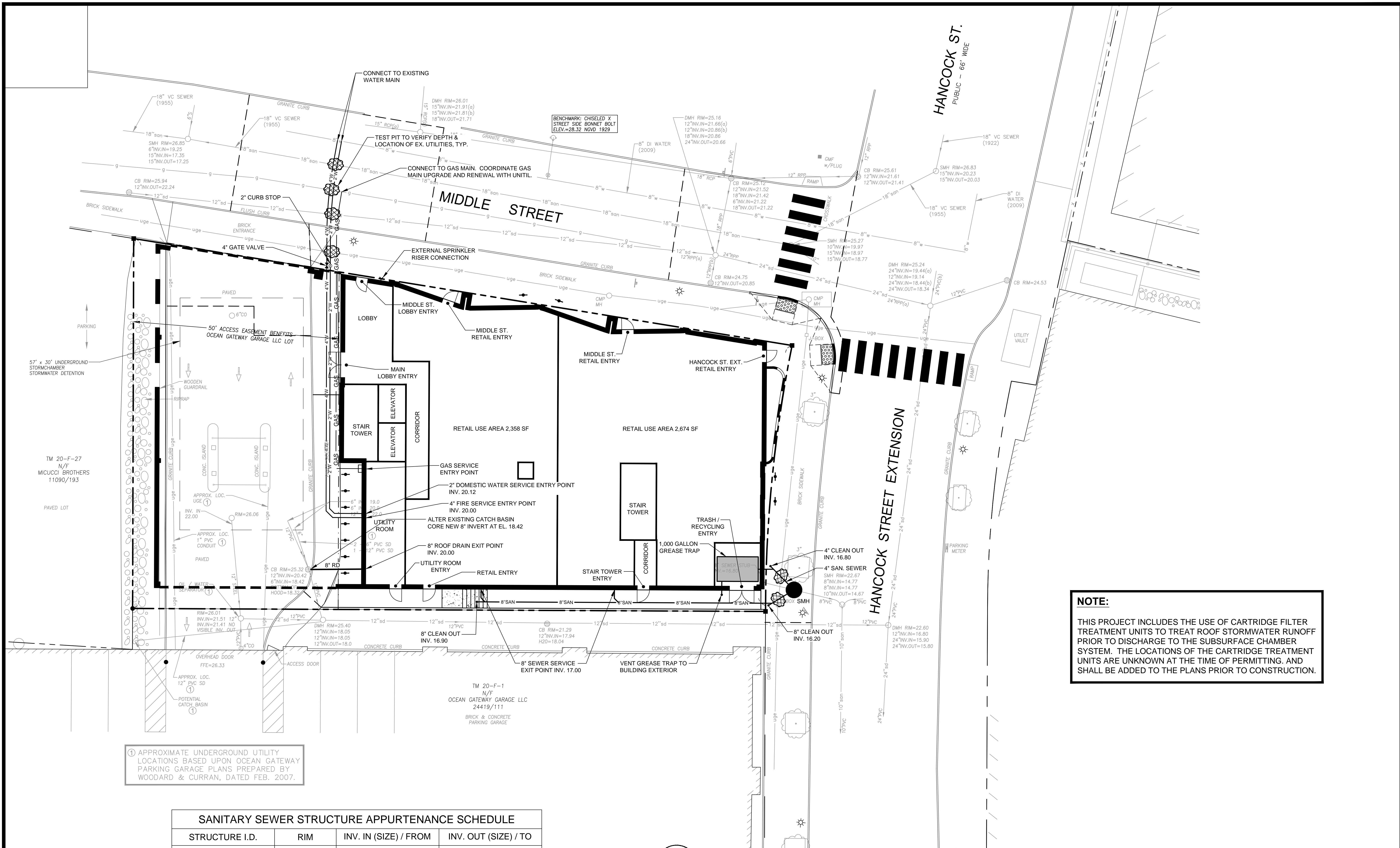


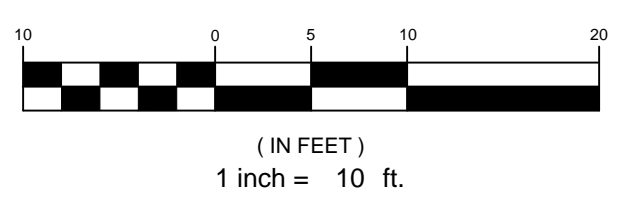

R:\SP\M150 India & Middle St\CAD\Permit Set\dwg\SP-M150-UTILITY PLAN.dwg, C-5.0 MIDDLE ST. 4/15/2015 11:30:44 AM, dube_c, 1:1



① APPROXIMATE UNDERGROUND UTILITY LOCATIONS BASED UPON OCEAN GATEWAY PARKING GARAGE PLANS PREPARED BY WOODARD & CURRAN, DATED FEB. 2007.


SANITARY SEWER STRUCTURE APPURTENANCE SCHEDULE			
STRUCTURE I.D.	RIM	INV. IN (SIZE) / FROM	INV. OUT (SIZE) / TO
SMH 1	23.25	16.00 (8") / BLDG. 16.30 (4") / GREASE TRAP	15.90* (8") / EX. SMH
GREASE TRAP	23.50	17.25 (4") / BLDG.	17.00 (4") / SMH 1

*MATCH EXISTING SEWER STUB INVERTS - TEST PIT TO VERIFY PRIOR TO ORDERING STRUCTURE.



PRELIMINARY - NOT FOR CONSTRUCTION

REV	DATE	DESCRIPTION
5	02.06.15	SUBMITTED FINAL SITE PLAN APPLICATION TO CITY
4	07.22.14	REVISED GAS AND WATER SERVICE LOCATIONS TO AVOID CONFLICT WITH BUILDING STRUCTURE
3	07.08.14	REVISED PER ENGINEERING PEER REVIEW COMMENTS AND RESUBMITTED TO CITY
2	06.12.14	REVISED PER PLANNING REVIEW STAFF COMMENTS AND RESUBMITTED TO CITY
1	05.05.14	SUBMITTED TO CITY



PROJECT	16 MIDDLE STREET PORTLAND, MAINE
SHEET TITLE	UTILITY PLAN
CLIENT	BATEMAN PARTNERS LLC

DRAWN: CDD	DATE: MAY 2014
DESIGNED: JAL	SCALE: 1" = 10'
CHECKED: JAL	JOB NO. SP-M150
FILE NAME: SP-M150-UTILITY PLAN	
SHEET C-5.0	