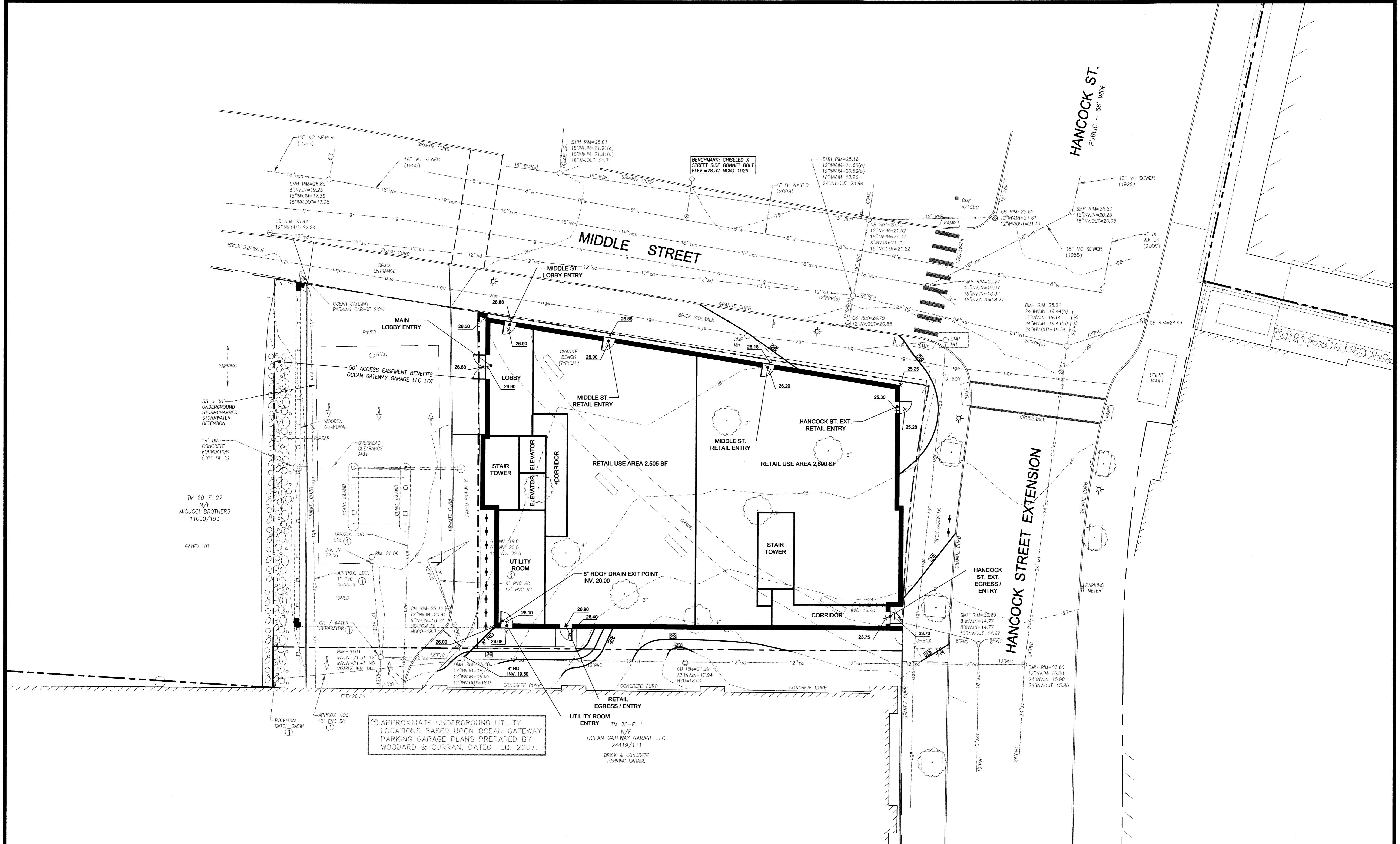


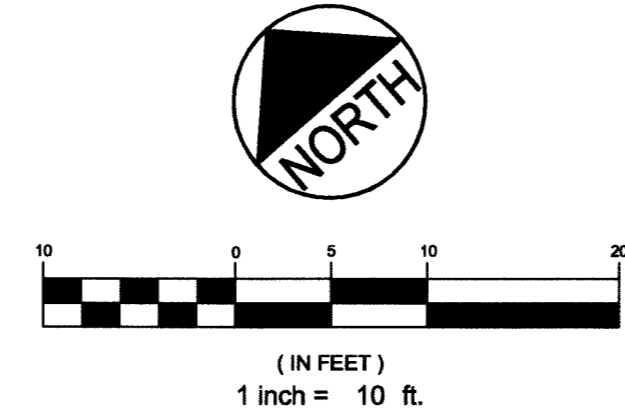
R:\SP-M150 India & Middle St\Cadd\Permit Set\dwg\SP-M150-GRADING & DRAINAGE.dwg, C-4.0 GRADING-MIDDLE, 5/1/2014 2:38:11 PM, Dub, C, 1:1

PRELIMINARY - NOT FOR CONSTRUCTION

R:\SP-M150 India & Middle St\Cadd\Permit Set\dwg\SP-M150-GRADING & DRAINAGE.dwg, C-4.0 GRADING-MIDDLE, 5/1/2014 2:38:11 PM, Dub, C, 1:1

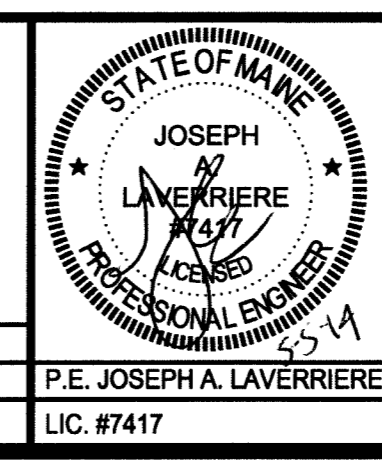


① APPROXIMATE UNDERGROUND UTILITY LOCATIONS BASED UPON OCEAN GATEWAY PARKING GARAGE PLANS PREPARED BY WOODARD & CURRAN, DATED FEB. 2007.



REV	DATE	DESCRIPTION
1	05.05.14	SUBMITTED TO CITY

REV	DATE	DESCRIPTION



PROJECT
**16 MIDDLE STREET
 PORTLAND, MAINE**

SHEET TITLE
GRADING & DRAINAGE PLAN

CLIENT
BATEMAN PARTNERS LLC

FST **FAY, SPOFFORD & THORNDIKE**
 ENGINEERS · PLANNERS · SCIENTISTS
 778 MAIN ST, SUITE B, SOUTH PORTLAND, ME 04106

DRAWN: CDD	DATE: MAY 2014
DESIGNED: JAL	SCALE: 1" = 10'
CHECKED: JAL	JOB NO. SP-M150
FILE NAME: SP-M150-GRADING & DRAINAGE	SHEET C-4.0