

## GENERAL NOTES:

- THIS PROJECT IS SUBJECT TO THE TERMS AND CONDITIONS OF ALL REGULATIONS ADMINISTERED BY THE LOCAL UTILITY COMPANIES AND THE CITY OF PORTLAND.
- THE CONTRACTOR SHALL REFER TO THE ARCHITECTURAL PLANS FOR EXACT LOCATIONS AND DIMENSIONS OF THE ENTRANCES, EXITS, PRECISE BUILDING DIMENSIONS, AND EXACT BUILDING UTILITY ENTRANCE POINTS.
- ALL REQUIRED AND NECESSARY INSPECTIONS AND/OR CERTIFICATIONS REQUIRED BY CODES AND/OR UTILITY SERVICE COMPANIES SHALL BE PERFORMED PRIOR TO ANNOUNCED BUILDING POSSESSION AND THE FINAL SERVICE CONNECTIONS.
- THE CONTRACTOR IS SPECIFICALLY CAUTIONED THAT THE LOCATION AND/OR THE ELEVATION OF THE EXISTING UTILITIES AS SHOWN ON THESE PLANS IS BASED ON RECORDS OF THE VARIOUS UTILITY COMPANIES AND, WHERE POSSIBLE, MEASUREMENTS TAKEN IN THE FIELD. THIS INFORMATION IS NOT TO BE RELIED ON AS BEING EXACT OR COMPLETE. THE CONTRACTOR MUST CALL THE APPROPRIATE UTILITY COMPANY AND DIG SAFE (1-888-DIGSAFE). IT SHALL BE THE RESPONSIBILITY OF THE CONTRACTOR TO RELOCATE ALL EXISTING UTILITIES WHICH CONFLICT WITH THE PROPOSED IMPROVEMENTS SHOWN ON THE PLANS, AT NO EXTRA EXPENSE TO THE OWNER.
- MAINTENANCE OF EROSION CONTROL MEASURES IS OF PARAMOUNT IMPORTANCE TO THE OWNER AND THE CONTRACTOR IS RESPONSIBLE FOR COMPLYING WITH ALL EROSION CONTROL MEASURES SHOWN ON THE PLANS. ADDITIONAL EROSION CONTROL MEASURES SHALL BE INSTALLED IF DEEMED NECESSARY BY ONSITE INSPECTIONS OF THE OWNER OR THEIR REPRESENTATIVES AT NO ADDITIONAL COST TO THE OWNER.
- ALL MATERIAL SCHEDULES SHOWN ON THE PLANS ARE FOR GENERAL INFORMATION ONLY. THE CONTRACTOR SHALL PREPARE HIS OWN MATERIAL SCHEDULES BASED UPON HIS PLAN REVIEW. ALL SCHEDULES SHALL BE VERIFIED IN THE FIELD BY THE CONTRACTOR PRIOR TO ORDERING MATERIALS OR PERFORMING WORK.
- ALL MATERIALS AND CONSTRUCTION METHODS SHALL CONFORM TO PROJECT CONTRACT SPECIFICATIONS, AND THE CITY OF PORTLAND TECHNICAL MANUAL STANDARDS, WHICHEVER IS MORE STRINGENT.
- TOPOGRAPHIC AND BOUNDARY SURVEY INFORMATION WAS PROVIDED BY OWEN HASKELL, INC. BENCHMARK = CHSELED X STREET SIDE HYDRANT BONNET BOLT ON MIDDLE STREET, ELEVATION 28.32. N5VD 1929 DATUM.
- FEMA MAP COMMUNITY PANEL NUMBER 2300510014B. THE SITE IS LOCATED IN A C ZONE.
- THE PROPERTY SHOWN ON THIS PLAN MAY BE DEVELOPED AND USED ONLY AS DEPICTED IN THIS APPROVED PLAN. ALL ELEMENTS AND FEATURES OF THE PLAN AND ALL THE PROPERTY WHICH APPEARS IN THE RECORD OF THE PLANNING BOARD PROCEEDINGS ARE CONDITIONS OF THE APPROVAL. NO CHANGE FROM THE CONDITIONS OF APPROVALS IS PERMITTED UNLESS AN AMENDED PLAN IS FIRST SUBMITTED TO AND APPROVED BY THE PLANNING AUTHORITY.
- ALL SIGNAGE SHALL CONFORM TO THE STANDARDS FOR SIZE, HEIGHT, LOCATION AND REFLECTIVITY SET FORTH IN THE MANUAL ON UNIFORM TRAFFIC CONTROL DEVICES (MUTCD).
- ALL CURB SHALL CONFORM TO THE FOLLOWING SPECIFICATIONS AS NOTED ON THE PLANS: GRANITE AND BITUMINOUS CONCRETE CURB SHALL MEET THE REQUIREMENTS OF MAINE DEPARTMENT OF TRANSPORTATION SPECIFICATIONS 609.03 AND 609.04 AND CITY OF PORTLAND TECHNICAL STANDARDS.
- ALL DIMENSIONING UNLESS OTHERWISE NOTED IS TO THE FACE OF CURB OR FACE OF BUILDING.
- THE FACILITY IS SERVICED BY PUBLIC WATER, SEWER, NATURAL GAS AND OVERHEAD POWER. THE PROJECT INCLUDES UPDATES TO THE POWER SERVICE INCLUDING THE INSTALLATION OF NEW UNDERGROUND SYSTEM. SEE SITE ELECTRICAL PLANS FOR DETAILS.
- THE CONTRACTOR IS REQUIRED TO NOTIFY THE CITY OF PORTLAND PUBLIC WORKS INSPECTION SERVICES DIVISION (874-9300 EXT. 8838), CODE ENFORCEMENT OFFICE AND DEVELOPMENT REVIEW COORDINATOR IN WRITING THREE (3) DAYS PRIOR TO THE BEGINNING OF CONSTRUCTION. A PRE-CONSTRUCTION MEETING MAY BE REQUIRED TO INCLUDE THE PUBLIC WORKS AUTHORITY OR DEVELOPMENT REVIEW COORDINATOR.
- AN APPROVED SET OF PLANS AND ALL APPLICABLE PERMITS MUST BE AVAILABLE AT THE CONSTRUCTION SITE.
- WARNING SIGNS, MARKERS, BARRICADES OR FLAGMEN MUST BE EMPLOYED ON ADJACENT STREETS AS NECESSARY. THE CONTRACTOR SHALL COORDINATE AND SEEK APPROVAL FROM THE PUBLIC SERVICE DIVISION FOR THE PLACEMENT/PARKING OF EQUIPMENT WITHIN THE PUBLIC RIGHT OF WAY.
- CONSTRUCTION DEBRIS SHALL BE CONTAINERIZED AND DISPOSED OF IN ACCORDANCE WITH THE CITY OF PORTLAND'S SOLID WASTE ORDINANCE CHAPTER 12. ALL DEMOLITION MATERIAL FROM THE PROJECT SITES SHALL BE TAKEN TO THE RIVERSIDE RECYCLING FACILITY OR AS OTHERWISE DIRECTED PENDING THE RESULTS OF A HAZARDOUS BUILDING MATERIALS SURVEY AS AUTHORIZED AND COORDINATED BY THE OWNER. ALL SALVAGED MATERIAL WITHIN THE PUBLIC R.O.V. (SIDEWALKS, BRICKS, GRANITE CURB) NOT REUSED SHALL BE DISPOSED OF AS DIRECTED BY THE PORTLAND PUBLIC SERVICES DEPARTMENT AT NO EXTRA COST TO THE OWNER.
- ANY DAMAGE TO PUBLIC OR PRIVATE PROPERTY RESULTING FROM CONSTRUCTION ACTIVITIES SHALL BE REPAIRED BY THE CONTRACTOR AT THEIR EXPENSE.
- PROPERTY MARKERS AND STREET LINE MONUMENTS SHALL BE PROPERLY PROTECTED AT ALL TIMES DURING CONSTRUCTION TO INSURE INTEGRITY. IF DISTURBED THEY SHALL BE REPLACED BY A SURVEYOR REGISTERED IN THE STATE OF MAINE AT THE CONTRACTOR EXPENSE.
- THE OWNER SHALL BE RESPONSIBLE TO COORDINATE THE PERFORMANCE OF A HAZARDOUS MATERIALS INSPECTION OF THE PROPERTY.
- A STREET OPENING PERMIT MUST BE OBTAINED FROM THE CITY OF PORTLAND PUBLIC WORKS DEPARTMENT PRIOR TO BEGINNING ANY WORK WITHIN THE CITY RIGHT-OF-WAY. ALL WORK WITHIN THE PUBLIC RIGHT OF WAY SHALL BE COMPLETED IN CONFORMANCE TO THE CITY'S RULES AND REGULATIONS FOR EXCAVATION ACTIVITIES IN PUBLIC RIGHT OF WAYS.
- CONTRACTOR MUST MAINTAIN THROUGH TRAFFIC ON ADJACENT STREETS AT ALL TIMES.
- ALL METHODS AND MATERIALS USED IN THE CONSTRUCTION OF THE IMPROVEMENTS IDENTIFIED HEREIN SHALL CONFORM TO THE CITY OF PORTLAND CONSTRUCTION AND TECHNICAL STANDARDS AND SPECIFICATIONS AND/OR CURRENT MDOT STANDARDS AND SPECIFICATIONS, WHICHEVER IS MORE STRINGENT.
- SITE WORK FOR BUILDING SHALL INCLUDE GRADING THE BUILDING PAD AREA (DEFINED AS THE BUILDING FOOTPRINT PLUS 5'-0" BEYOND THE EXTERIOR WALL) TO A GRADE 18" BELOW THE GROUND FLOOR FINISH ELEVATION. ALL WORK SHALL INCLUDE EXCAVATION (INCLUDING ROCK REMOVAL AND EXISTING FOUNDATION DEMOLITION) AND BACKFILL OF ALL FOOTINGS AND FOUNDATIONS, INSTALLATION OF PERIMETER FOUNDATION DRAINS, EXCAVATION AND BACKFILL OF ALL UNDERSLAB UTILITIES AND PLACEMENT OF ALL AGGREGATES BELOW THE FLOOR SLAB AND ADJACENT THE FOUNDATION WALLS IN ACCORDANCE WITH THE CONTRACT PLANS AND SPECIFICATIONS, (SEE ARCHITECTURAL AND STRUCTURAL PLANS FOR ADDITIONAL DETAILS PERTAINING TO ANY BUILDING RELATED FOUNDATION WORK).
- RECORD DRAWINGS REQUIRE ALL BURIED UTILITIES INCLUDING, BUT NOT LIMITED TO, BENDS, APPURTENANCES, AND OTHER FEATURES TO BE LOCATED BY COORDINATE INFORMATION TO BE RECORDED BY THE CONTRACTOR AND SUPPLIED TO THE OWNER AT THE END OF THE PROJECT.
- THE CONTRACTOR SHALL REFER TO THE ARCHITECTURAL DRAWINGS PREPARED BY ARCHETYPE ARCHITECTS FOR EXACT LOCATIONS AND DIMENSIONS OF THE ENTRANCES, PAVING, EXIT PORCHES, PRECISE BUILDING DIMENSIONS AND EXACT BUILDING UTILITY ENTRANCE POINTS.
- ALL REQUIRED AND NECESSARY INSPECTIONS AND/OR CERTIFICATIONS REQUIRED BY CODES AND/OR UTILITY SERVICE COMPANIES SHALL BE PERFORMED PRIOR TO ANNOUNCED BUILDING POSSESSION AND THE FINAL SERVICE CONNECTIONS.
- CONTRACTORS SHALL NOTIFY OPERATORS WHO MAINTAIN UNDERGROUND UTILITIES IN THE AREA OF PROPOSED EXCAVATION OR BLASTING AT LEAST THREE (3) BUT NOT MORE THAN (30) DAYS PRIOR TO COMMENCEMENT OF EXCAVATION OR DEMOLITION. CONTRACTORS SHALL BE RESPONSIBLE FOR COMPLIANCE WITH THE REQUIREMENTS OF 23 MRS.A 3360-A.

## PERMITTING NOTES:

- THIS PROJECT IS SUBJECT TO THE TERMS AND CONDITIONS OF THE SITE PLAN REVIEW PERMIT FROM THE CITY OF PORTLAND WHICH WILL BE MADE A PART OF THE CONTRACT BID DOCUMENTS. THE CONSTRUCTION WILL BE GOVERNED BY THE ZONING ORDINANCES WHICH ARE AVAILABLE FOR VIEWING AT THE OFFICE OF THE ENGINEER OR THE MUNICIPAL OFFICE.

## SUBDIVISION REVIEW:

THE PLANNING BOARD VOTED UNANIMOUSLY (6-0, BOEPPLE ABSENT) THAT THE PLAN IS IN CONFORMANCE WITH THE SUBDIVISION STANDARDS OF THE LAND USE CODE, SUBJECT TO THE FOLLOWING CONDITIONS OF APPROVAL:

- THE FINAL PLAT AND/OR CONDOMINIUM PLAT, ALONG WITH ACCOMPANYING CONDOMINIUM DOCUMENTS, SHALL BE SUBMITTED FOR REVIEW AND APPROVAL BY THE PLANNING AUTHORITY, DEPARTMENT OF PUBLIC SERVICES, AND ASSOCIATE CORPORATION COUNSEL PRIOR TO RECORDING.
- THAT THE FOLLOWING SHALL BE FINALIZED TO THE SATISFACTION OF THE CORPORATION COUNSEL PRIOR TO THE ISSUANCE OF A CERTIFICATE OF OCCUPANCY:
  - PUBLIC ACCESS
  - BUILDING FOOTING EASEMENTS
  - STORMWATER MANAGEMENT AGREEMENT
- THE RECORDING PLAT SHALL DEPICT THE BUILDING FOUNDATION AND UTILITY EASEMENTS.
- THE FOUR PROPERTY CORNERS SHALL HAVE PROPERTY PINS SET BY A REGISTERED LAND SURVEYOR PRIOR TO ISSUANCE TO THE CERTIFICATE OF OCCUPANCY.
- THE RECORDING PLAT SHALL BE REVISED NOTING ALL WAIVERS AND CONDITIONS FOR REVIEW AND APPROVAL BY THE PLANNING AUTHORITY PRIOR TO RECORDING. ALL WAIVERS SHALL BE RECORDED WITHIN 90 DAYS OF THE PLANNING BOARD APPROVAL.

## SITE PLAN REVIEW:

THE PLANNING BOARD VOTED UNANIMOUSLY (6-0, BOEPPLE ABSENT) THAT THE PLAN IS IN CONFORMANCE WITH THE SITE PLAN STANDARDS OF THE LAND USE CODE, SUBJECT TO THE FOLLOWING CONDITIONS OF APPROVAL:

- THE APPLICANT SHALL CONDUCT A TRAFFIC MONITORING STUDY FOLLOWING PROJECT OCCUPANCY AT THE SUBJECT INTERSECTION AS IT RELATES TO INSTALLATION OF AN ALL-WAY STOP CONTROLLED INTERSECTION. THE APPLICANT SHALL ALSO CONTRIBUTE \$5,000.00 TOWARDS FUTURE MULTI-MODAL IMPROVEMENTS AT THE SUBJECT INTERSECTION PRIOR TO THE ISSUANCE OF A BUILDING PERMIT.
- THE APPLICANT HAS NOTED THAT A PATTERN OF ANGLE COLLISIONS WAS IDENTIFIED. THE APPLICANT SHALL PROVIDE RECOMMENDATIONS AS IT RELATES TO MITIGATING THE NOTED CRASH PATTERN PRIOR TO THE ISSUANCE OF A CERTIFICATE OF OCCUPANCY. THE APPLICANT SHALL BE RESPONSIBLE FOR ALL COSTS ASSOCIATED WITH IMPLEMENTATION OF THE MITIGATION STRATEGY, IF IDENTIFIED.
- THE APPLICANT SHALL BE RESPONSIBLE FOR CONDUCTING AN ANNUAL SURVEY AND THE TRAFFIC DEMAND PLAN BE ADJUSTED AS NECESSARY.
- THE CONSTRUCTION MANAGEMENT PLAN SHALL INCLUDE THE FINAL DETAILS OF THE TEMPORARY BARRIER PROTECTED SIDEWALK TO BE APPROVED BY THE DEPARTMENT OF PUBLIC SERVICES PRIOR TO ISSUANCE OF A BUILDING PERMIT. THIS TEMPORARY SIDEWALK SHALL BE ADA COMPLIANT AND SHALL HAVE MUTCD COMPLIANT SIGNAGE.
- THE APPLICANT AND ALL ASSIGNS SHALL COMPLY WITH THE CONDITIONS OF CHAPTER 32 STORMWATER INCLUDING ARTICLE III, POST-CONSTRUCTION STORM WATER MANAGEMENT, WHICH SPECIFIES THE ANNUAL INSPECTIONS AND REPORTING REQUIREMENTS. THE DEVELOPER/CONTRACTOR/SUBCONTRACTOR MUST COMPLY WITH CONDITIONS OF THE SUBMITTED STORMWATER MANAGEMENT AND STORMWATER POLLUTION PREVENTION PLANS (DATED JULY 2014 AND REVISED APRIL 2015) AND THE APPROVED PLANS, AND MEET CITY STANDARDS AND STATE GUIDELINES.
- THE APPLICANT SHALL SUBMIT A SANITARY SEWER CAPACITY LETTER FROM THE DEPARTMENT OF PUBLIC SERVICES CONFIRMING THAT THE SEWER SYSTEM HAS SUFFICIENT CAPACITY, PRIOR TO THE ISSUANCE OF BUILDING PERMIT.
- ALL HVAC SYSTEMS AND EXTERNAL MECHANICAL EQUIPMENT SHALL MEET THE MAXIMUM ALLOWABLE NOISE REQUIREMENTS OF THE ZONE; EACH UNIT SHALL SUBMIT DOCUMENTATION OF DBA OUTPUT TO CONFIRM COMPLIANCE OF BOTH THE UNIT AND THE BUILDING IN RESPECT OF RATED NOISE LEVELS AND CUMULATIVE NOISE LEVELS, TO THE SATISFACTION OF THE ZONING ADMINISTRATOR PRIOR TO THE ISSUANCE OF A BUILDING PERMIT FOR THAT UNIT.
- THE BICYCLE RACKS SHALL MEET CITY'S TECHNICAL STANDARDS TO BE LOCATED IN THE RIGHT-OF-WAY.
- THE PROJECT IS EXACTLY MEETING THE MAXIMUM 65' BUILDING HEIGHT; THE ARCHITECT SHALL CONFIRM THE HEIGHT OF THE PROPOSED BUILDING PRIOR TO ANY FINAL CERTIFICATE OF OCCUPANCY.




































## GRADING AND DRAINAGE NOTES:

- ALL STORM DRAIN PIPE SHALL BE SMOOTH BORE INTERIOR PROVIDING A MANNINGS ROUGHNESS COEFFICIENT OF  $n = 0.015$  OR LESS. UNLESS A SPECIFIC PIPE MATERIAL IS CALLED FOR ON THE CONTRACT DRAWINGS, PVC PIPING SHALL NOT BE USED IN AREAS OF EXPOSED SUNLIGHT.
- SLOPE PROTECTION IS TO BE PROVIDED PER THE DESIGN PLANS AND MAY INCLUDE RIPRAP, SOD OR MULCH.
- THE CONTRACTOR SHALL EXERCISE EXTREME CAUTION DURING EARTHWORK OPERATIONS TO INSURE THAT DISTURBANCE TO ANY STEEP SLOPE AREAS ARE MINIMIZED TO THE EXTENT PRACTICABLE.
- THE CONTRACTOR IS HEREBY CAUTIONED THAT ALL SITE FEATURES SHOWN ARE BASED ON FIELD OBSERVATIONS BY THE SURVEYOR AND BY INFORMATION PROVIDED BY OTHERS. THE INFORMATION IS NOT TO BE RELIED ON AS BEING EXACT OR COMPLETE. THE CONTRACTOR SHALL CONTACT DIG SAFE (1-888-DIGSAFE) AT LEAST THREE (3) BUT NOT MORE THAN THIRTY (30) DAYS PRIOR TO COMMENCEMENT OF EXCAVATION OR DEMOLITION TO VERIFY HORIZONTAL AND VERTICAL LOCATION OF ALL UTILITIES.
- ALL PAVING WITHIN THE PUBLIC R.O.V. SHALL BE PERFORMED IN ACCORDANCE WITH THE CITY OF PORTLAND RULES AND REGULATIONS FOR EXCAVATION ACTIVITIES IN THE PUBLIC R.O.V.
- NO HOLES, TRENCHES OR STRUCTURES SHALL BE LEFT OPEN OVERNIGHT IN ANY EXCAVATION ACCESSIBLE TO THE PUBLIC OR IN PUBLIC RIGHTS-OF-WAY.
- THE CONTRACTOR SHALL TAKE FULL RESPONSIBILITY FOR ANY CHANGES AND DEVIATION OF APPROVED PLANS NOT AUTHORIZED BY THE ARCHITECT/ENGINEER AND/OR CLIENT/OWNER.
- CONTRACTOR SHALL INCORPORATE PROVISIONS AS NECESSARY IN CONSTRUCTION TO PROTECT EXISTING STRUCTURES AND PHYSICAL FEATURES THAT ARE OUTSIDE THE SCOPE OF WORK. THE CONTRACTOR SHALL MAINTAIN SITE STABILITY DURING CONSTRUCTION TO AVOID EROSION AND SEDIMENT TRANSPORT. CONTRACTOR SHALL RESTORE ALL AREAS TO A FINAL STABILIZED CONDITION AS DIRECTED BY DESIGN DRAWINGS.
- CONTRACTOR SHALL VERIFY ALL DIMENSIONS AND CONDITIONS IN THE FIELD PRIOR TO FABRICATION AND ERECTION OF ANY MATERIAL. ANY UNUSUAL CONDITIONS SHALL BE REPORTED TO THE ATTENTION OF THE ENGINEER.
- EXTERIOR GRADES AROUND PROPOSED STRUCTURE SHALL BE COORDINATED WITH FINAL BUILDING PLANS AND PROVIDE FOR ALL ACCESS OPENINGS.
- SUBGRADE FILL PLACED BENEATH ALL PERMANENT PAVEMENT, SIDEWALK OR CONCRETE SURFACES EXCLUDING ANY BUILDING AREAS, SHALL BE GRANULAR BORROW. SUBGRADE FILL PLACED BENEATH ALL LANDSCAPE AREAS EXCEPT THOSE ADJACENT THE FOUNDATION SYSTEMS MAY BE A COMMON BORROW MATERIAL, SUITABLE FOR EMBANKMENT CONSTRUCTION, FREE FROM FROZEN MATERIAL, PERISHABLE RUBBLE, PEAT, ORGANICS, ROCKS LARGER THAN 12" IN DIAMETER, VEGETATION AND OTHER MATERIAL UNSUITABLE FOR ROADWAY AND SUBGRADE CONSTRUCTION. EXCAVATED ON-SITE MATERIALS MAY BE USED FOR FILL PROVIDED THE MATERIAL IS FREE FROM UNSUITABLE MATERIAL DESCRIBED IN THIS NOTE AND UPON APPROVAL OF THE ENGINEER. EXCAVATED ON-SITE MATERIALS MAY NOT BE USED AS COMPACTED STRUCTURAL FILL BENEATH THE BUILDING AREAS OR AS FOUNDATION BACKFILL. GRANULAR BORROW AND COMMON BORROW SHALL COMPLY WITH THE MDOT SPECIFICATIONS.
- ALL FILLS SHALL BE PLACED IN LAYERS NOT MORE THAN 12" LOOSE DEPTH AND COMPACTED BY HEAVY COMPACTION EQUIPMENT. MINIMUM COMPACTION SHALL BE 95% OF MAXIMUM DENSITY ASTM 1557, MODIFIED AND FIELD DENSITY ASTM D2922 (NUCLEAR METHODS).
- THE CONTRACTOR SHALL ANTICIPATE THAT GROUNDWATER WILL BE ENCOUNTERED DURING CONSTRUCTION AND SHALL INCLUDE SUFFICIENT COSTS WITHIN THEIR BID TO PROVIDE DEWATERING AS NECESSARY. NO SEPARATE PAYMENT SHALL BE MADE TO THE CONTRACTOR FOR DEWATERING.

## UTILITY NOTES:

- ALL REQUIRED UTILITIES SERVING THE PROJECT SHALL BE COORDINATED BETWEEN THE SITE WORK CONTRACTOR AND DIVISION 2226 CONTRACTOR(S). THE SITE WORK CONTRACTOR SHALL BE RESPONSIBLE TO EXTEND ALL PROPOSED UTILITIES TO WITHIN FIVE (5) FEET OF THE BUILDING TO A LOCATION COORDINATED WITH THE MECHANICAL AND ELECTRICAL SUBCONTRACTORS. THE BUILDING CONTRACTOR SHALL BE RESPONSIBLE FOR ALL UTILITIES WITHIN FIVE (5) FEET AND INSIDE THE BUILDING OR UNDER SLAB.
- THE CONTRACTOR SHALL COORDINATE THE INSTALLATION OF AND/OR RELOCATION OF OVERHEAD AND UNDERGROUND TELEPHONE WITH FAIRPOINT COMMUNICATIONS. CONTRACTOR SHALL BE RESPONSIBLE FOR CONDUITS, PULL WIRES, TRENCHING AND BACKFILLING NECESSARY TO COMPLETE THE WORK.
- THE CONTRACTOR SHALL COORDINATE THE INSTALLATION OF ELECTRIC SERVICE WITH CENTRAL MAINE POWER; THE TELECOMMUNICATIONS SERVICE WITH FAIRPOINT COMMUNICATIONS AND CABLE SERVICE WITH TIME WARNER CABLE. ALL WORK SHALL CONFORM TO THE PROJECT SPECIFICATIONS OR UTILITY COMPANY STANDARDS, WHICHEVER IS MORE STRINGENT.
- ADJUST ALL MANHOLES, CATCH BASINS, CURB BOXES, ETC. WITHIN LIMITS OF WORK TO FINISH GRADE TO NO ADDITIONAL EXPENSE TO THE OWNER.
- ALL UNDERGROUND CONDUITS SHALL HAVE NYLON PULL ROPES TO FACILITATE PULLING CABLES.
- THE CONTRACTOR SHALL OBTAIN, PAY FOR, AND COMPLY WITH ALL REQUIRED PERMITS, ARRANGE FOR ALL INSPECTIONS, AND SUBMIT COPIES OF ACCEPTANCE CERTIFICATES TO THE OWNER PRIOR TO COMPLETION OF THE PROJECT.
- THE CONTRACTOR SHALL PROVIDE AND INSTALL ALL BOXES, FITTINGS, CONNECTORS, COVER PLATES AND OTHER MISCELLANEOUS ITEMS NOT NECESSARILY DETAILED ON THE DRAWINGS TO RENDER INSTALLATION OF UTILITIES COMPLETE AND OPERATIONAL, AT NO EXTRA EXPENSE TO THE OWNER.
- A 10 FOOT MINIMUM EDGE TO EDGE HORIZONTAL SEPARATION SHALL BE PROVIDED BETWEEN ALL WATER AND SANITARY SEWER LINES. A 12 INCH OUTSIDE TO OUTSIDE VERTICAL SEPARATION SHALL BE PROVIDED AT ALL WATER AND SANITARY SEWER CROSSINGS.
- THE CONTRACTOR SHALL PROVIDE TEMPORARY SERVICES AS REQUIRED TO PROVIDE CONTINUOUS SERVICE TO THE JOBSITE. TEMPORARY SERVICES SHALL COMPLY WITH ALL FEDERAL, STATE, LOCAL AND UTILITY COMPANY STANDARDS. COORDINATE ALL TEMPORARY SERVICES WITH UTILITY COMPANY, OWNER AND AFFECTED BUSINESSES.
- CONTRACTOR SHALL PROVIDE AND INSTALL ALL NECESSARY ELECTRICAL SERVICES IN CONDUIT TO SITE LIGHTING, COMPLYING WITH APPLICABLE CODES. COORDINATE WITH OWNER, SITE ELECTRICAL, ARCHITECTURAL AND CMF PLANS.
- ALL SANITARY SERVICES AND APPURTENANCES SHALL BE CONSTRUCTED IN ACCORDANCE WITH THE CURRENT STANDARDS AND SPECIFICATIONS OF THE CITY OF PORTLAND PUBLIC WORKS DEPARTMENT. ALL SANITARY SERVICES AND APPURTENANCES TO BE ABANDONED SHALL BE PROPERLY RECORDED WITH PORTLAND PUBLIC WORKS ENGINEERING DEPARTMENT. A DIGITAL VIDEOTAPE SHALL BE MADE OF SANITARY SEWER SYSTEMS TO BE UTILIZED PRIOR TO CONSTRUCTION; UPSTREAM PIPES INTENDED FOR ABANDONMENT SHALL BE INSPECTED TO VERIFY THAT THEY NO LONGER SERVE OTHER FACILITIES.

## LEGEND

PROPOSED	EXISTING
 BUILDING	 IRON PIN FOUND (IPF) OR CAPPED IRON ROD FOUND (CIR)
 LANDSCAPING	 ELECTRIC MANHOLE
 EDGE OF PAVEMENT	 CATCH BASIN
 SLIPFORM CONCRETE CURB	 SEWER MANHOLE
 VERTICAL GRANITE CURB	 DRAIN MANHOLE
 BRICK SIDEWALK	 DOWN SPOUT
	 WATER VALVE
	 WATER SHUTOFF
	 UTILITY POLE
	 SIGN
	 ELECTRIC METER
	 GAS METER
	 EDGE OF PAVEMENT
	 CURB (GRANITE, UNLESS NOTED)
	 EDGE OF GRAVEL
	 TREE
	 STUMP
	 EXISTING CONTOUR
	 SPOT GRADE
	 PROPERTY LINE
	 RIGHT OF WAY
	 STORM DRAIN
	 SEWER
	 UNDERGROUND WATER
	 OVERHEAD UTILITY WIRES
	 WOOD STOCKADE FENCE
	 CHAIN LINK FENCE
	 GUARD RAIL
	 EXISTING BUILDING

## EROSION CONTROL NOTES:

- The project site is relatively small and will primarily feature below ground excavation that will result in an internally draining runoff pattern. Nearly the entire project site will be stabilized by rooftop, pavement, or brick sidewalks.
- The primary emphasis of the Erosion and Sedimentation Control Plan to be implemented for this project is as follows:
- Planning the project to provide the ability to capture any eroded materials from the work area on the site.
  - Development of a careful construction sequence.
  - Rapid stabilization of denuded areas to minimize the period of soil exposure.
  - Preventing sediment laden runoff from entering the existing storm drain network on and around the site.
  - Keeping surrounding streets free of mud and dust by regularly sweeping.

### Erosion/Sedimentation Control Devices

As part of the site development the Contractor will implement the following erosion and sediment control devices. These devices shall be installed as indicated on the plans or as described herein. For further reference, see the "Maine Erosion and Sediment Control BMPs" handbook published by the Maine Department of Environmental Protection.

- Siltation fence shall be installed down slope of any disturbed areas to trap runoff-borne sediments until the site is revegetated. The silt fence shall be installed per the detail provided in the plan set and inspected immediately after each rainfall and at least daily during prolonged rainfall. The Contractor shall make repairs immediately if there are any signs of erosion or sedimentation below the fence line. Proper placement of stakes and keying the bottom of the fabric into the ground are critical to the fence's effectiveness. If there are signs of undercutting at the center or the edges, or impounding of large volumes of water behind the fence, the barrier shall be replaced with a stone check dam. The siltation fence shall remain in place and properly maintained until the site is permanently stabilized.
- Catch Basin Inlet Protection: Stone sediment traps or a premanufactured SiltSack™ will be installed at catch basin inlets to prevent silt from entering the storm drain system. Installation details are provided in the plan set. Inlet protection shall remain in place and properly maintained until tributary areas are permanently stabilized.

### Temporary Erosion & Sedimentation Control Measures

Actions must be taken to ensure that activities do not result in erosion of soils or fugitive dust emissions during or after construction. The following are planned as temporary erosion/sedimentation control measures during construction:

- Siltation fence and catch basin inlet protection as described above.
- If operations during wet months result in tracking of mud off the site onto public roads, roads shall be swept at least once a week and prior to significant storm events. Where chronic mud tracking occurs, a stabilized construction entrance should be provided.
- If operations during dry months result in fugitive dust emission, adjacent roads shall be sprayed with water once a week or more frequently, as needed.
- Stabilize with mulch or other non-erodible cover any soils that will not be worked for more than 7 days.
- Liter, construction debris, and chemicals must not be stored in a manner that will create a pollutant source if exposed to stormwater runoff.

### Timing and Sequence of Erosion/Sedimentation Control Measures

The following basic construction sequence shall be required to ensure the effectiveness of the erosion and sedimentation control measures is optimized. Prior to construction, the Contractor shall submit to the Owner a specific construction schedule, which shall be subject to the approval of the Owner.

Note:For all grading activities, the Contractor shall exercise extreme caution not to overexpose the site by limiting the disturbed area.

- Install perimeter siltation fence & catch basin inlet protection. The Contractor must install any added measures which may be necessary to control erosion/sedimentation from the site and fugitive dust emissions dependent upon the actual site and weather conditions.
- Clear and grub the work area for the building, haul off the loam, and excavate for the building foundation.
- Construct the drainage system.
- Install stone and hay bale check dams at any concentrated flow discharge points.
- Install sidewalks and pavement as detailed on the site plans.
- Remove all temporary erosion control devices once the site is stabilized.

### Provisions for Maintenance of the Erosion/Sedimentation Control Features

During construction of the building and associated site development the Contractor shall be required to perform the following:

- Inspection of the project work site on a weekly basis and after each significant rainfall event (0.5 inch or more within any consecutive 24-hour period) during construction until the site has been permanently stabilized. Inspection of the project work site shall include:
  - Identification of proper erosion control measure installation in accordance with the erosion control details or as specified herein.
  - Determine whether each erosion control measure is operating properly. If not, identify damage to the control device and determine remedial measures.
  - Identify areas that appear vulnerable to erosion and determine additional erosion control measures that should be used to improve conditions.
  - Determine the need to sweep adjacent streets or apply water for dust control.
- Accumulated silt/sediment should be removed when the depth of sediment reaches 50 percent of the barrier height. Accumulated silt/sediment should be removed from behind silt fencing when the depth of the sediment reaches 6 inches.
- If inspection of the site indicates a change should be made to the erosion control plan, either to improve effectiveness or correct a site-specific deficiency, the inspector shall immediately implement the corrective measure and notify the owner of the change.
- The Contractor shall keep a log (report) summarizing the inspections and any corrective action taken. The log must include the name(s) and qualifications of the person making the inspections, the date(s) of the inspections, and major observations about the operation and maintenance of erosion and sedimentation controls, materials storage areas, and vehicles access points to the parcel. Major observations must include BMPs that need maintenance, BMPs that failed to operate as designed or proved inadequate for a particular location, and location(s) where additional BMPs are needed. For each BMP requiring maintenance, BMP needing replacement, and location needing additional BMPs, note in the log the corrective action taken and when it was taken.


The log must be made accessible to the Owner and regulatory staff, and a copy must be provided upon request.

- Once the site has been permanently stabilized, the temporary erosion control measures should be removed.

## CONSTRUCTION MANAGEMENT NOTES:

- ALL CONSTRUCTION SHALL COMPLY WITH 2009 NFPA 1 CHAPTER 16 SAFE GUARDS DURING BUILDING CONSTRUCTION, ALTERATION AND DEMOLITION OPERATIONS.
- ANY CUTTING AND WELDING WORK PERFORMED ONSITE SHALL REQUIRE A "HOT WORK" PERMIT FROM THE PORTLAND FIRE DEPARTMENT.
- THE GENERAL CONTRACTOR SHALL POST EMERGENCY CONTACT INFORMATION ON THE PROJECT SITE PROPERTY DURING CONSTRUCTION IN THE EVENT OF AN AFTER HOURS EMERGENCY. THIS CONTACT INFORMATION SHALL ALSO BE PROVIDED TO THE PORTLAND FIRE DEPARTMENT.
- IF THE SITE IS SECURED BY TEMPORARY OR PERMANENT FENCING WITH LOCKED GATES, THEN THE APPLICANT OR ASSIGNED REPRESENTATIVE SHALL PURCHASE A KNOX PADLOCK FROM THE PORTLAND FIRE DEPARTMENT TO ALLOW ACCESS BY THE PORTLAND FIRE DEPARTMENT.
- STREETS SHALL MAINTAIN A 20' WIDTH FOR FIRE DEPARTMENT ACCESS AT ALL TIMES.
- FIRE HYDRANTS SHALL NOT BE BLOCKED OR ENCLOSED BY FENCING. A 3' CLEARANCE SHALL BE MAINTAINED AT ALL TIMES AROUND FIRE HYDRANTS.

8	06.03.16	ISSUED FOR CONSTRUCTION
7	05.24.16	90% CD PACKAGE
6	02.15.16	50% CD PACKAGE
5	04.15.15	REVISED PER STAFF COMMENTS & RESUBMITTED TO CITY
4	02.06.15	SUBMITTED FINAL SITE PLAN APPLICATION TO CITY
3	07.08.14	REVISED PER ENGINEERING PEER REVIEW COMMENTS AND RESUBMITTED TO CITY
2	06.12.14	REVISED PER PLANNING REVIEW STAFF COMMENTS AND RESUBMITTED TO CITY
1	05.05.14	SUBMITTED TO CITY
REV	DATE	DESCRIPTION



PROJECT	16 MIDDLE STREET PORTLAND, MAINE	
SHEET TITLE	GENERAL NOTES & LEGEND	
CLIENT	16 MIDDLE STREET ASSOCIATES LLC	
DRAWN:	CDD	DATE: MAY 2014
DESIGNED:	SRB	SCALE: ---
CHECKED:	SRB	JOB NO. 195350140
FILE NAME:	SP-M150-GEN	
SHEET	C-1.1	

## \*ZONING SUMMARY TABLE:

### B-5b Urban Commercial Mixed Use Zone Dimensional Requirements

Standard	B-5b Requirement	16 Middle Street
Minimum Lot Size	None	12,116 s.f.
Minimum Frontage	None	162.25' Middle Street
Minimum Front Yard	None	0.00' Middle Street
Minimum Side Yard	None	0.40' Hancock Street
Minimum Rear Yard	None	5.00'
Maximum Front Yard	10'	0.00'
Maximum Lot Coverage	100%	88%
Maximum Building Height	65'	65'
Parking Retail Use	1 space per 200 s.f. of first floor area in excess of 2,000 s.f. not used for bulk storage	5,032 s.f. on first floor 16 parking spaces
Parking Office Use	1 space per 400 s.f.	39,526 s.f. 99 parking spaces

\* Changed to India Street Form Based Zoning Post-Permitting