



Jeff Levine, AICP, Director
Planning & Urban Development Department


Electronic Signature and Fee Payment Confirmation

Notice: Your electronic signature is considered a legal signature per state law.

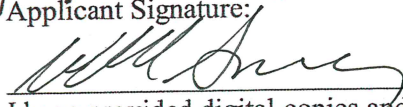
By digitally signing the attached document(s), you are signifying your understanding this is a legal document and your electronic signature is considered a **legal signature** per Maine state law. You are also signifying your intent on paying your fees by the opportunities below.

I, the undersigned, intend and acknowledge that no Site Plan or Historic Preservation Applications can be reviewed until payment of appropriate application fees are **paid in full** to the Inspections Office, City of Portland Maine by method noted below:

- Within 24-48 hours, once my complete application and corresponding paperwork has been electronically delivered, I intend to **call the Inspections Office** at 207-874-8703 and speak to an administrative representative and provide a credit/debit card over the phone.
- Within 24-48 hours, once my application and corresponding paperwork has been electronically delivered, I intend to **call the Inspections Office** at 207-874-8703 and speak to an administrative representative and provide a credit/debit card over the phone.
- I intend to deliver a payment method through the U.S. Postal Service mail once my application paperwork has been electronically delivered.


Applicant Signature:

1/5/15
Date:


I have provided digital copies and sent them on:

1/5/15
Date:

NOTE: All electronic paperwork must be delivered to buildinginspections@portlandmaine.gov or by physical means i.e. a thumb drive or CD to the Inspections Office, City Hall, 3rd Floor, Room 315.



Level III – Preliminary and Final Site Plans Development Review Application Portland, Maine

Planning and Urban Development Department
Planning Division

Portland's Planning and Urban Development Department coordinates the development review process for site plan, subdivision and other applications under the City's Land Use Code. Attached is the application form for a Level III: Preliminary or Final Site Plan. Please note that Portland has delegated review from the State of Maine for reviews under the Site Location of Development Act, Chapter 500 Stormwater Permits, and Traffic Movement Permits.

Level III: Site Plan Development includes:

- New structures with a total floor area of 10,000 sq. ft. or more except in Industrial Zones.
- New structures with a total floor area of 20,000 sq. ft. or more in Industrial Zones.
- New temporary or permanent parking area(s) or paving of existing unpaved parking areas for more than 75 vehicles.
- Building addition(s) with a total floor area of 10,000 sq. ft. or more (cumulatively within a 3 year period) except in Industrial Zones.
- Building addition(s) with a total floor area of 20,000 sq. ft. or more in Industrial Zones.
- A change in the use of a total floor area of 20,000 sq. ft. or more in any existing building (cumulatively within a 3 year period).
- Multiple family development (3 or more dwelling units) or the addition of any additional dwelling unit if subject to subdivision review.
- Any new major or minor auto business in the B-2 or B-5 Zone, or the construction of any new major or minor auto business greater than 10,000 sq. ft. of building area in any other permitted zone.
- Correctional prerelease facilities.
- Park improvements: New structures greater than 10,000 sq. ft. and/or facilities encompassing 20,000 sq. ft. or more (excludes rehabilitation or replacement of existing facilities); new nighttime outdoor lighting of sports, athletic or recreation facilities not previously illuminated.
- Land disturbance of 3 acres or more (includes stripping, grading, grubbing, filling or excavation).

Portland's development review process and requirements are outlined in the Land Use Code (Chapter 14) which is available on our website:

Land Use Code: <http://me-portland.civicplus.com/DocumentCenter/Home/View/1080>

Design Manual: <http://me-portland.civicplus.com/DocumentCenter/View/2355>

Technical Manual: <http://me-portland.civicplus.com/DocumentCenter/View/2356>

Planning Division

Fourth Floor, City Hall
389 Congress Street
(207) 874-8719

Office Hours

Monday thru Friday
8:00 a.m. – 4:30 p.m.

PROJECT NAME: 31 Fore Street Redevelopment

PROPOSED DEVELOPMENT ADDRESS:

31 Fore Street

PROJECT DESCRIPTION:

The urban infill development will include the removal of the existing building and construction of a 4-unit building with parking located below the building.

CHART/BLOCK/LOT: 16-J-26

PRELIMINARY PLAN
FINAL PLAN

1/5/16 (date)
3/1/16 (date)

CONTACT INFORMATION:

Applicant – must be owner, Lessee or Buyer Name: Bob & Carrie LeBlanc Business Name, if applicable: Peninsula Property Development Address: 59 Moody Street City/State : Portland, Maine Zip Code: 04101	Applicant Contact Information Work # Home# Cell # (207) 776-0913 Fax# e-mail: robertleblanc1@me.com
Owner – (if different from Applicant) Name: Address: City/State : Zip Code:	Owner Contact Information Work # Home# Cell # Fax# e-mail:
Agent/ Representative Name: Acorn Engineering, Inc Will Savage Address: 158 Danforth Street City/State : Portland, Maine Zip Code: 04102	Agent/Representative Contact information Work # (207) 775-2655 Cell # (207) 317-1884 e-mail: wsavage@acorn-engineering.com
Billing Information Name: Peninsula Property Development Address: 59 Moody Street City/State : Portland, Maine Zip Code: 04101	Billing Information Work # Cell # (207) 776-0913 Fax# e-mail: robertleblanc1@me.com

Engineer Name: Acorn Engineering, Inc Will Savage Address: 158 Danforth Street City/State : Portland, Maine Zip Code: 04102	Engineer Contact Information Work # (207) 775-2655 Cell # (207) 317-1884 Fax# e-mail: wsavage@acorn-engineering.com
Surveyor Name: Owen Haskell Address: 390 U.S. Route 1 - Unit 10 City/State : Falmouth, Maine Zip Code: 04105	Surveyor Contact Information Work # (207) 774-0424 Cell # Fax# e-mail: ebrewer@owenhaskell.com
Architect Name: Port City Architecture Andrew Hyland Address: 65 Newbury Street City/State : Portland, Maine Zip Code: 04101	Architect Contact Information Work # (20) 761-9000 Cell # Fax# e-mail: andy@portcityarch.com
Attorney Name: Tom Jewell Address: 477 Congress Street City/State : Portland, Maine Zip Code: 04101	Attorney Contact Information Work # (207) 774-6665 Cell # Fax# e-mail: tjewell@jewellbulder.com

APPLICATION FEES:

Check all reviews that apply. (Payment may be made by Credit Card, Cash or Check payable to the City of Portland.)

Level III Development (check applicable reviews) <input checked="" type="checkbox"/> Less than 50,000 sq. ft. (\$500.00) <input type="checkbox"/> 50,000 - 100,000 sq. ft. (\$1,000) <input type="checkbox"/> 100,000 – 200,000 sq. ft. (\$2,000) <input type="checkbox"/> 200,000 – 300,000 sq. ft. (\$3,000) <input type="checkbox"/> over 300,00 sq. ft. (\$5,000) <input type="checkbox"/> Parking lots over 11 spaces (\$1,000) <input type="checkbox"/> After-the-fact Review (\$1,000.00 plus applicable application fee) Plan Amendments (check applicable reviews) <input type="checkbox"/> Planning Staff Review (\$250) <input type="checkbox"/> Planning Board Review (\$500) The City invoices separately for the following: <ul style="list-style-type: none"> • Notices (\$.75 each) • Legal Ad (% of total Ad) • Planning Review (\$40.00 hour) • Legal Review (\$75.00 hour) Third party review fees are assessed separately. Any outside reviews or analysis requested from the Applicant as part of the development review, are the responsibility of the Applicant and are separate from any application or invoice fees.	Other Reviews (check applicable reviews) <input type="checkbox"/> Traffic Movement (\$1,000) <input checked="" type="checkbox"/> Stormwater Quality (\$250) <input checked="" type="checkbox"/> Subdivisions (\$500 + \$25/lot) # of Lots ___ x \$25/lot = _____ <input type="checkbox"/> Site Location (\$3,000, except for residential projects which shall be \$200/lot) # of Lots ___ x \$200/lot = _____ <input type="checkbox"/> Other _____ <input type="checkbox"/> Change of Use <input type="checkbox"/> Flood Plain <input type="checkbox"/> Shoreland <input type="checkbox"/> Design Review <input type="checkbox"/> Housing Replacement <input type="checkbox"/> Historic Preservation
--	--

APPLICATION SUBMISSION:

1. All site plans and written application materials must be submitted electronically on a CD or thumb drive with each plan and each document submitted as separate files. Naming conventions for the individual files can be found on the **Electronic Plan and Document Submittal** page of the City's website at <http://me-portland.civicplus.com/764/Electronic-Plan-and-Documents-Submittal>
2. In addition, one (1) paper set of the plans (full size), one (1) paper set of plans (11 x 17), paper copy of written materials, and the application fee must be submitted to the Building Inspections Office to start the review process.

The application must be complete, including but not limited to the contact information, project data, application checklists, wastewater capacity, plan for fire department review, and applicant signature. The submissions shall include one (1) paper packet with folded plans containing the following materials:


1. One (1) full size site plans that must be folded.
2. One (1) copy of all written materials or as follows, unless otherwise noted:
 - a. Application form that is completed and signed.
 - b. Cover letter stating the nature of the project.
 - c. All Written Submittals (Sec. 14-525 2. (c), including evidence of right, title and interest.
3. A stamped standard boundary survey prepared by a registered land surveyor at a scale not less than one inch to 50 feet.
4. Plans and maps based upon the boundary survey and containing the information found in the attached sample plan checklist.
5. One (1) set of plans reduced to 11 x 17.

Please refer to the application checklist (attached) for a detailed list of submission requirements.

APPLICANT SIGNATURE:

I hereby certify that I am the Owner of record of the named property, or that the owner of record authorizes the proposed work and that I have been authorized by the owner to make this application as his/her authorized agent. I agree to conform to all applicable laws of this jurisdiction. In addition, if a permit for work described in this application is issued, I certify that the Planning Authority and Code Enforcement's authorized representative shall have the authority to enter all areas covered by this permit at any reasonable hour to enforce the provisions of the codes applicable to this permit.

This application is for a Level III Site Plan review. It is not a permit to begin construction. An approved site plan, a Performance Guarantee, Inspection Fee, Building Permit, and associated fees will be required prior to construction. Other Federal, State or local permits may be required prior to construction, which are the responsibility of the applicant to obtain.

Signature of Applicant: 	Date: 1/15/16
--	------------------

PROJECT DATA

The following information is required where applicable, in order to complete the application.

Total Area of Site	4,068 sq. ft.
Proposed Total Disturbed Area of the Site	4,068 sq. ft.
If the proposed disturbance is greater than one acre, then the applicant shall apply for a Maine Construction General Permit (MCGP) with DEP and a Stormwater Management Permit, Chapter 500, with the City of Portland.	
Impervious Surface Area	
Impervious Area (Total Existing)	2,070 sq. ft.
Impervious Area (Total Proposed)	2,942 sq. ft.
Building Ground Floor Area and Total Floor Area	
Building Footprint (Total Existing)	1,590 sq. ft.
Building Footprint (Total Proposed)	2,457 sq. ft.
Building Floor Area (Total Existing)	3,120 sq. ft.
Building Floor Area (Total Proposed)	7,249 sq. ft.
Zoning	
Existing	R-6
Proposed, if applicable	
Land Use	
Existing	Multi-Family
Proposed	Multi-Family
Residential, If applicable	
# of Residential Units (Total Existing)	3-units
# of Residential Units (Total Proposed)	4-units
# of Lots (Total Proposed)	1 Lot
# of Affordable Housing Units (Total Proposed)	Market Rate
Proposed Bedroom Mix	
# of Efficiency Units (Total Proposed)	
# of One-Bedroom Units (Total Proposed)	One
# of Two-Bedroom Units (Total Proposed)	One
# of Three-Bedroom Units (Total Proposed)	Two
Parking Spaces	
# of Parking Spaces (Total Existing)	Two
# of Parking Spaces (Total Proposed)	Six
# of Handicapped Spaces (Total Proposed)	N/A
Bicycle Parking Spaces	
# of Bicycle Spaces (Total Existing)	None
# of Bicycle Spaces (Total Proposed)	Four (Two Internal Two External)
Estimated Cost of Project	
	2.0 Million

FINAL PLAN - Level III Site Plan			
Applicant Checklist	Planner Checklist	# of Copies	GENERAL WRITTEN SUBMISSIONS CHECKLIST (* If applicant chooses to submit a Preliminary Plan, then the * items were submitted for that phase and only updates are required)
X		1	* Completed Application form
X		1	* Application fees
X		1	* Written description of project
X		1	* Evidence of right, title and interest
N/A		1	* Evidence of state and/or federal permits
X		1	* Written assessment of proposed project's specific compliance with applicable Zoning requirements
X		1	* Summary of existing and/or proposed easements, covenants, public or private rights-of-way, or other burdens on the site
X		1	* Evidence of financial and technical capacity
X		1	Construction Management Plan
X		1	A traffic study and other applicable transportation plans in accordance with Section 1 of the technical Manual, where applicable.
X		1	Written summary of significant natural features located on the site (Section 14-526 (b) (a))
X		1	Stormwater management plan and stormwater calculations
X		1	Written summary of project's consistency with related city master plans
X		1	Evidence of utility capacity to serve
X		1	Written summary of solid waste generation and proposed management of solid waste
X		1	A code summary referencing NFPA 1 and all Fire Department technical standards
X		1	Where applicable, an assessment of the development's consistency with any applicable design standards contained in Section 14-526 and in City of Portland Design Manual
X		1	Manufacturer's verification that all proposed HVAC and manufacturing equipment meets applicable state and federal emissions requirements.

Applicant Checklist	Planner Checklist	# of Copies	SITE PLAN SUBMISSIONS CHECKLIST (* If applicant chooses to submit a Preliminary Plan, then the * items were submitted for that phase and only updates are required)
X		1	* Boundary Survey meeting the requirements of Section 13 of the City of Portland's Technical Manual
		1	Final Site Plans including the following:
X			Existing and proposed structures, as applicable, and distance from property line (including location of proposed piers, docks or wharves if in Shoreland Zone);
X			Existing and proposed structures on parcels abutting site;
X			All streets and intersections adjacent to the site and any proposed geometric modifications to those streets or intersections;
X			Location, dimensions and materials of all existing and proposed driveways, vehicle and pedestrian access ways, and bicycle access ways, with corresponding curb lines;
X			Engineered construction specifications and cross-sectional drawings for all proposed driveways, paved areas, sidewalks;
X			Location and dimensions of all proposed loading areas including turning templates for applicable design delivery vehicles;
N/A			Existing and proposed public transit infrastructure with applicable dimensions and engineering specifications;
X			Location of existing and proposed vehicle and bicycle parking spaces with applicable dimensional and engineering information;
N/A			Location of all snow storage areas and/or a snow removal plan;
N/A			A traffic control plan as detailed in Section 1 of the Technical Manual;
X			Proposed buffers and preservation measures for significant natural features, where applicable, as defined in Section 14-526(b)(1);
N/A			Location and proposed alteration to any watercourse;
N/A			A delineation of wetlands boundaries prepared by a qualified professional as detailed in Section 8 of the Technical Manual;
N/A			Proposed buffers and preservation measures for wetlands;
X			Existing soil conditions and location of test pits and test borings;
X			Existing vegetation to be preserved, proposed site landscaping, screening and proposed street trees, as applicable;
X			A stormwater management and drainage plan, in accordance with Section 5 of the Technical Manual;
X			Grading plan;
X			Ground water protection measures;
X			Existing and proposed sewer mains and connections;

- Continued on next page -

X		Location of all existing and proposed fire hydrants and a life safety plan in accordance with Section 3 of the Technical Manual;
X		Location, sizing, and directional flows of all existing and proposed utilities within the project site and on all abutting streets;
X		Location and dimensions of off-premises public or publicly accessible infrastructure immediately adjacent to the site;
X		Location and size of all on site solid waste receptacles, including on site storage containers for recyclable materials for any commercial or industrial property;
X		Plans showing the location, ground floor area, floor plans and grade elevations for all buildings;
N/A		A shadow analysis as described in Section 11 of the Technical Manual, if applicable;
N/A		A note on the plan identifying the Historic Preservation designation and a copy of the Application for Certificate of Appropriateness, if applicable, as specified in Section Article IX, the Historic Preservation Ordinance;
X		Location and dimensions of all existing and proposed HVAC and mechanical equipment and all proposed screening, where applicable;
X		An exterior lighting plan in accordance with Section 12 of the Technical Manual;
X		A signage plan showing the location, dimensions, height and setback of all existing and proposed signs;
X		Location, dimensions and ownership of easements, public or private rights of way, both existing and proposed.