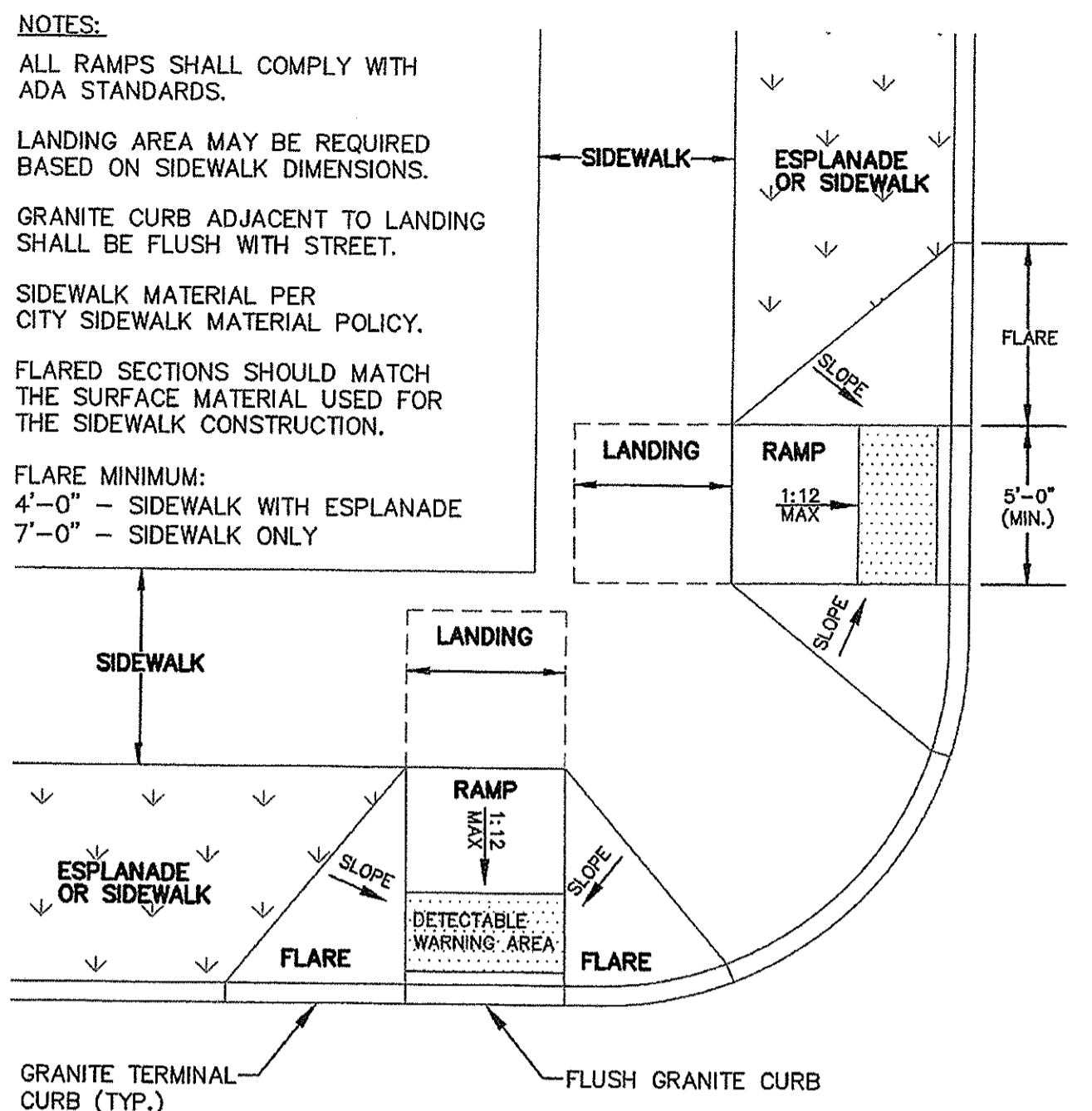
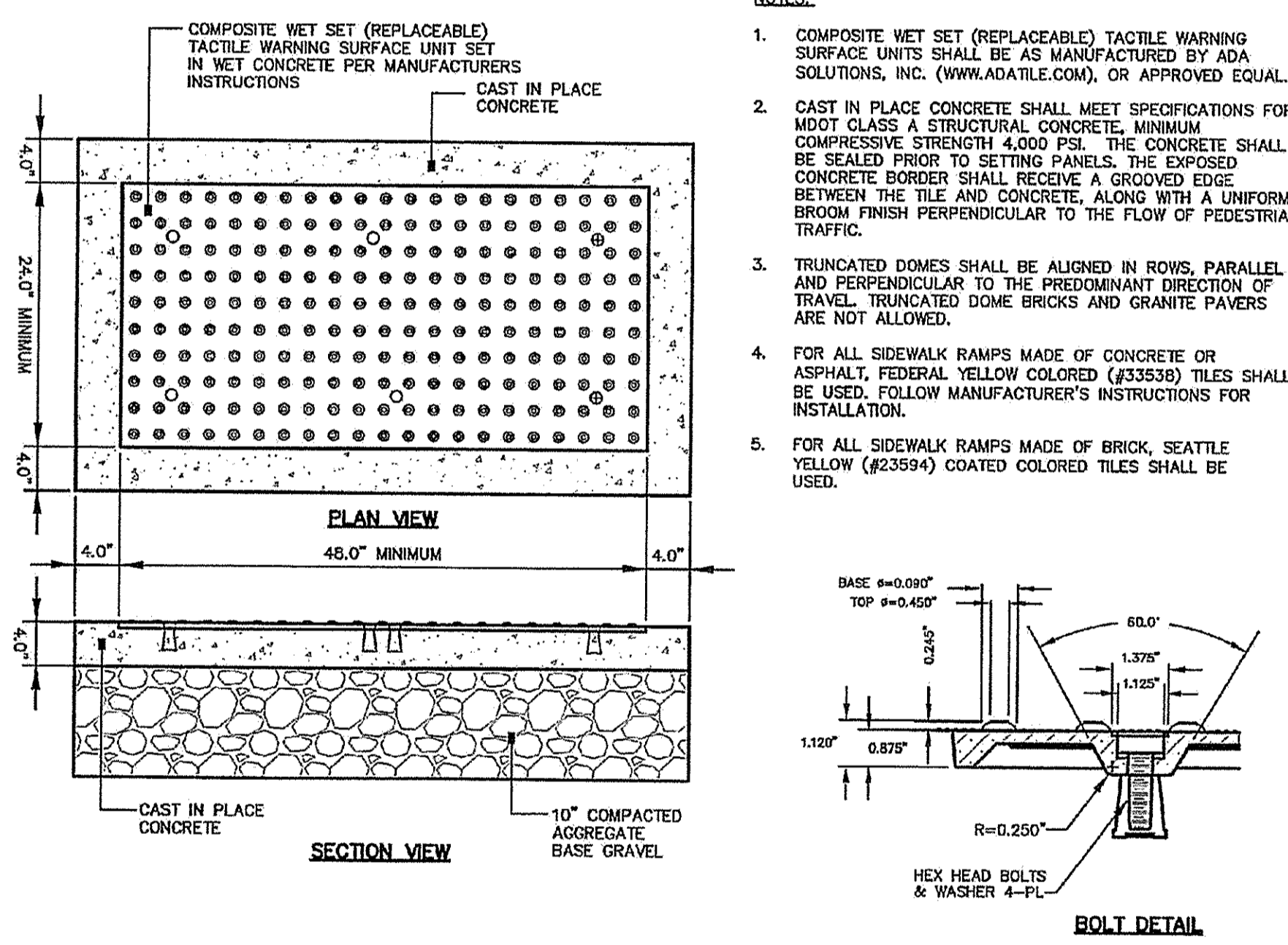


6 PAVEMENT CUTTING & MATCHING SECTION
NOT TO SCALE

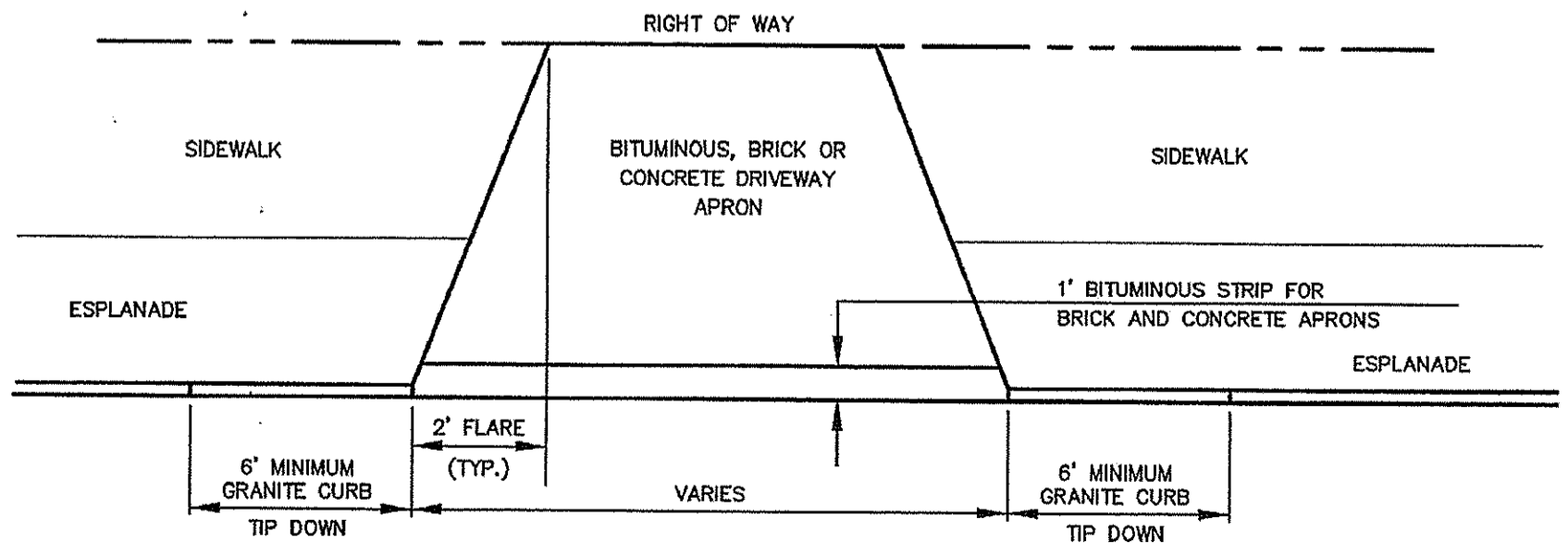


3 PREFERRED SIDEWALK RAMP INTERSECTION (1-6E)
NOT TO SCALE

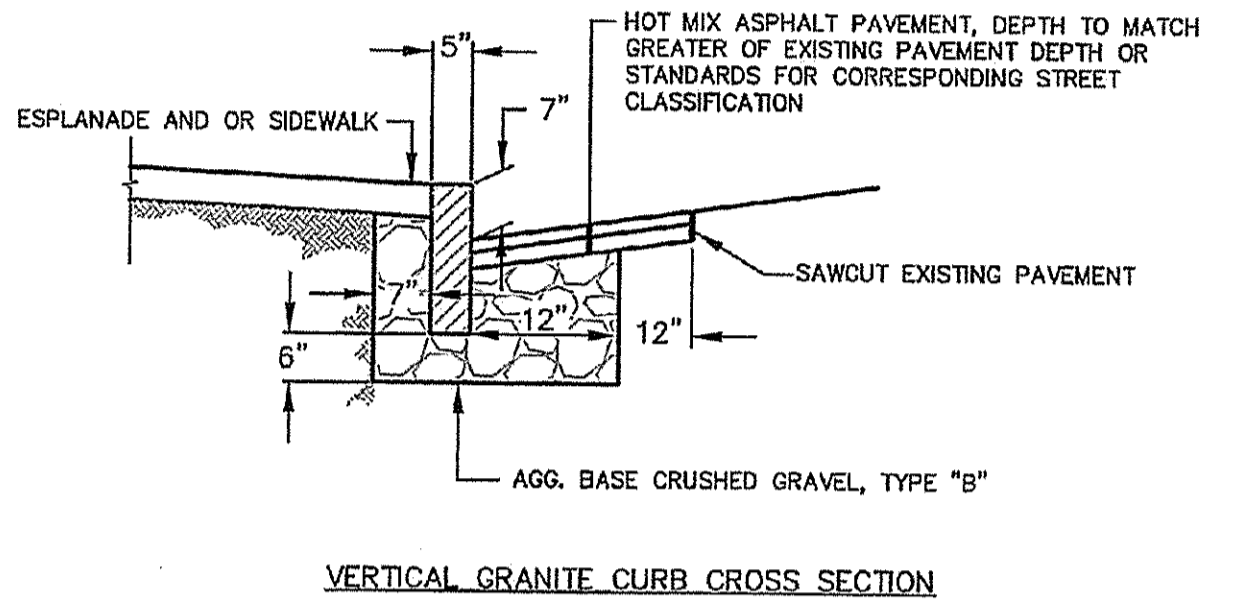
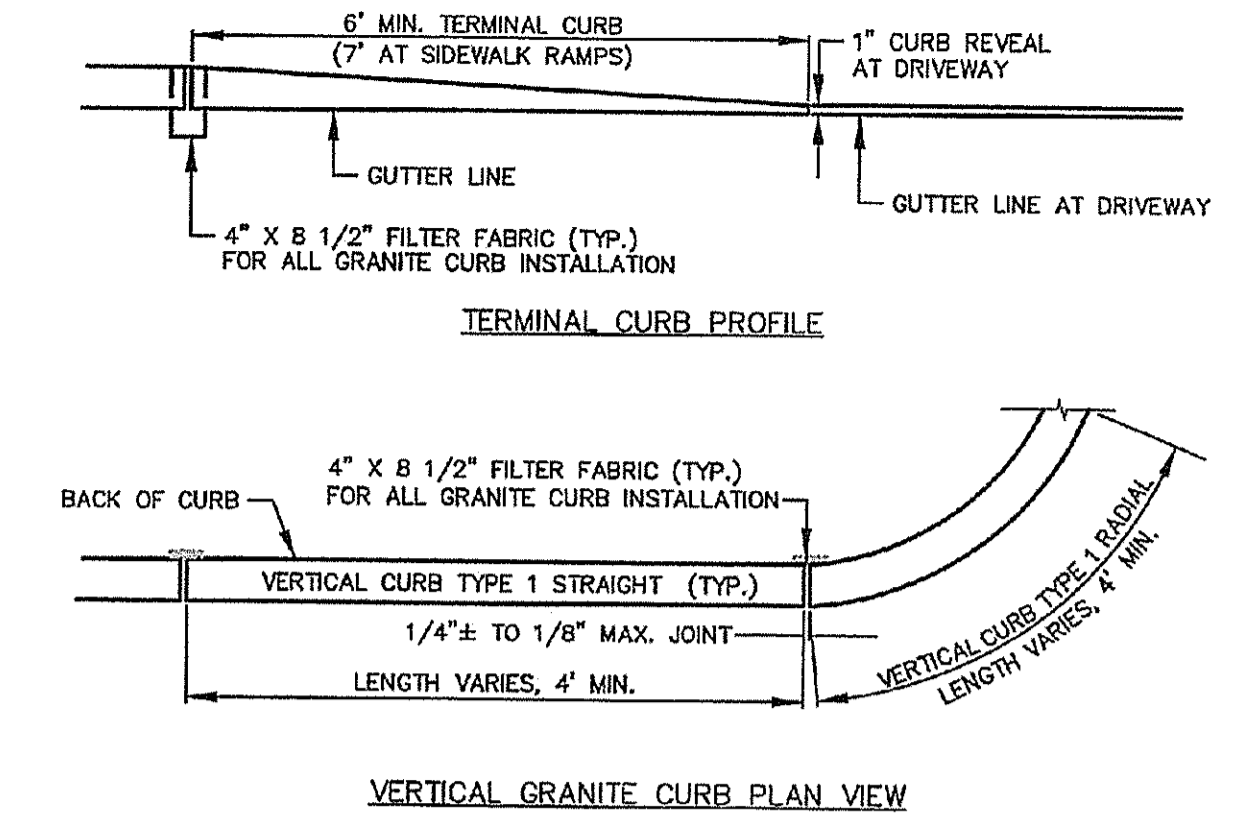


4 SIDEWALK RAMP DETECTABLE WARNING TILE (1-7)
NOT TO SCALE

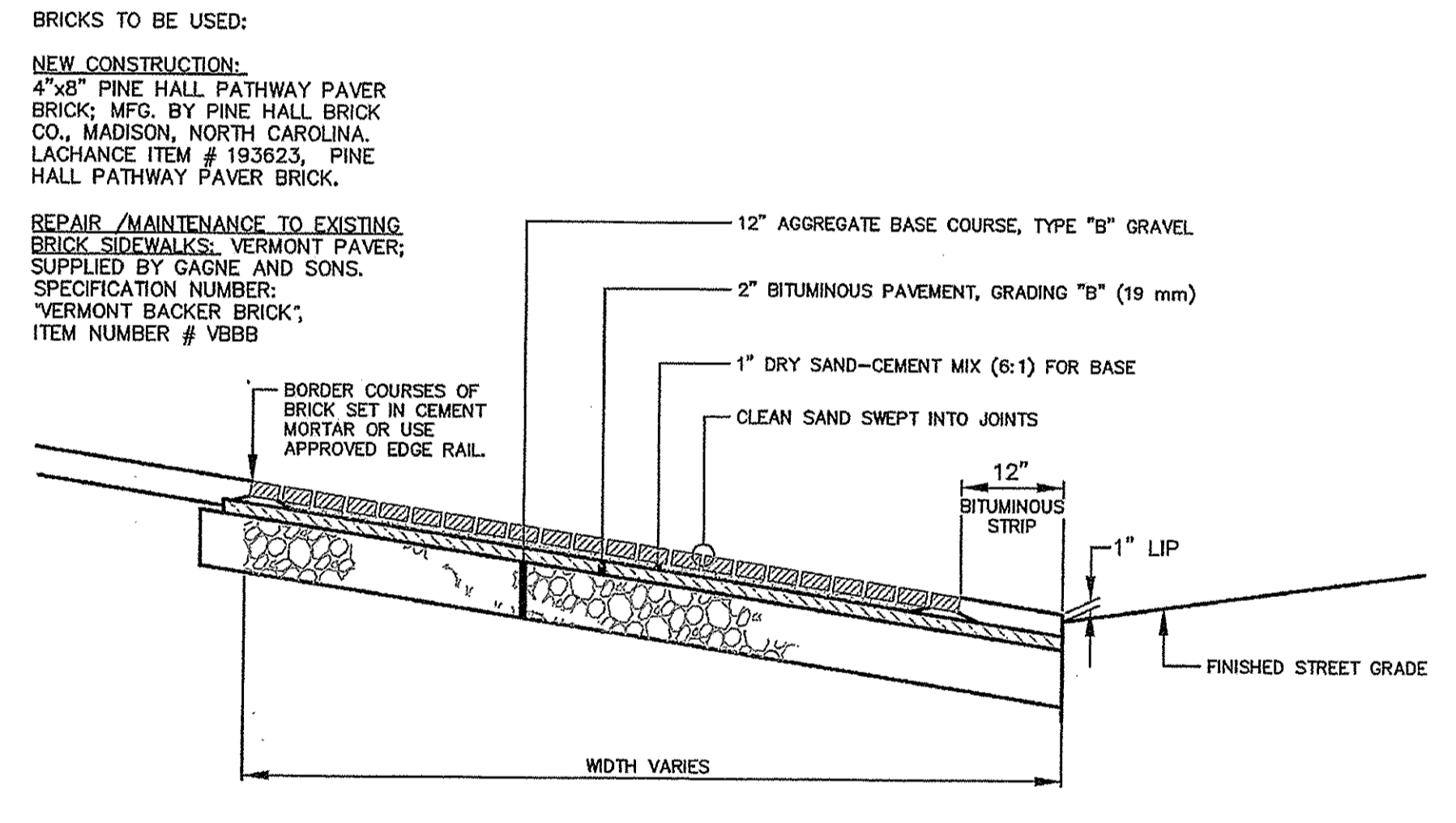
NOTE:
MATCH GRADE OF EXISTING DRIVEWAY AT R. O. W. LINE, EXCEPT WHEN DIRECTED OTHERWISE BY CITY ENGINEER.



5 DRIVEWAY APRON LAYOUT (1-9)
NOT TO SCALE



1 VERTICAL GRANITE CURB INSTALLATION IN EXISTING STREET (1-17)
NOT TO SCALE



2 BRICK DRIVEWAY APRON WITH BITUMINOUS BASE (1-11)
NOT TO SCALE

REV.	DATE	DESCRIPTION

118 CONDOMINIUMS, LLC
118 CONGRESS STREET, PORTLAND ME

118 on MUNJOY HILL
118 CONGRESS STREET, PORTLAND, ME

PINKHAM & GREER

CONSULTING ENGINEERS
28 WANNAM AVENUE
PORTLAND, MAINE

DETAILS

SCALE: AS SHOWN DRN BY: JDC
DATE: NOVEMBER 13, 2013 DESG BY: TSG
PROJECT: 13143 CHK BY: TSG

C1.8

THOMAS S. GREER
No. 4206
LICENSED PROFESSIONAL ENGINEER
STATE OF MAINE
11/13/13