A. GENERAL

1. All soil erosion and sediment control will be done in accordance with: (1) the Maine Erosion and Sediment Control Handbook: Best Management Practices, Maine Department of Environmental Protection (MEDEP), March 2003

2. The site contractor (to be determined) will be responsible for the repair/replacement/maintenance of all erosion control measures until all disturbed areas are stabilized.

3. Disturbed areas will be permanently stabilized within 7 days of final grading. Disturbed areas not to be worked upon within 14 days of disturbance will be temporarily stabilized within 7 days of the disturbance.

4. In all areas, removal of trees, bushes and other vegetation, as well as disturbance of topsoil will be kept to a minimum while allowing proper site operations.

5. Any suitable topsoil will be stripped and stockpiled for reuse as directed by the owner. Topsoil will be stockpiled in a manner such that natural drainage is not obstructed and no off-site sediment damage will result. In any event, stockpiles will not be located within 100 feet of wetlands and will be at least 50 feet upgradient of the stockpile's perimeter silt fence. The sideslopes of the topsoil stockpile will not exceed 2:1. Silt fence will be installed around the perimeter of all topsoil stockpiles. Topsoil stockpiles will be surrounded with siltation fencing and will be temporarily seeded with Aroostook rye, annual or perennial ryegrass within 7 days of formation, or temporarily mulched.

B. TEMPORARY MEASURES

1. STABILIZED CONSTRUCTION ENTRANCE/EXIT

A crushed stone stabilized construction entrance/exit will be placed at any point of vehicular access to the site, in accordance with the detail shown on this sheet.

2. SILT FENCE

a. Silt fence will be installed prior to all construction activity, where soil disturbance may result in erosion. Silt fence will be erected at locations shown on the plans and/or downgrading of all construction activity.

b. Silt fences will be removed when they have served their useful purpose, but not before the upgradient areas have been permanently stabilized.

c. Silt fences will be inspected immediately after each rainfall and at least daily during prolonged rainfall. They will be inspected if there are any signs of erosion or sedimentation below them. Any required repairs will be made immediately. If there are signs of undercutting at the center or the edges, or impounding of large volumes of water behind them, they will be replaced with a temporary crushed stone check dam.

d. Sediment deposits will be removed after each storm event if significant build-up has occurred or if deposits exceed half the height of the barrier.

3. STONE CHECK DAMS

Stone check dams will be installed in grass-lined swales and ditches during construction.

4. BARK MULCH SEDIMENT BARRIER

a. Where approved, bark mulch sediment barriers may be used as a substitute for silt fence. See the details in this drawing set for specifications.

b. Rock Filter Berms: To provide more filtering capacity or to act as a velocity check dam, a berm's center can be composed of clean crushed rock ranging in size from the french drain stone to riprap.

5. TEMPORARY SEEDING

Stabilize disturbed areas that will not be brought to final grade for a year or less and reduce problems associated with mud and dust production from exposed soil surface during construction with temporary vegetation.

6. TEMPORARY MULCHING

Use temporary mulch in the following locations and/or circumstances:

- In sensitive areas (within 100 feet of streams, wetlands and in lake watersheds) temporary mulch will be applied within 7 days of exposing spill or prior to any storm event.
- Apply temporary mulch within 14 days of disturbance or prior to any storm event in all other areas.
- Areas, which have been temporarily or permanently seeded, will be mulched immediately following seeding.
- Areas which cannot be seeded within the growing season will be mulched for over-winter protection and the area will be seeded at the beginning of the growing season.
- Mulch can be used in conjunction with tree, shrub, vine, and ground cover plantings.
- Mulch anchoring will be used on slopes greater than 5 percent in late fall (past October 15), and over-winter (October 15 - April 15).

The following materials may be used for temporary mulch:

a. Hay or Straw material shall be air-dried, free of seeds and coarse material. Apply 2 bales/1,000 sf or 1.5 to 2 tons/acre to cover 90% of ground surface.

b. Erosion Control Mix: It can be used as a stand-alone reinforcement:

- on slopes 2 horizontal to 1 vertical or less;
- on frozen ground or forested areas; and
- at the edge of gravel parking areas and areas under construction.

c. Erosion control mix alone is not suitable:

- on slopes with groundwater seepage;
- at low points with concentrated flows and in gullies;
- at the bottom of steep perimeter slopes exceeding 100 feet in length;
- below culvert outlet aprons; and around catch basins and closed storm systems.

d. Chemical Mulches and Soil Binders: Wide ranges of synthetic spray-on materials are marketed to protect the soil surface. These are emulsions that are mixed with water and applied to the soil. They may be used alone, but most often are used to hold wood fiber, hydro-mulches or straw to the soil surface.

e. Erosion Control Blankets and Mats: Mats are manufactured combinations of mulch and netting designed to retain soil moisture and modify soil temperature. During the growing season (April 15 to October 15) use mats indicated on drawings or North American Green (NAG) S75 (or mulch and netting) on:

- the base of grassed waterways;
- steep slopes (15 percent or greater); and
- any disturbed soil within 100 feet of lakes, streams, or wetlands.

During the late fall and winter (October 15 to April 15) use heavy grade mats indicated on drawings for NAG SC250 on all areas noted above plus use lighter grade mats NAG S75 (or mulch and netting) on:

- sideslopes of grassed waterways; and
- moderate slopes (between 8 and 15 percent).

7. TEMPORARY DUST CONTROL

To prevent the blowing and movement of dust from exposed soil surfaces, and reduce the presence of dust, use water or calcium chloride to control dusting by preserving the moisture level in the road surface materials.

8. CONSTRUCTION DE-WATERING

a. Water from construction de-watering operations shall be cleaned of sediment before reaching wetlands, water bodies, streams or site boundaries. Utilize temporary sediment basins, erosion control soil filter berms backed by staked hay bales, A Dirt Bag 55" sediment filter bag by ACF Environmental, or other approved Best Management Practices (BMP's).

b. In sensitive areas, near streams or ponds, discharge the water from the de-watering operation into a temporary sediment basin created by a surrounding filter berm of uncompacted erosion control mix immediately backed by staked hay bales (see the site details). Locate the temporary sediment basin at lease 100 feet from the nearest water body, such that the filtered water will flow through undisturbed vegetated soil areas prior to reaching the water body or property line.

C. PERMANENT MEASURES

1. Riprapped Aprons: All storm drain pipe outlets and the inlet and outlet of culverts will have riprap aprons to protect against scour and deterioration.

2. Topsoil, Seed, and Mulch: All areas disturbed during construction, but not subject to other restoration (paving ,riprap, etc.) will be loamed, limed, fertilized, seeded, and mulched.

a. Seeded Preparation: Use stockpiled materials spread to the depths shown on the plans, if available. Approved topsoil substitutes may be used. Grade the site as needed.

b. Seeding will be completed by August 15 of each year. Late season seeding may be done between August 15 and October 15. Areas not seeded or which do not obtain satisfactory growth by October 15, will be seeded with Aroostook Rye or mulched. After November 1, or the first killing frost, disturbed areas will be seeded at double the specified application rates, mulched, and anchored.

PERMANENT SEEDING SPECIFICATIONS

Mixture:	Roadside (lbs/acre)	Lawn (lbs/acre)
Kentucky Bluegrass	20	55
White Clover	5	0
Creeping Red Fescue	20	55
Perennial Ryegrass	5	15

c. Mulch in accordance with specifications for temporary mulching.

d. If permanent vegetated stabilization cannot be established due to the season of the year, all exposed and disturbed areas not to undergo further disturbance are to have dormant seeding applied and be temporarily mulched to protect the site.

3. Ditches and Channels: All ditches on-site will be lined with North American Green S75 erosion control mesh (or an approved equal) upon installation of loam and seed.

D. WINTER CONSTRUCTION AND STABILIZATION

1. Winter excavation and earthwork will be completed so as to minimize exposed areas while satisfactorily completing the project. Limit exposed areas to those areas in which work is to occur during the following 15 days and that can be mulched in one day prior to any snow event. All areas will be considered denuded until the subbase gravel is installed in roadway areas or the areas of future loam and seed have been loamed, seeded, and mulched.

Install any added measures necessary to control erosion/sedimentation. The particular measure used will be dependent upon site conditions, the size of the area to be protected, and weather conditions.

To minimize areas without erosion control protection, continuation of earthwork operations on additional areas will not begin until the exposed soil surface on the area being worked has been stabilized.

2. Natural Resource Protection: During winter construction, a double-row of sediment barriers (i.e., silt fence backed with hay bales or erosion control mix) will be placed between any natural resource and the disturbed area. Projects crossing the natural resource will be protected a minimum distance of 100 feet on either side from the resource.

3. Sediment Barriers: During frozen conditions, sediment barriers may consist of erosion control mix berms or any other recognized sediment barriers as frozen soil prevents the proper installation of hay bales or silt fences.

4. Mulching: All areas will be considered to be denuded until seeded and mulched. Hay and straw mulch will be applied at a rate of twice the normal accepted rate.

Mulch will not be spread on top of snow.

After each day of final grading, the area will be properly stabilized with anchored hay or straw or erosion control matting.

Between the dates of November 1 and April 15, all mulch will be anchored by either mulch netting, emulsion chemical, tracking or wood cellulose fiber.

5. Soil Stockpiling: Stockpiles of soil or subsoil will be mulched for over-winter protection with hay or straw at twice the normal rate or with a 4-inch layer of erosion control mix. This will be done within 24 hours of stocking and re-established prior to any rainfall or snowfall. Any soil stockpiles shall not be placed (even covered with mulch) within 100 feet from any natural resources.

6. Seeding: Dormant seeding may be placed prior to the placement of mulch or erosion control blankets. If dormant seeding is used for the site, all disturbed areas will receive 4 inches of loam and seed at an application rate of three times the rate for permanent seeding. All areas seeded during the winter will be inspected in the spring for adequate catch. All areas insufficiently vegetated (less than 75 percent catch) will be revegetated by replacing loam, seed, and mulch.

If dormant seeding is not used for the site, all disturbed areas will be revegetated in the spring.

7. Maintenance: Maintenance measures will be applied as needed during the entire construction season. After each rainfall, snow storm, or period of thawing and runoff, the site contractor will perform a visual inspection of all installed erosion control measures and perform repairs as needed to ensure their continuous function.

Following the temporary and/or final seeding and mulching, the contractor will, in the spring, inspect and repair any damages and/or bare spots. An established vegetative cover means a minimum of 85 to 90 percent of areas vegetated with vigorous growth.

E. OVER-WINTER CONSTRUCTION EROSION CONTROL MEASURES

1. Stabilization of Disturbed Soil: By October 15, all disturbed soils on areas having a slope less than 15 percent will be seeded and mulched. If the contractor fails to stabilize these soils by this date, then the contractor shall stabilize the soil for late fall and winter, by using either temporary seeding or mulching.

2. Stabilization of Disturbed Slopes: All slopes to be vegetated will be completed by October 15. The owner will consider any area having a grade greater than 15 percent (6.5H:1V) to be a slope. Slopes not vegetated by October 15 will receive one of the following actions to stabilize the slope for late fall and winter:

a. Stabilize the soil with temporary vegetation and erosion control mesh.
b. Stabilize the slope with erosion control mix.
c. Stabilize the slope with stone riprap.

3. Stabilization of Ditches and Channels: All stone-lined ditches and channels to be used to convey runoff through the winter will be constructed and stabilized by November 15. Grass-lined ditches and channels will be complete by September 15. Grass-lined ditches not stabilized by September 15 shall be lined with either sod or riprap.

F. MAINTENANCE PLAN

1. Routine Maintenance: Inspection will be performed as outlined in the project's Erosion Control Plan. Inspection will be by a qualified person during wet weather to ensure that the facility performs as intended. Inspection priorities will include checking erosion controls for accumulation of sediments.

G. CONSTRUCTION SEQUENCE

In general, the expected sequence of construction for each phase is provided below. Construction is proposed to start in March 2016 and be complete in December of 2016.

- Site preparation.
- Install temporary erosion control measures.
- Stockpile topsoil onsite.
- Construct stormwater management facilities to be used as sedimentation structures.
- Install culverts, ditches, storm drains, culverts, utilities, and construct subgrade of roadways and parking areas.
- Prepare the building and equipment sites and construct foundations.
- Perform site stabilization (complete roadway and parking area gravel and bituminous pavement; loam, seed, and mulch) and other miscellaneous items (fencing and gates; plantings).
- Clean sediment from temporary collection structures; complete construction of stormwater management structures
- Remove temporary erosion control measures after all disturbed areas are stabilized.

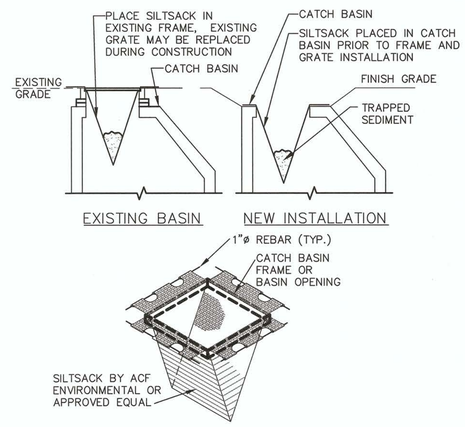

SILTSACK CATCH BASIN PROTECTION

NTS

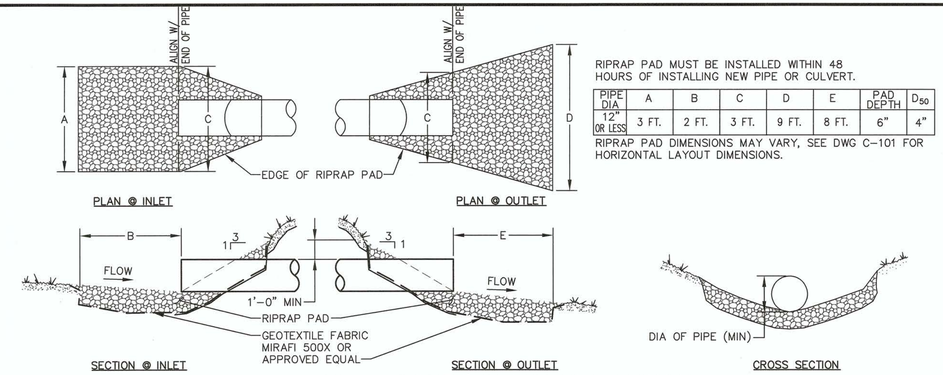

RIPRAP PAD MUST BE INSTALLED WITHIN 48 HOURS OF INSTALLING NEW PIPE OR CULVERT.

PIPE DIA	A	B	C	D	E	PAD DEPTH	D_{50}
12" OR LESS	3 FT.	2 FT.	3 FT.	9 FT.	8 FT.	6"	4"

RIPRAP PAD DIMENSIONS MAY VARY, SEE DWG C-101 FOR HORIZONTAL LAYOUT DIMENSIONS.

RIPRAP INLET/OUTLET PROTECTION

NTS

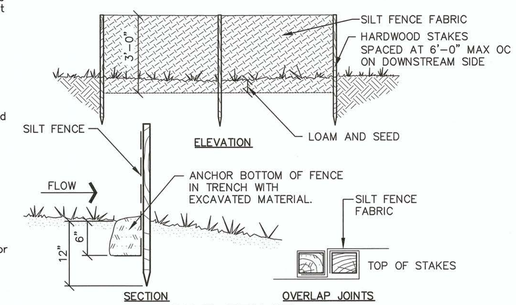

SILT FENCE

NTS

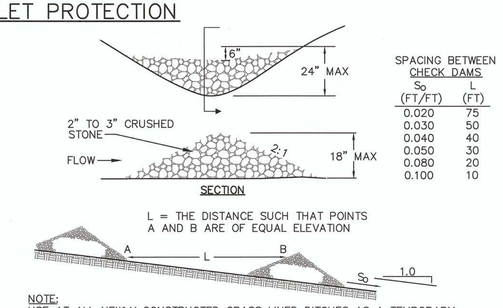

SPACING BETWEEN CHECK DAMS

S_o (FT/FT)	L (FT)
0.020	75
0.030	50
0.040	40
0.050	30
0.080	20
0.100	10

NOTE:
USE AT ALL NEWLY CONSTRUCTED GRASS LINED DITCHES AS A TEMPORARY EROSION CONTROL MEASURE AND WHERE OTHERWISE NOTED ON PLANS.

STONE CHECK DAM

NTS

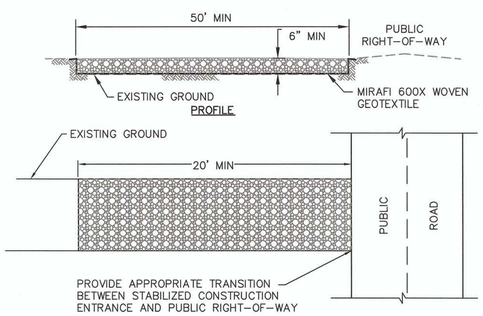

CONSTRUCTION SPECIFICATIONS

1. STONE SIZE – 2" TO 3" STONE OR RECLAIMED OR RECYCLED CONCRETE, OR EQUIVALENT.
2. LENGTH – AS EFFECTIVE, BUT NOT LESS THAN 50 FEET.
3. THICKNESS – NOT LESS THAN SIX (6) INCHES.
4. WIDTH – 10 FEET MINIMUM, OR NOT LESS THAN FULL WIDTH OF ALL POINTS OF INGRESS OR EGRESS.
5. MAINTENANCE – THE ENTRANCE SHALL BE MAINTAINED IN A CONDITION THAT WILL PREVENT TRACKING OR FLOWING OF SEDIMENT ONTO PUBLIC RIGHTS-OF-WAY. THIS MAY REQUIRE PERIODIC REPAIR AND TOP DRESSING WITH ADDITIONAL STONE AS CONDITIONS DEMAND. ALL SEDIMENT SPILLED, DROPPED, WASHED OR TRACKED ONTO PUBLIC RIGHTS-OF-WAY MUST BE REMOVED IMMEDIATELY.

STABILIZED CONSTRUCTION ENTRANCE/EXIT

NTS

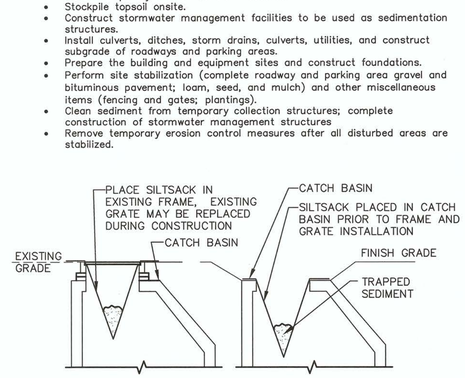

NOTES:

1. EROSION CONTROL MIX CAN BE MANUFACTURED ON OR OFF THE SITE. IT MUST CONSIST PRIMARILY OF ORGANIC MATERIAL SEPARATED AT THE POINT OF GENERATION, AND MAY INCLUDE: SHREDDED BARK, STUMP GRINDINGS, COMPOSTED BARK, OR FLUME GRIT AND FRAGMENTED WOOD GENERATED FROM WATER-FLUME LOG HANDLING SYSTEMS.
   WOOD CHIPS, GROUND CONSTRUCTION DEBRIS, REPROCESSED WOOD PRODUCTS OR BARK CHIPS WILL NOT BE ACCEPTABLE AS THE ORGANIC COMPONENT OF THE MIX.
   EROSION CONTROL MIX SHALL CONTAIN A WELL-GRADED MIXTURE OF PARTICLE SIZES AND MAY CONTAIN ROCKS LESS THAN 4" IN DIAMETER.
   EROSION CONTROL MIX MUST BE FREE OF REFUSE, PHYSICAL CONTAMINANTS, AND MATERIAL TOXIC TO PLANT GROWTH.
   THE MIX COMPOSITION SHALL MEET THE FOLLOWING STANDARDS:
   A. ORGANIC MATERIAL: BETWEEN 20% – 100% (DRY WEIGHT BASIS)
   B. PARTICLE SIZE: BY WEIGHT, 100% PASSING 6" SCREEN, 70–85% PASSING 0.75" SCREEN
   C. THE ORGANIC PORTION NEEDS TO BE FIBROUS AND ELONGATED.
   D. LARGE PORTIONS OF SILTS, CLAYS OR FINE SANDS ARE NOT ACCEPTABLE IN THE MIX.
   E. SOLUBLE SALTS CONTENT SHALL BE LESS THAN 4.0 MMHOS/CM.
   F. PH: 5.0 – 8.0
2. ON SLOPES LESS THAN 5% OR AT THE BOTTOM OF SLOPES 2:1 OR LESS UP TO 20 FEET LONG, THE BARRIER MUST CONFORM TO THE ABOVE DIMENSIONS. ON THE LONGER OR STEEPER SLOPES, THE BARRIER SHOULD BE WIDER TO ACCOMMODATE THE ADDITIONAL FLOW.
3. THE BARRIER MUST BE PLACED ALONG A RELATIVELY LEVEL ELEVATION. IT MAY BE NECESSARY TO CUT TALL GRASSES OR WOODY VEGETATION TO AVOID CREATING VOIDS AND BRIDGES THAT WOULD ENABLE FINES TO WASH UNDER THE BARRIER THROUGH THE GRASS BLADES OR PLANT STEMS.
4. LOCATIONS WHERE OTHER BMP'S SHOULD BE USED:
   A. AT LOW POINTS OF CONCENTRATED FLOW
   B. BELOW CULVERT OUTLET APRONS
   C. WHERE A PREVIOUS STAND-ALONE EROSION CONTROL MIX APPLICATION HAS FAILED
   D. AT THE BOTTOM OF STEEP PERIMETER SLOPES THAT ARE MORE THAN 50 FEET FROM TOP TO BOTTOM (LARGE UPGRADIENT WATERSHED)
   E. AROUND CATCH BASINS AND CLOSED STORM DRAIN SYSTEMS.
5. THE EROSION CONTROL MIX BARRIERS SHOULD BE INSPECTED REGULARLY AND AFTER EACH LARGE RAINFALL. REPAIR ALL DAMAGED SECTIONS OF BERM IMMEDIATELY BY REPLACING OR ADDING ADDITIONAL MATERIAL PLACED ON THE BERM TO THE DESIRED HEIGHT AND WIDTH.
6. IT MAY BE NECESSARY TO REINFORCE THE BARRIER WITH SILT FENCE OR STONE CHECK DAMS IF THERE ARE SIGNS OF UNDERCUTTING OR THE IMPOUNDMENT OF LARGE VOLUMES OF WATER.
7. SEDIMENT DEPOSITS SHOULD BE REMOVED WHEN THEY REACH APPROXIMATELY ONE-HALF THE HEIGHT OF THE BARRIER.
8. REPLACE SECTIONS OF BERM THAT DECOMPOSE, BECOME CLOGGED WITH SEDIMENT OR OTHERWISE BECOME INEFFECTIVE. THE BARRIER SHOULD BE RESHAPED AS NEEDED.
9. EROSION CONTROL MIX BARRIERS CAN BE LEFT IN PLACE AFTER CONSTRUCTION. ANY SEDIMENT DEPOSITS REMAINING IN PLACE AFTER BARRIER IS NO LONGER REQUIRED SHOULD BE SPREAD TO CONFORM TO THE EXISTING GRADE AND BE SEEDED AND MULCHED. WOODY VEGETATION CAN BE PLANTED INTO THE BARRIERS, OR THEY CAN BE OVER-SEEDED WITH LEGUMES. IF THE BARRIER NEEDS TO BE REMOVED, IT CAN BE SPREAD OUT INTO THE LANDSCAPE.

EROSION CONTROL MIX SEDIMENT BARRIER

NTS

REV.	BY	DATE	STATUS
	DPD	1/16	ISSUED FOR CITY REVIEW

STATE OF MAINE GLYNN COTE No. 5 LICENSED PROFESSIONAL ENGINEER

4 UNIT CONDO BUILDING
5 & 9 ROMASCO LANE
LEGACY 18 DEVELOPMENT, INC.
PORTLAND, MAINE

EROSION CONTROL NOTES AND DETAILS

SME
Sevee & Maher Engineers, Inc.
ENVIRONMENTAL • CIVIL • GEOTECHNICAL • WATER • COMPLIANCE
4 Blanchard Road, PO Box 85A, Cumberland Center, Maine 04021
Phone 207.829.5016 • Fax 207.829.5692 • www.smemaine.com

DESIGN BY: DPD
DRAWN BY: JRL
DATE: 4/27/2015
CHECKED BY: GTC
LMN: NONE
CTB: SME-STD

JOB NO. 15210.00 DWG FILE DETAILS

C-300

\\Server01\Projects\Designs\Romasco Lane\Acad\Plans\CETALS.dwg, 10/20/2016 9:50:32 AM, jrl