IF THIS SHEET IS NOT 24 X 36 IT IS A REDUCED SCALE PRINT – SCALE ACCORDINGLY

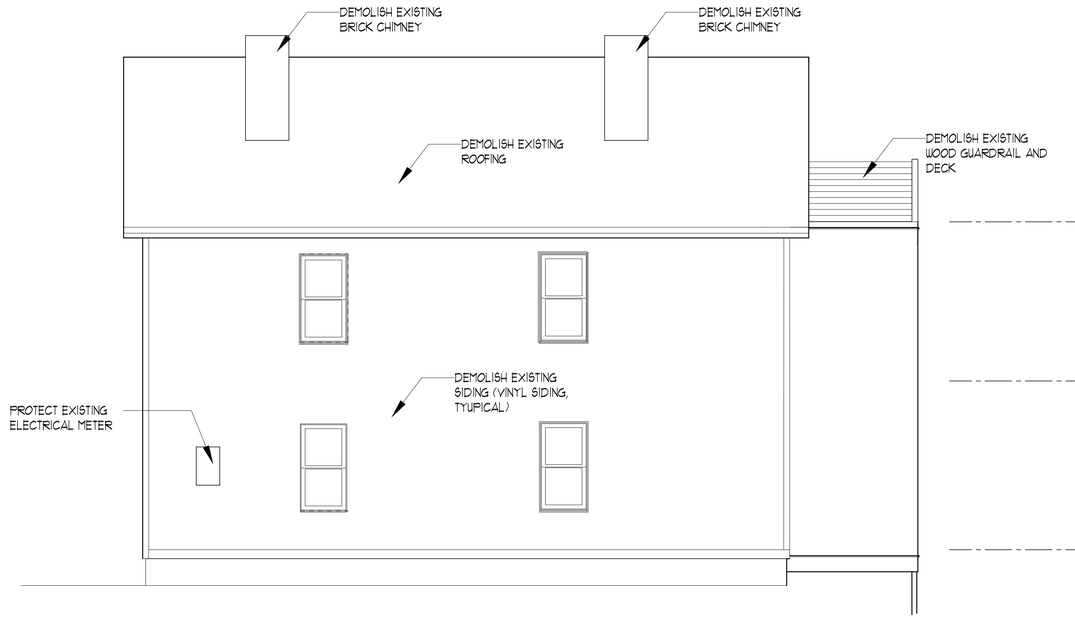

4 A1.1 NORTH ELEVATION

0 4'-0" SCALE: 1/4" = 1'-0"

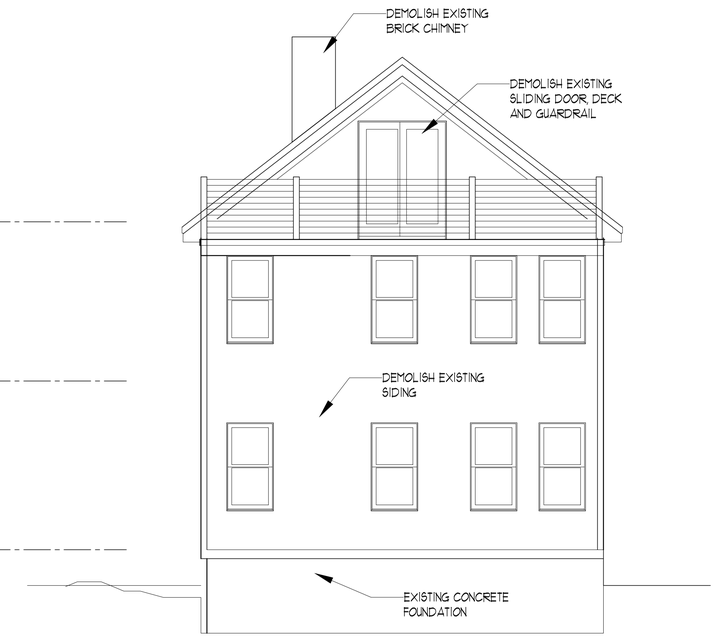

3 A1.1 WEST ELEVATION

0 4'-0" SCALE: 1/4" = 1'-0"

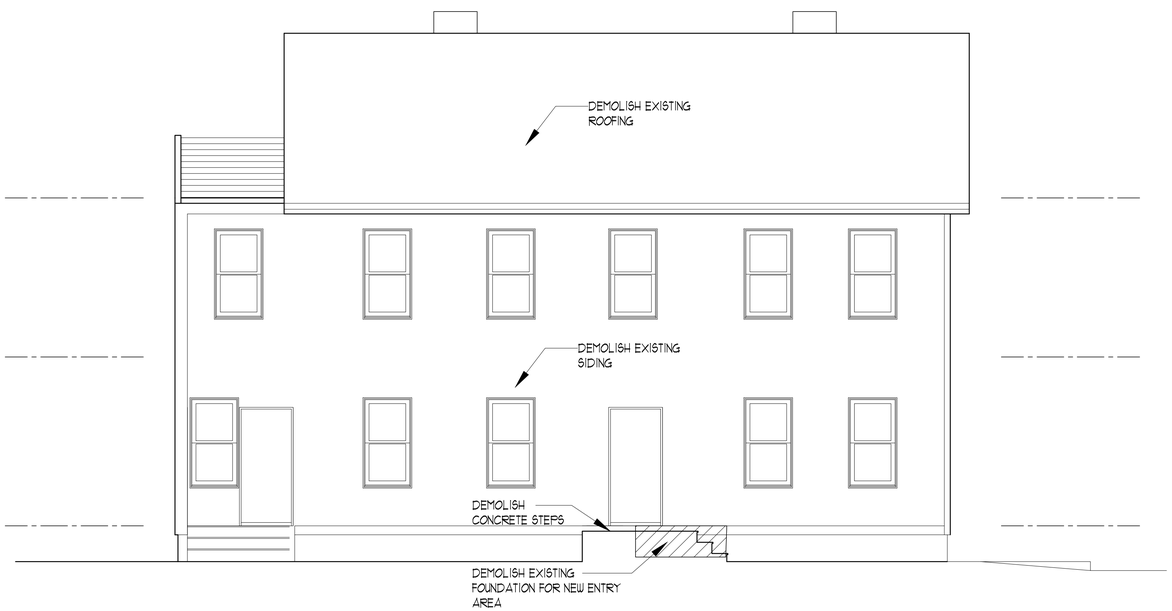

2 A1.1 SOUTH ELEVATION (DRIVEWAY)

0 4'-0" SCALE: 1/4" = 1'-0"

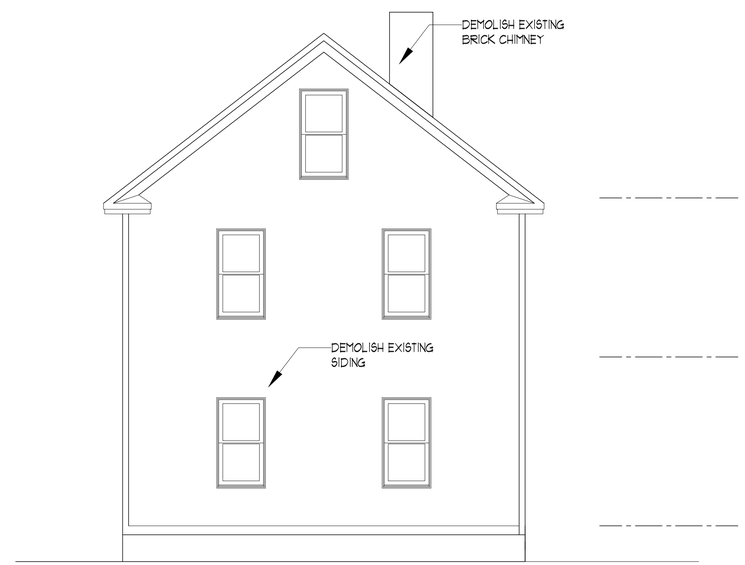

1 A1.1 EAST ELEVATION (ROMASCO LANE)

0 4'-0" SCALE: 1/4" = 1'-0"

CHARETTE DESIGN
ARCHITECTURE • SUSTAINABILITY

41 YORK STREET
PORTLAND, MAINE 04101
207.831.7757
CHARETTE-DESIGN.COM

6 ROMASCO LANE
2 UNIT RENOVATION
PORTLAND, MAINE

#	DATE	DESCRIPTION
1	01.08.13	DEMOLITION

REVISIONS

Date Issued	01.08.13
Project Number	12105
Drawing Scale	AS NOTED

SHEET NAME

DEMOLITION ELEVATIONS

Drawn By: JCC
Checked By: JCC

D2.1

COPYRIGHT: Reuse or reproduction of the contents of this document is not permitted without written permission of CHARETTE DESIGN, LLC