


ISSUED FOR	BY
FINAL APP	WHS
HYDROCAD UPDATE	WHS
COMMENT RESPONSE	WHS
BUILDING PERMIT	WHS

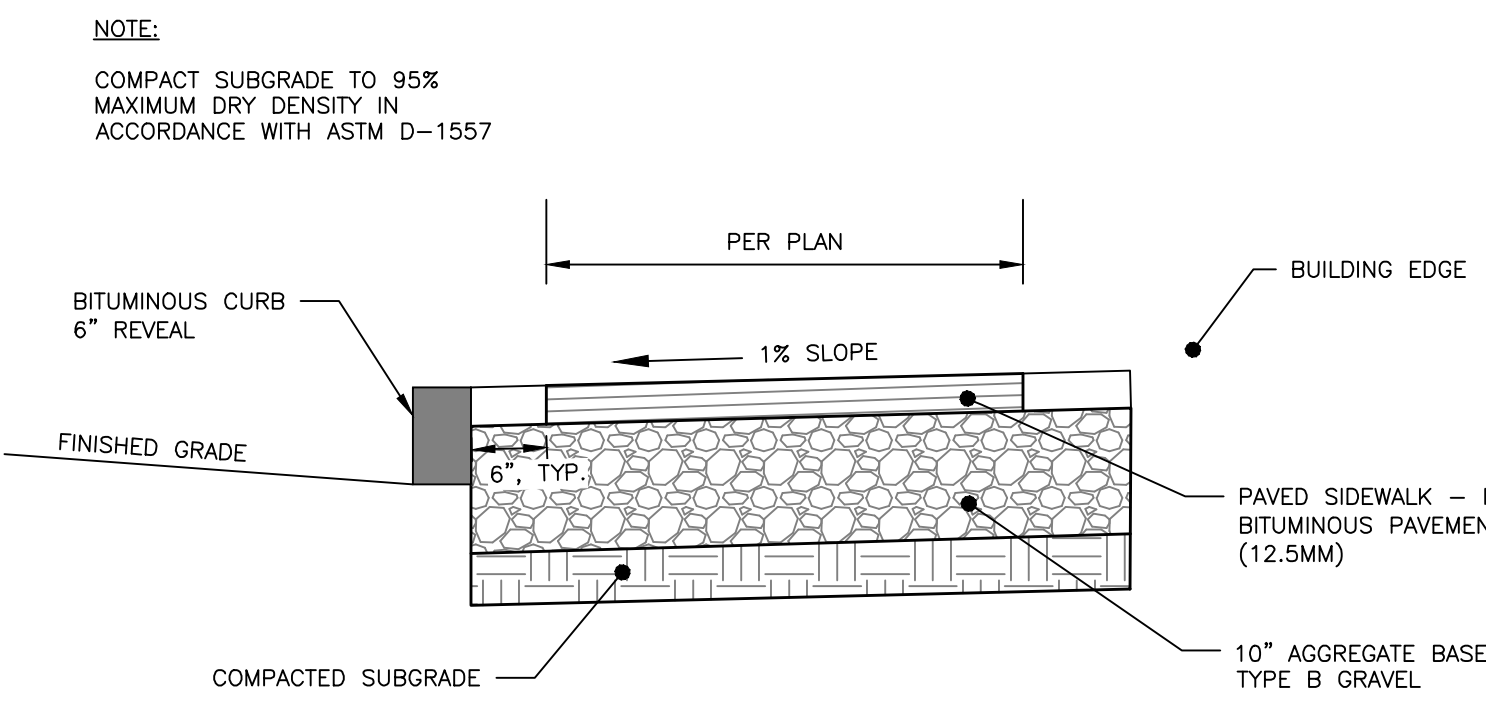
DRAWING NAME: **SITE DETAILS - 1**  
 PROJECT NAME: **WASHINGTON AVE. PARKING LOT REDEVELOPMENT**  
 CLIENT: **CSH 123, LLC**  
 ADDRESS: **75 WASHINGTON AVE, SUITE 2H, PORTLAND, MAINE 04101**

**A C C O R N**  
**ENGINEERING, INC.**  
ACCORN ENGINEERING, INC. IS AN EQUAL OPPORTUNITY EMPLOYER. ALL SERVICES ARE PROVIDED WITHOUT LIABILITY TO ACCORN ENGINEERING, INC.  
158 BANGOR ST. PORTLAND, MAINE 04102  
(207) 775-2655

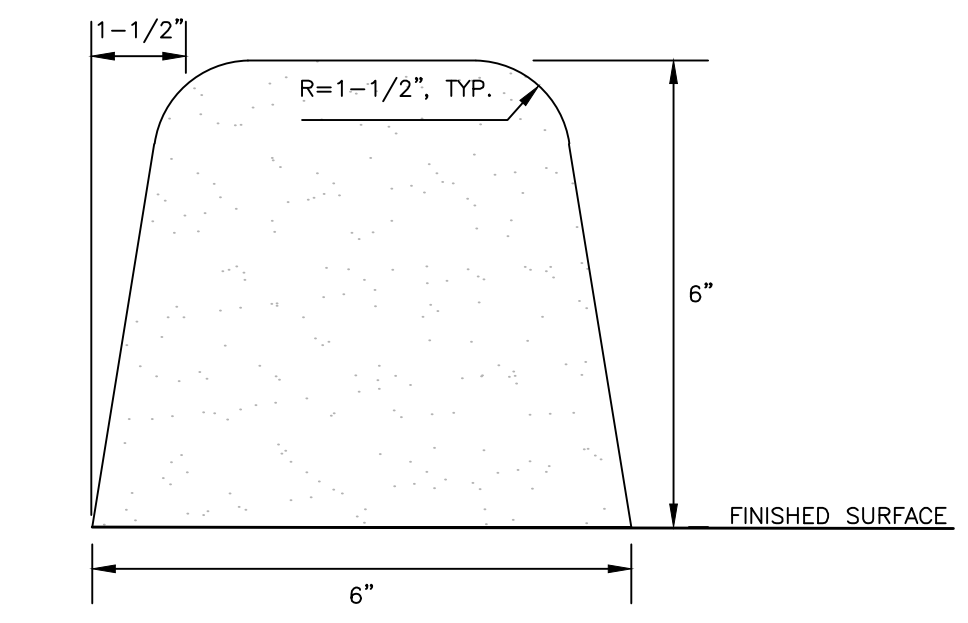
FILE:	1076_CIVIL
JN:	1076
SCALE:	NTS
DESIGNED BY:	WHS
DRAWN BY:	QUD
CHECKED BY:	WHS



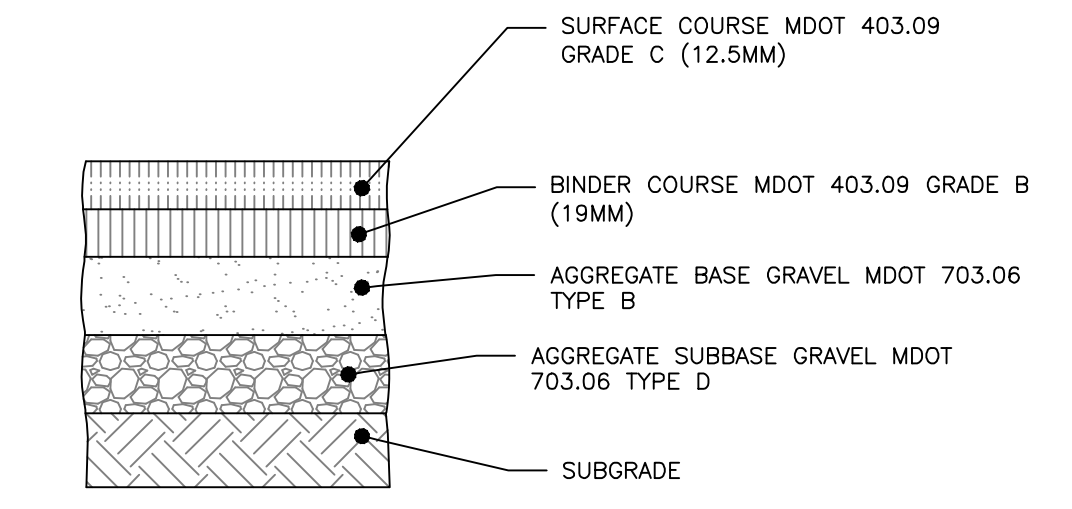
DRAWING NO. **C-40**



**BITUMINOUS SIDEWALK DETAIL**  
NOT TO SCALE



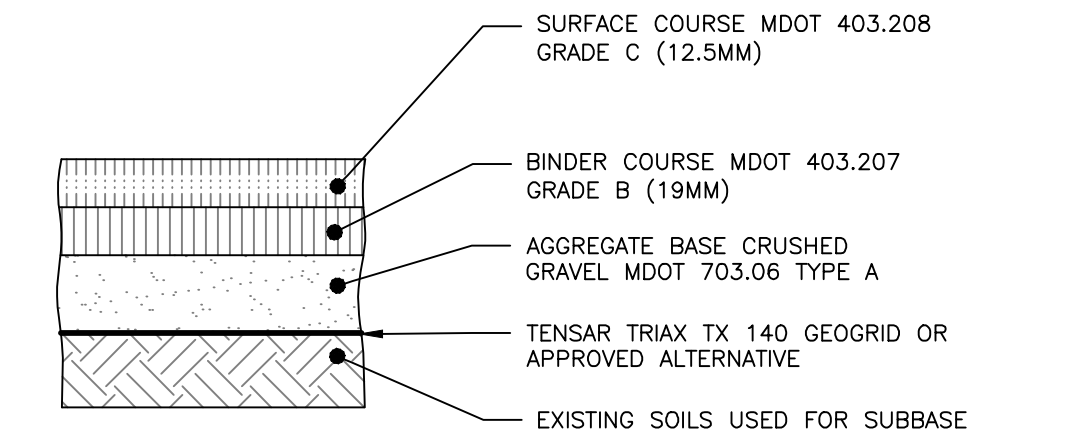
**VERTICAL BITUMINOUS CURB - MOLD 1**  
NOT TO SCALE



**CITY OF PORTLAND ARTERIAL BITUMINOUS PAVEMENT PROFILE: WASHINGTON AVENUE**  
NOT TO SCALE

THICKNESS OF LAYERS	
STANDARD	LAYERS
2"	SURFACE COURSE MDOT 403.09 GRADE C (12.5mm)
3"	BINDER COURSE MDOT 403.09 GRADE B (19mm)
6"	AGGREGATE BASE GRAVEL MDOT 703.06 TYPE B
18"	AGGREGATE SUBBASE GRAVEL MDOT 703.06 TYPE D

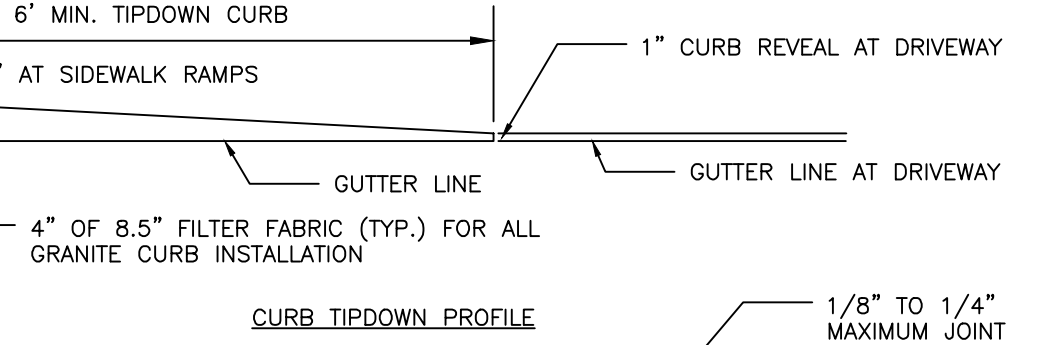
**CITY OF PORTLAND ARTERIAL BITUMINOUS PAVEMENT PROFILE: WASHINGTON AVENUE**  
NOT TO SCALE



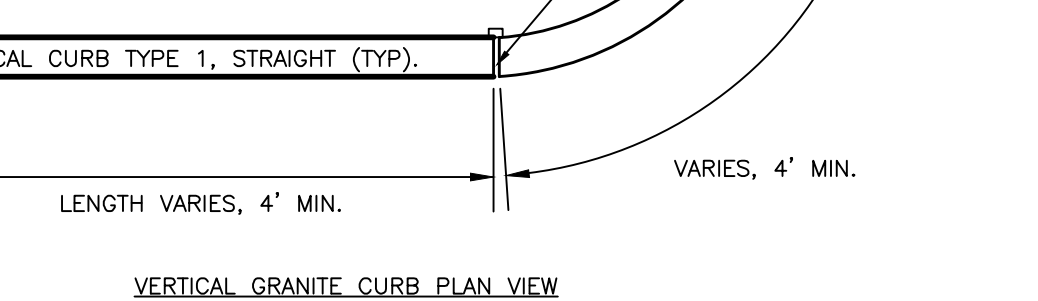
**GEOGRID PAVEMENT PROFILE: PRIVATE PARKING LOT**  
NOT TO SCALE

THICKNESS OF LAYERS	
STANDARD	LAYERS
1-1/2"	SURFACE COURSE MDOT 403.208 GRADE C (12.5mm)
2-1/2"	BINDER COURSE MDOT 403.207 GRADE B (19mm)
6"	AGGREGATE BASE CRUSHED GRAVEL MDOT 703.06 TYPE A

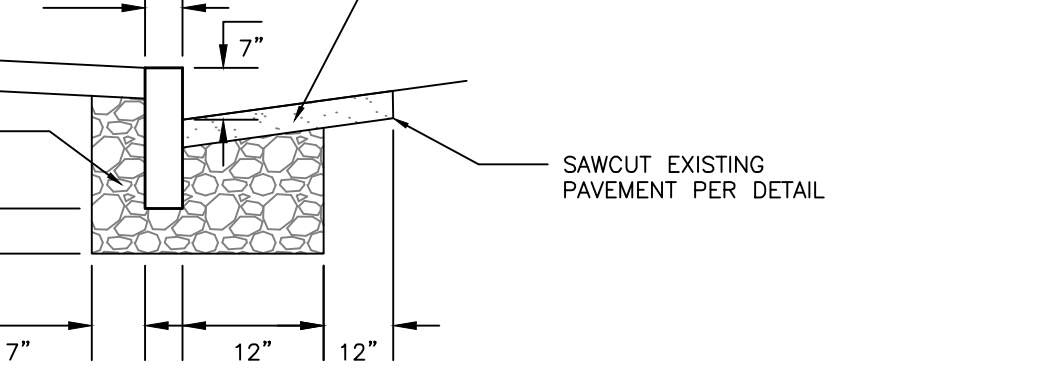
**GEOGRID PAVEMENT PROFILE: PRIVATE PARKING LOT**  
NOT TO SCALE



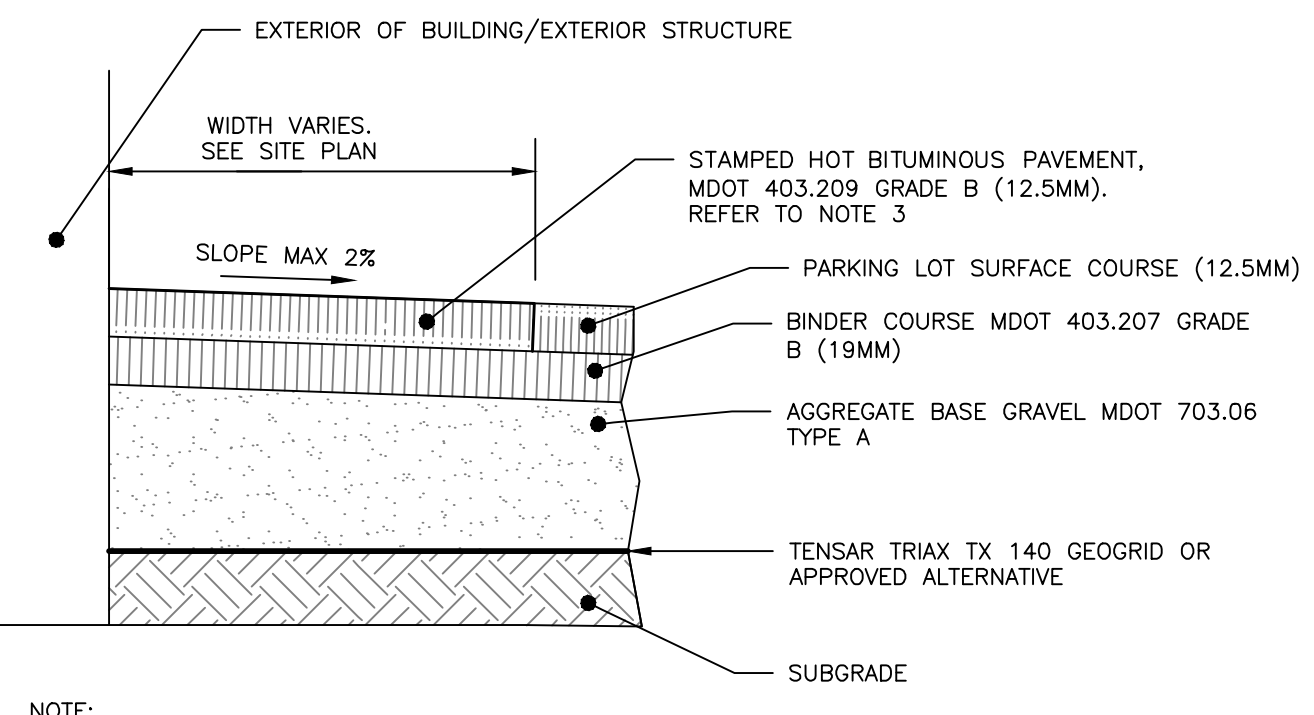
**CURB TIPDOWN PROFILE**



**VERTICAL GRANITE CURB PLAN VIEW**



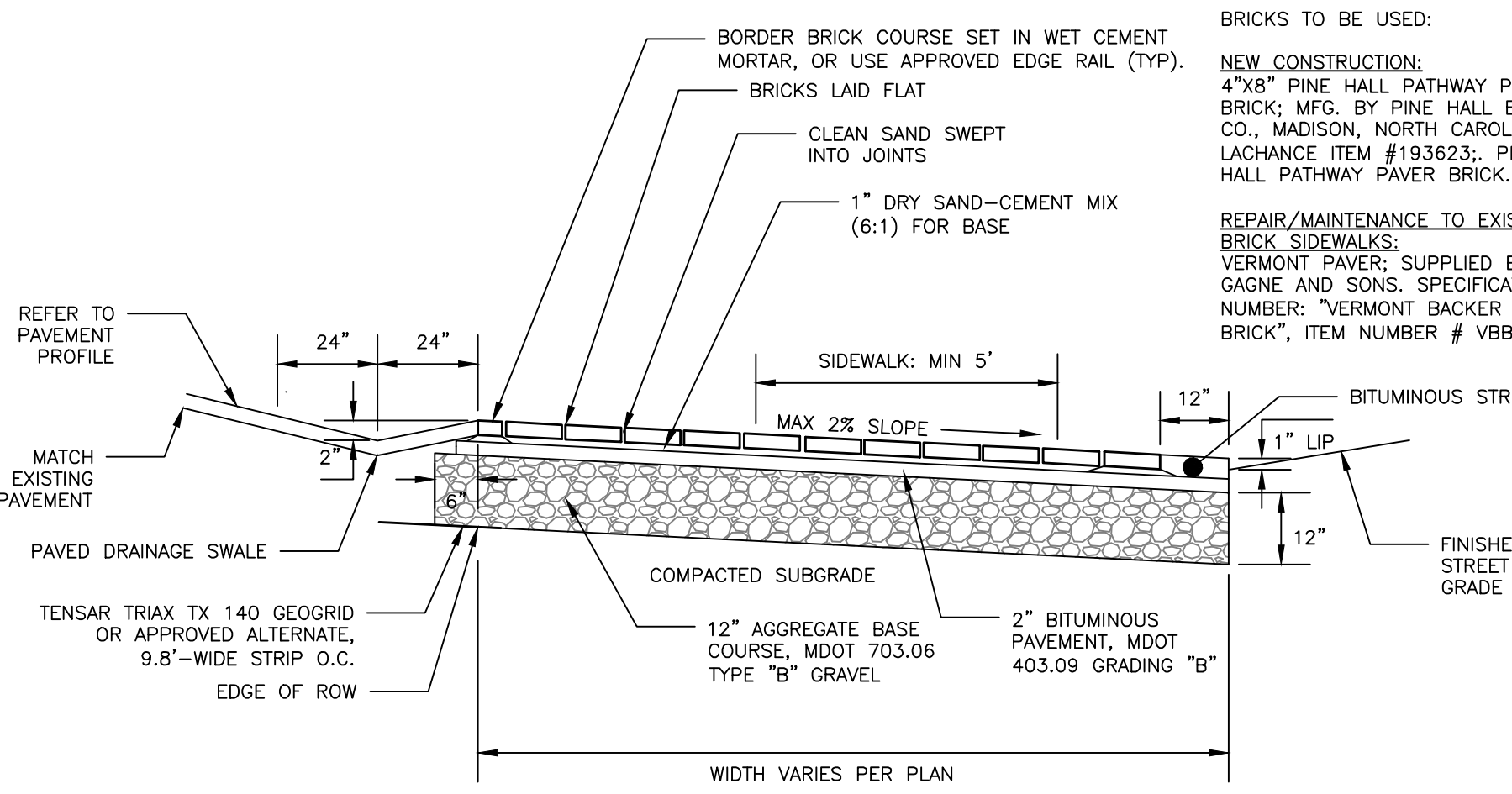
**VERTICAL GRANITE CURB AND TIPDOWN INSTALLATION**  
NOT TO SCALE



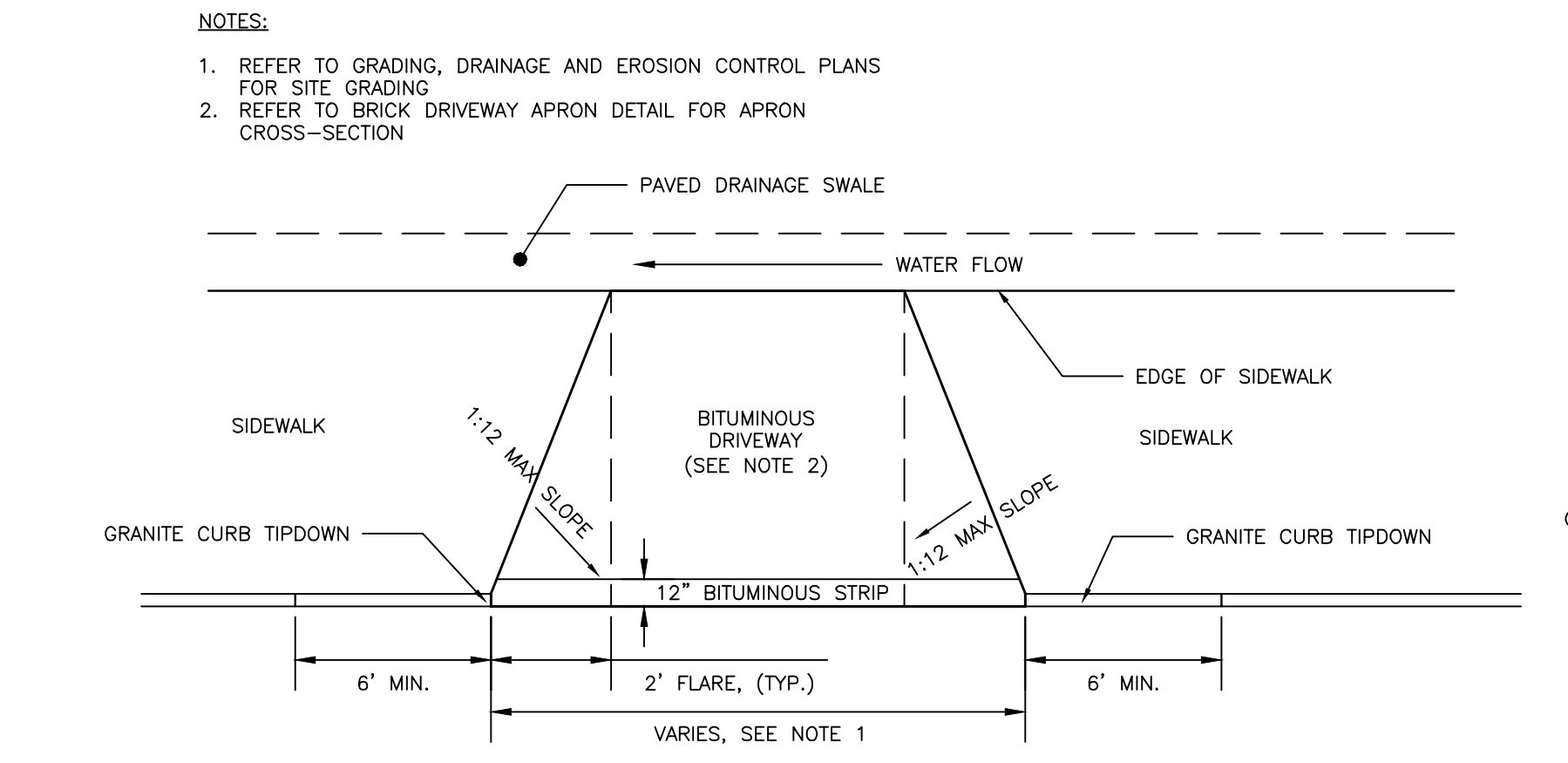
**STAMPED PAVEMENT PROFILE**  
NOT TO SCALE

THICKNESS OF LAYERS	
STANDARD	LAYERS
1-1/2"	SURFACE COURSE MDOT 403.208 GRADE C (12.5mm)
2-1/2"	BINDER COURSE MDOT 403.207 GRADE B (19mm)
6"	AGGREGATE BASE CRUSHED GRAVEL MDOT 703.06 TYPE A

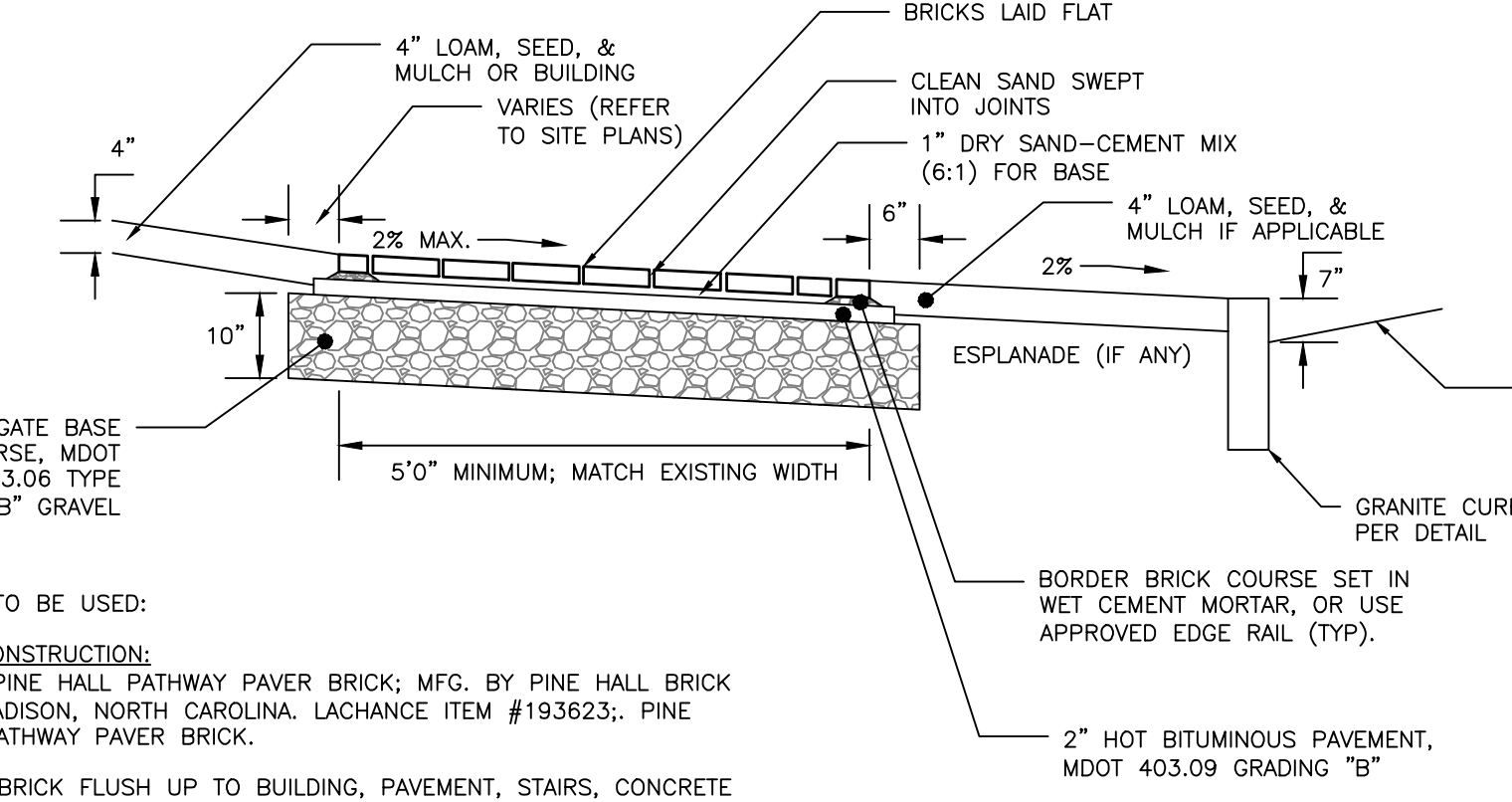
**STAMPED PAVEMENT PROFILE**  
NOT TO SCALE



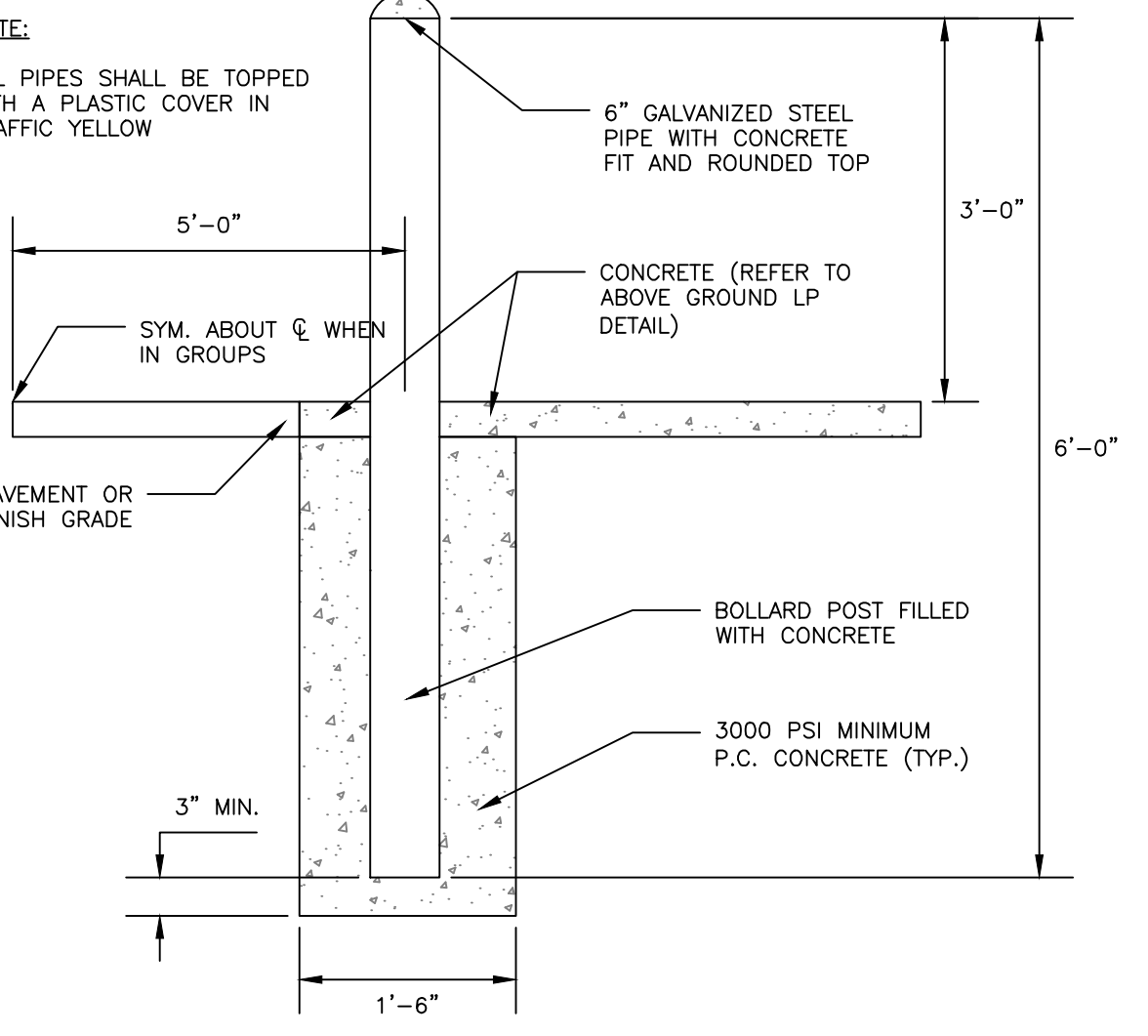
**BRICK DRIVEWAY APRON WITH BITUMINOUS BASE DETAIL**  
NOT TO SCALE



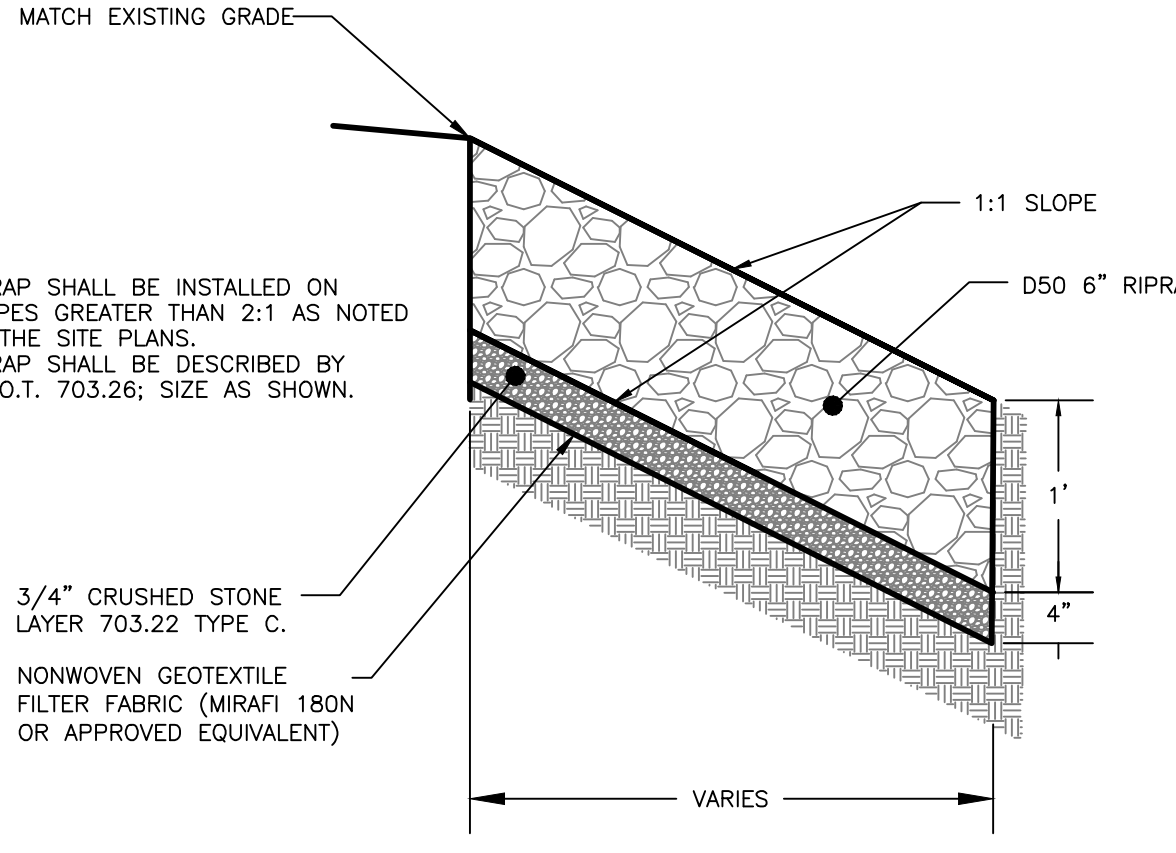
**DRIVEWAY APRON LAYOUT DETAIL**  
NOT TO SCALE



**BRICK SIDEWALK WITH BITUMINOUS BASE DETAIL**  
NOT TO SCALE



**PIPE BOLLARD**  
NOT TO SCALE



**RIPRAP CROSS-SECTION**  
NOT TO SCALE

PERMIT LEVEL  
 NOT ISSUED FOR  
 CONSTRUCTION