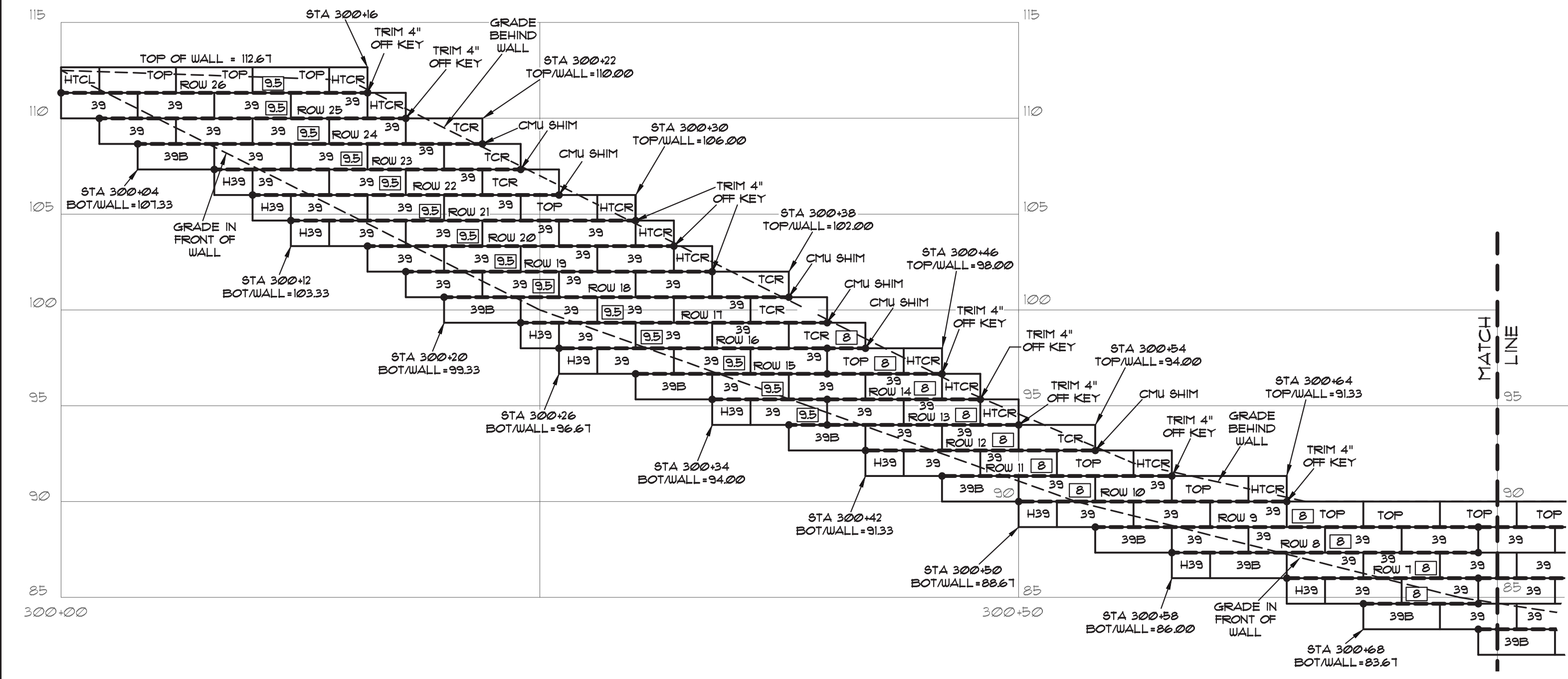
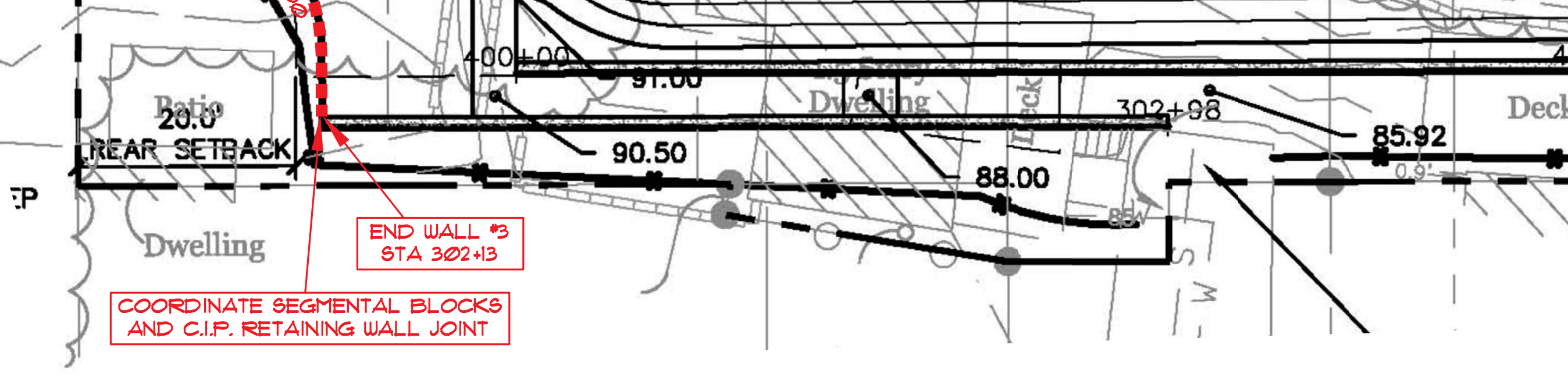


PLAN VIEW - WALL 3  
SCALE: 1" = 10'



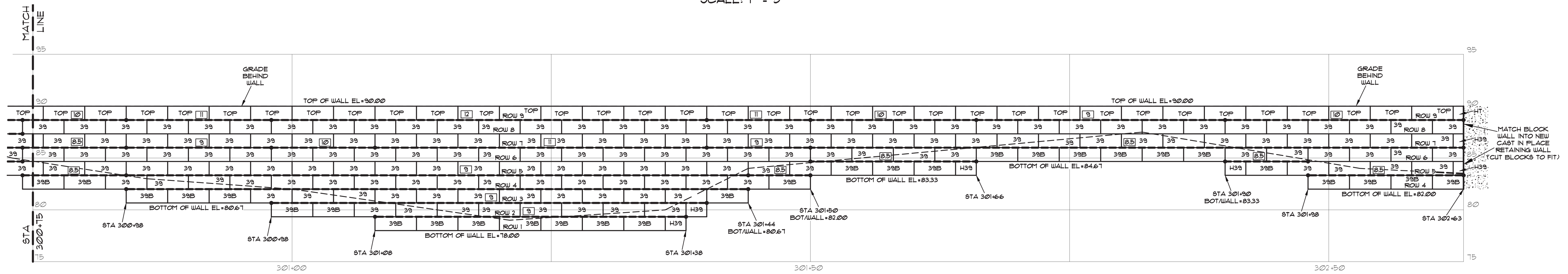
PROFILE - WALL 3  
SCALE: 1" = 5'



SYMBOL	BLOCK TYPE	QUANTITY
TOP	TOP	44
TCR	TOP RIGHT	7
HT	HALF TOP	1
HTCL	HALF TOP LEFT	1
HTCR	HALF TOP RIGHT	10
39	39" FULL BLOCK	219
H39	39" HALF BLOCK	16
39B	39" BASE BLOCK	38
TOTAL =		1,111 sq. ft.

LENGTH (ft.)	WIDTH (ft.)	AREA (ft <sup>2</sup> )
8	116	928
8.5	130	1,105
9	230	2,070
9.5	198	1,881
10	60	600
11	56	616
12	42	504
TOTAL =		7,104 sq. yd

ALL GEOGRID SHALL BE MIRAFI 5xT



**RECON BLOCK-WALL #3**  
**PLAN & PROFILE**

**MUNJOY HEIGHTS**

PROJECT: REDFERN MUNJOY, LLC  
P.O. BOX 8816 - FORTLAND, ME 04104

CLIENT: REDFERN MUNJOY, LLC

SCALE: AS NOTED  
DATE: DECEMBER 5, 2013  
DRAWN BY: KRF  
CHECKED BY: UMP

NO. 1  
CHANGES PER SUPPLIER REVIEW  
REVISION  
DATE 12-16-13

145 LISBON ST. - SUITE 601  
LEWISTON, ME 04240  
Tel: (207) 576-3313  
www.summitgeogeng.com

**SUMMIT**  
GEOTECHNICAL SERVICES

WILLIAM A. PETERLEIN  
38213  
PROFESSIONAL ENGINEER

JOB NO. - 13061  
SHEET **2**