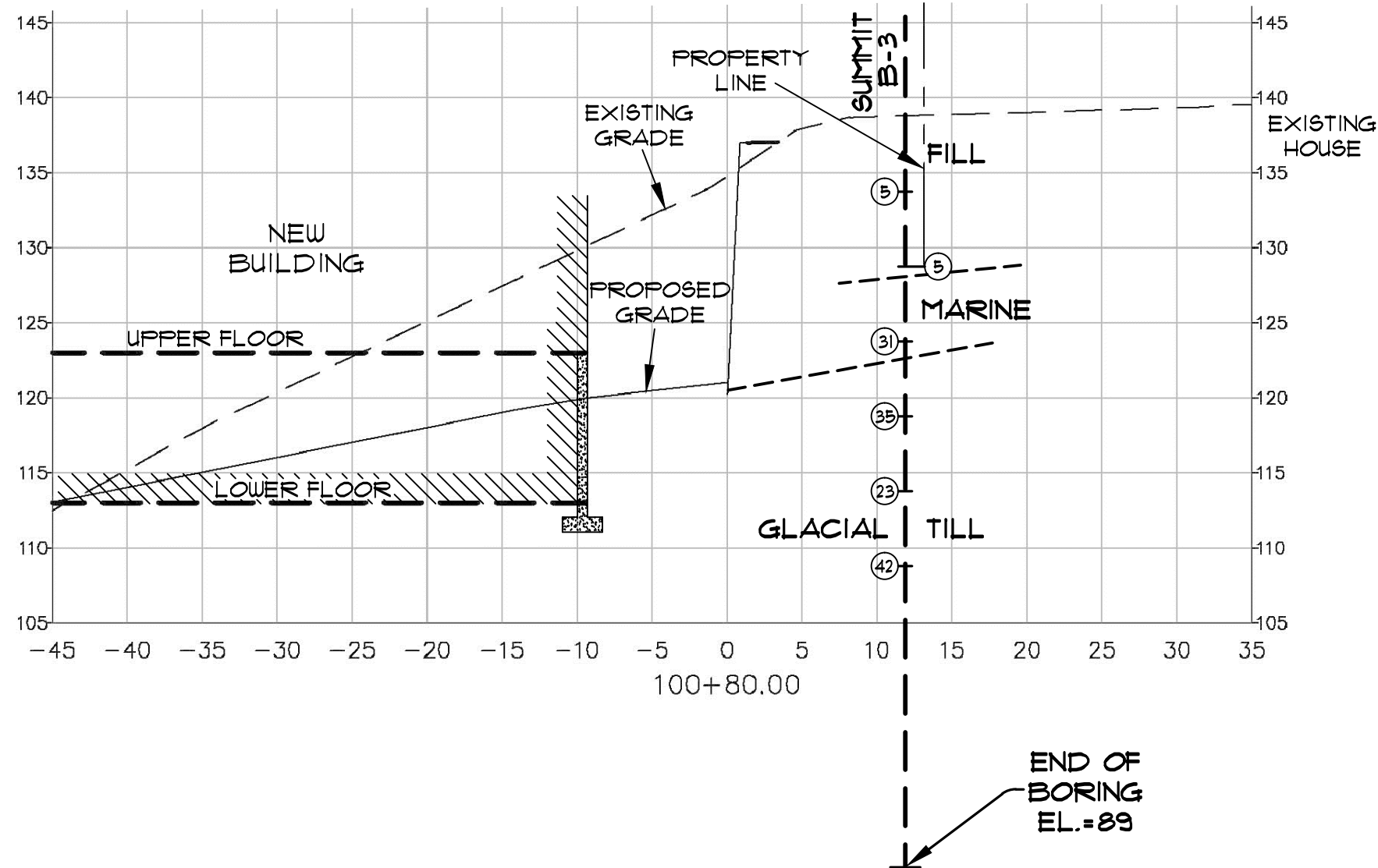


**CROSS SECTION
STA 100+00.00**

SCALE: 1" = 10'

NOTE:
FOOTING ON GLACIAL MARINE
A.B.P. = 5,000 psf



**CROSS SECTION
STA 100+80.00**

SCALE: 1" = 5'

NOTE:
FOOTING ON GLACIAL TILL
A.B.P. = 5,000 psf

REVISED: NOV. 6, 2013 - UPDATED SITE PLAN

PROJECT: **MUNJOY HEIGHTS**
SHERIDAN STREET EXTENSION - PORTLAND, ME
CLIENT: **REDFERN PROPERTIES**

TITLE: **FOUNDATION EXCAVATION
CROSS SECTIONS**

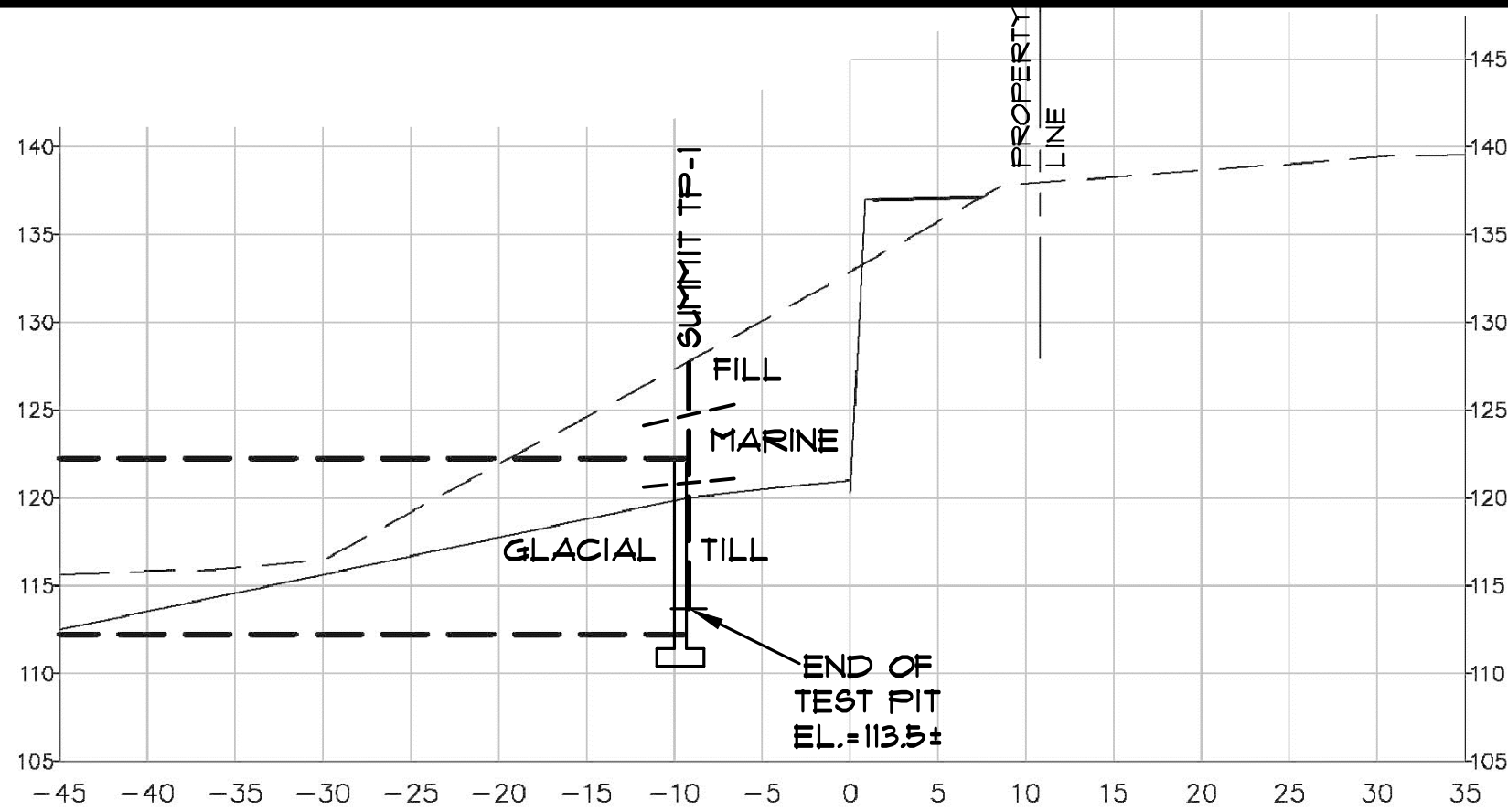
SCALE: AS NOTED
DATE: OCTOBER 2013
DRAWN BY: KRF
APPR BY: WAP

145 LISBON ST. - SUITE 601
LEWISTON, ME 04240
TEL: (207) 516-3313
summitgeoeng.com



PROJ.#: 130612

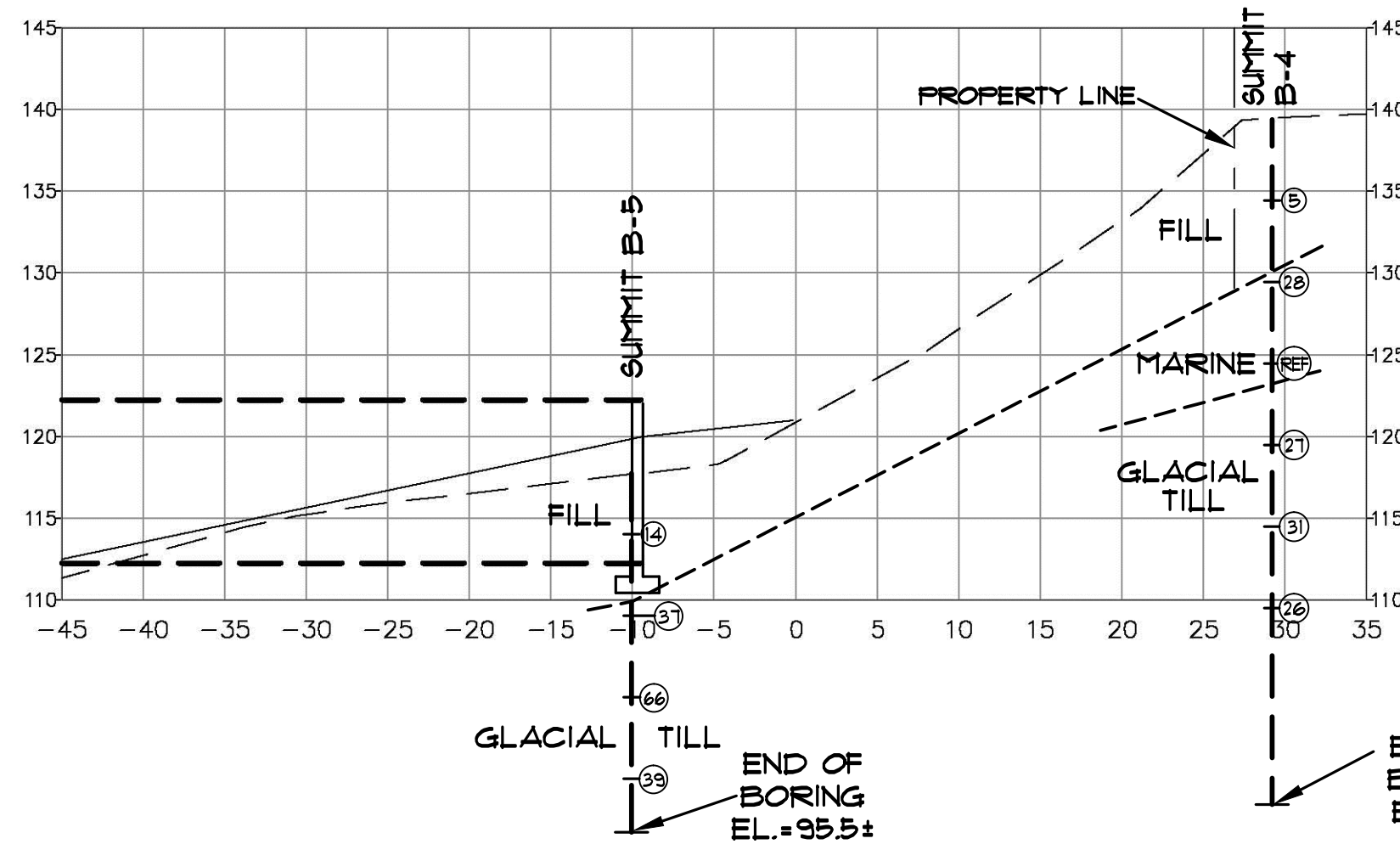
FIGURE:
T-1



**CROSS SECTION
STA 101+00.00**

SCALE: 1" = 10'

NOTE:
FOOTING ON GLACIAL TILL
A.B.P. = 5,000 psf



**CROSS SECTION
STA 200+00.00**

SCALE: 1" = 10'

NOTE:
FOOTING ON GLACIAL TILL
A.B.P. = 5,000 psf

REVISED: NOV. 6, 2013 - UPDATED SITE PLAN

PROJECT: **MUNJOY HEIGHTS**
SHERIDAN STREET EXTENSION - PORTLAND, ME

CLIENT: **REDFERN PROPERTIES**

TITLE: **FOUNDATION EXCAVATION
CROSS SECTIONS**

SCALE: AS NOTED
DATE: OCTOBER 2013

DRAWN BY: KRF
APPR BY: WAP

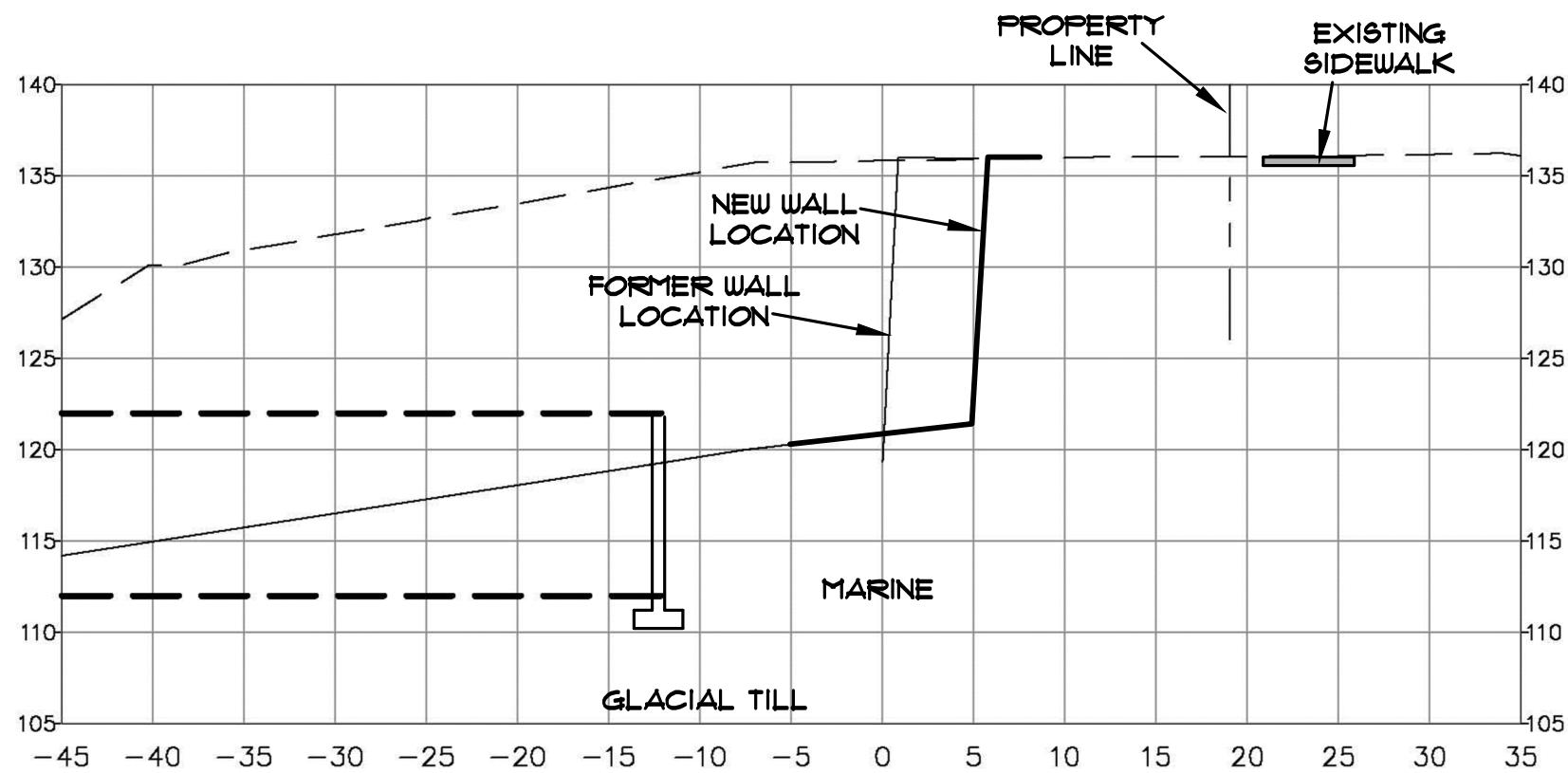
145 LISBON ST. - SUITE 601
LEWISTON, ME 04240

TEL: (207) 516-3313
summitgeoeing.com



PROJ.#: 130612

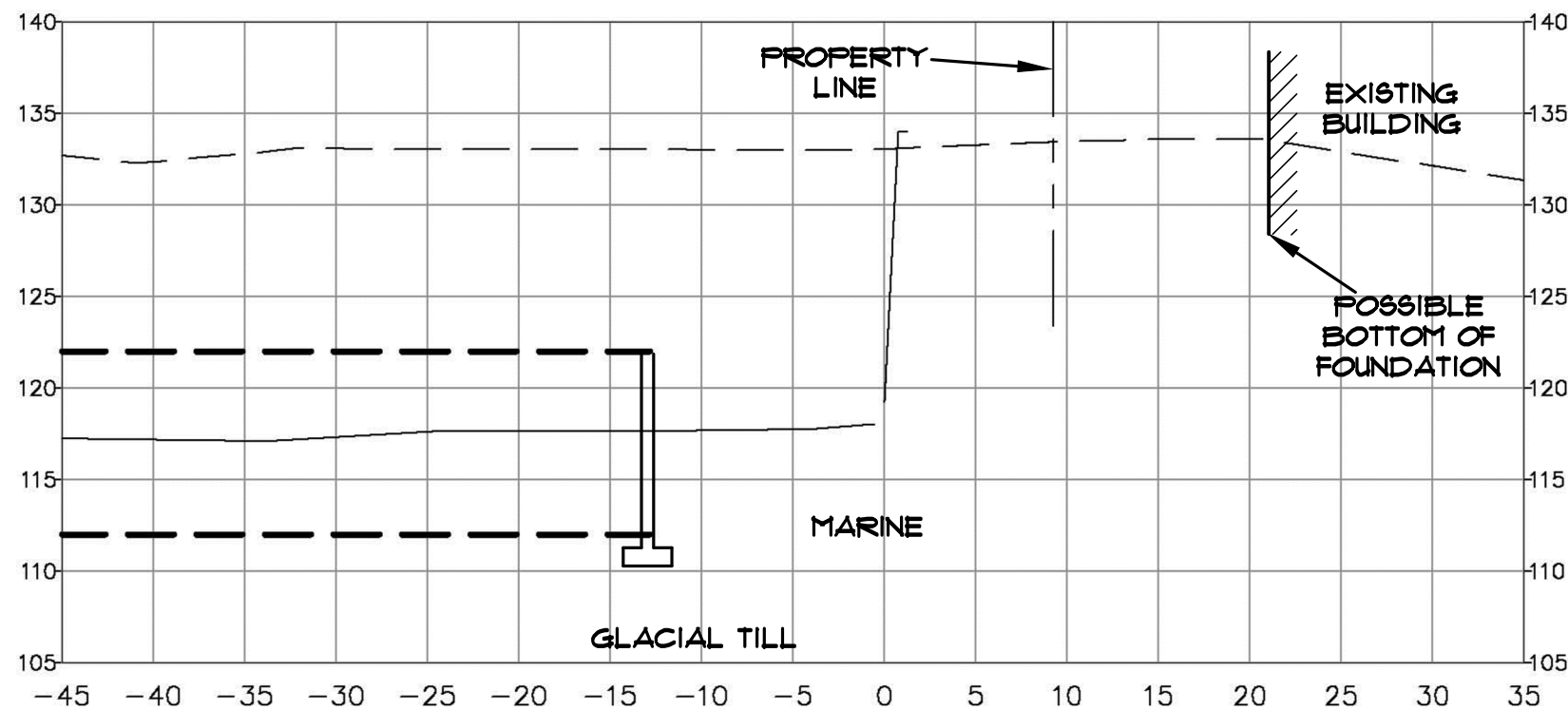
FIGURE:
F-2



**CROSS SECTION
STA 201+32.9**

SCALE: 1" = 10'

NOTE:
FOOTING ON MARINE
A.B.P. = 3,000 psf



**CROSS SECTION
STA 201+50.00**

SCALE: 1" = 10'

NOTE:
FOOTING ON MARINE
A.B.P. = 3,000 psf

REVISED: NOV. 6, 2013 - UPDATED SITE PLAN

PROJECT: **MUNJOY HEIGHTS**
SHERIDAN STREET EXTENSION - PORTLAND, ME

CLIENT: **REDFERN PROPERTIES**

TITLE: **FOUNDATION EXCAVATION
CROSS SECTIONS**

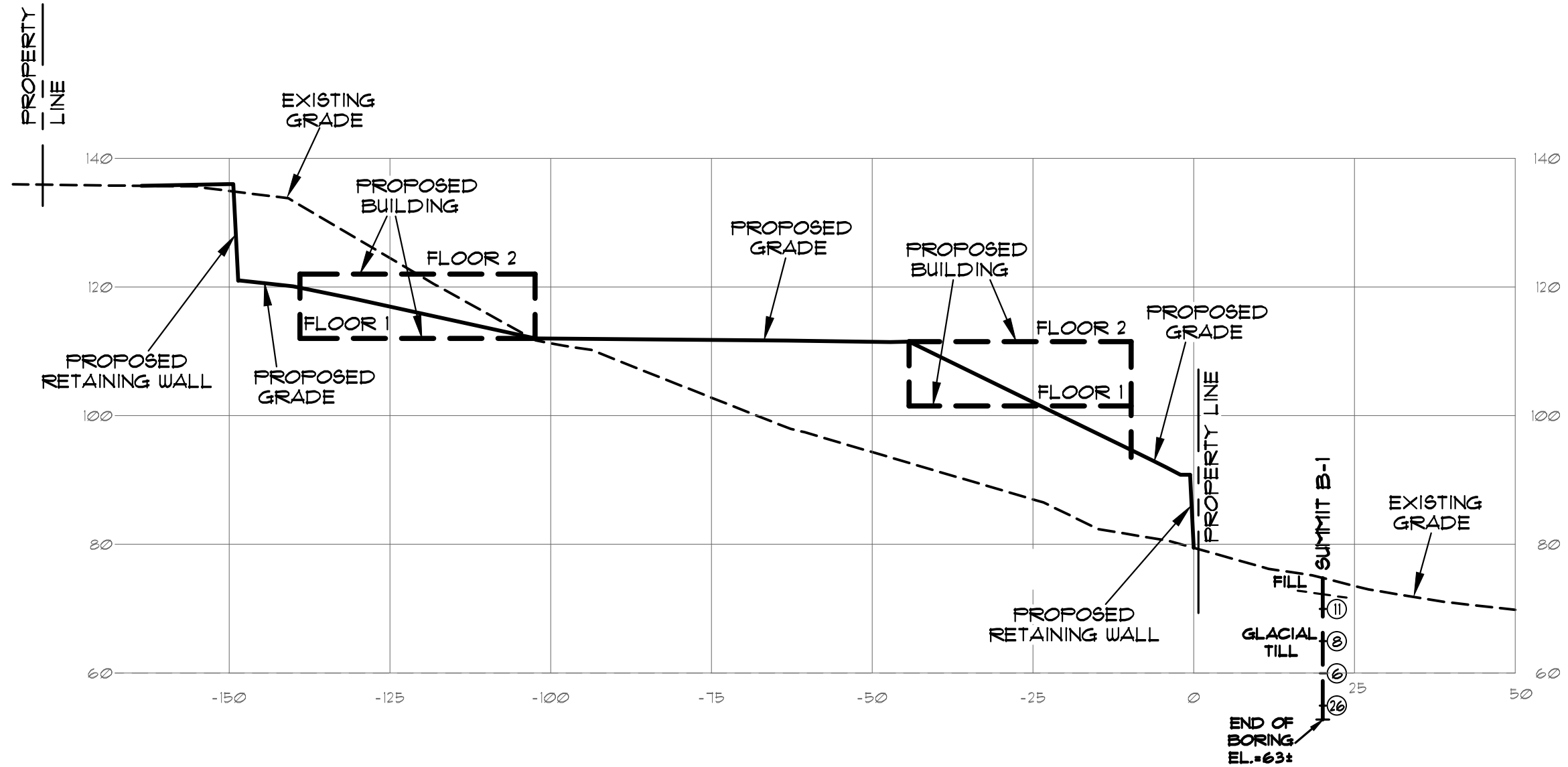
SCALE: AS NOTED
DATE: OCTOBER 2013
DRAWN BY: KRF
APPR BY: WAP

145 LISBON ST. - SUITE 601
LEWISTON, ME 04240
TEL: (207) 516-3313
summitgeoeng.com



PROJ.#: 130612

FIGURE:
F-3



CROSS SECTION
STA 301+30.00
 SCALE: 1" = 20'

REVISED: NOV. 6, 2013 - UPDATED SITE PLAN

PROJECT: **MUNJOY HEIGHTS**
 SHERIDAN STREET EXTENSION - PORTLAND, ME
 CLIENT: **REDFERN PROPERTIES**

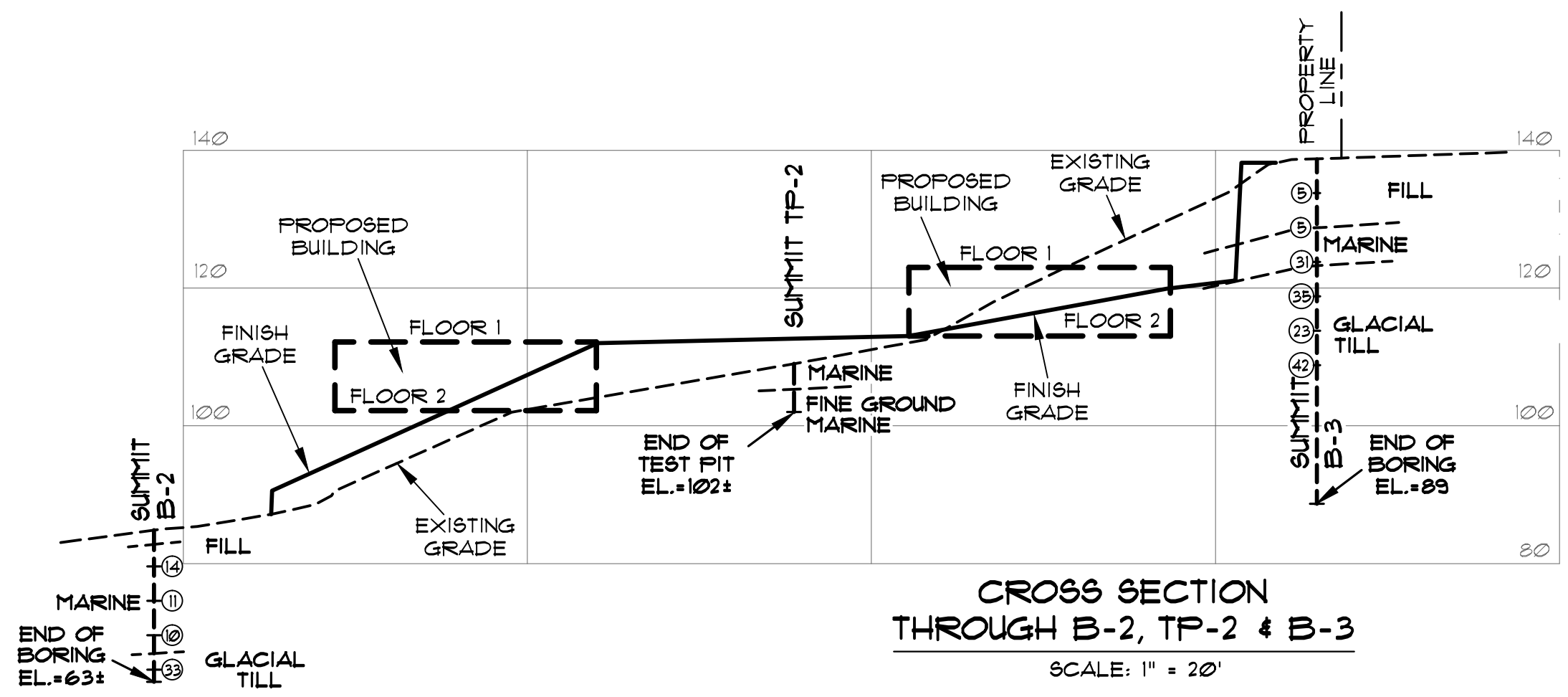
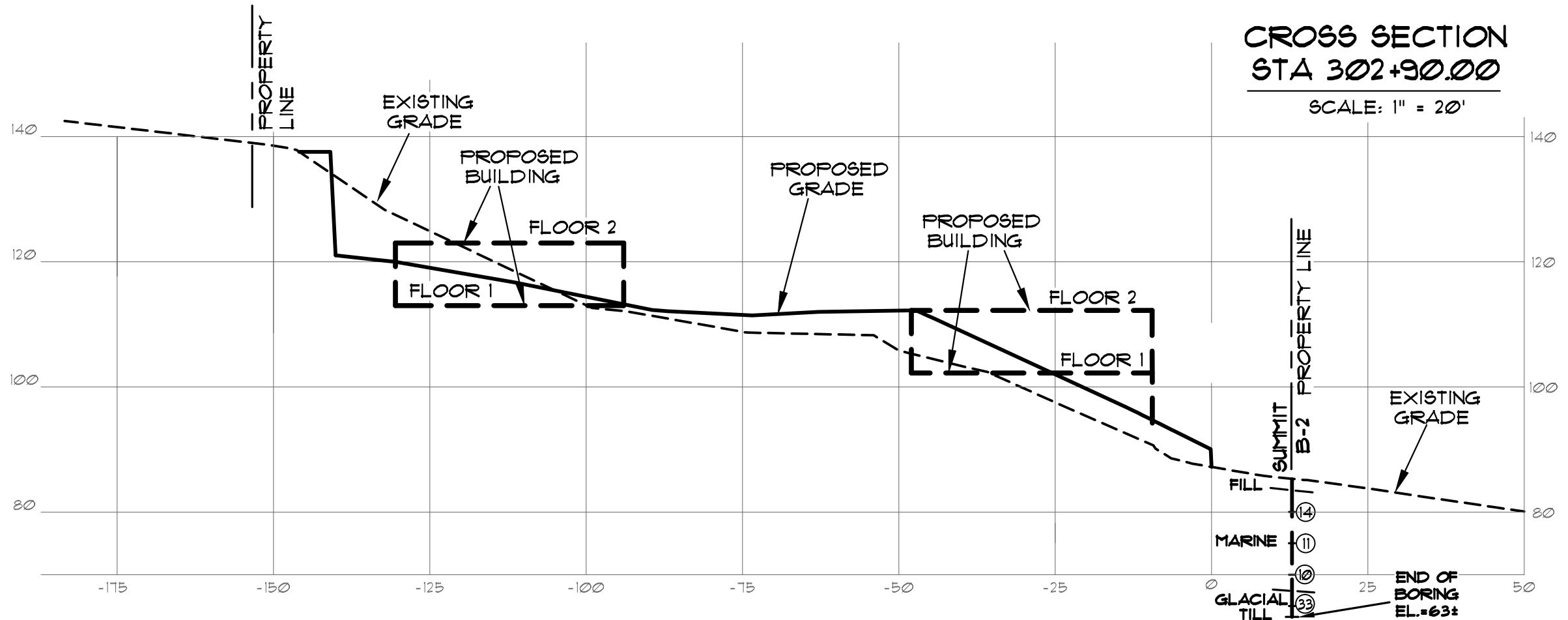
TITLE: **FOUNDATION EXCAVATION CROSS SECTIONS**

SCALE: AS NOTED
 DATE: OCTOBER 2013
 DRAWN BY: KRF
 APPR BY: WAP

145 LISBON ST. - SUITE 601
 LEWISTON, ME 04240
 TEL.: (207) 516-3313
 summitgeoen.com



PROJ.#: 130612
 FIGURE:
F-4



**CROSS SECTION
THROUGH B-2, TP-2 & B-3**
SCALE: 1" = 20'

REVISED: NOV. 6, 2013 - UPDATED SITE PLAN

PROJECT: **MUNJOY HEIGHTS**
SHERIDAN STREET EXTENSION - PORTLAND, ME
CLIENT: **REDFERN PROPERTIES**

TITLE: **FOUNDATION EXCAVATION
CROSS SECTIONS**

SCALE: AS NOTED
DATE: OCTOBER 2013
DRAWN BY: KRF
APPR BY: WAP

145 LISBON ST. - SUITE 601
LEWISTON, ME 04240
TEL: (207) 516-3313
summitgeog.com



PROJ#: 130612
FIGURE:
F-5