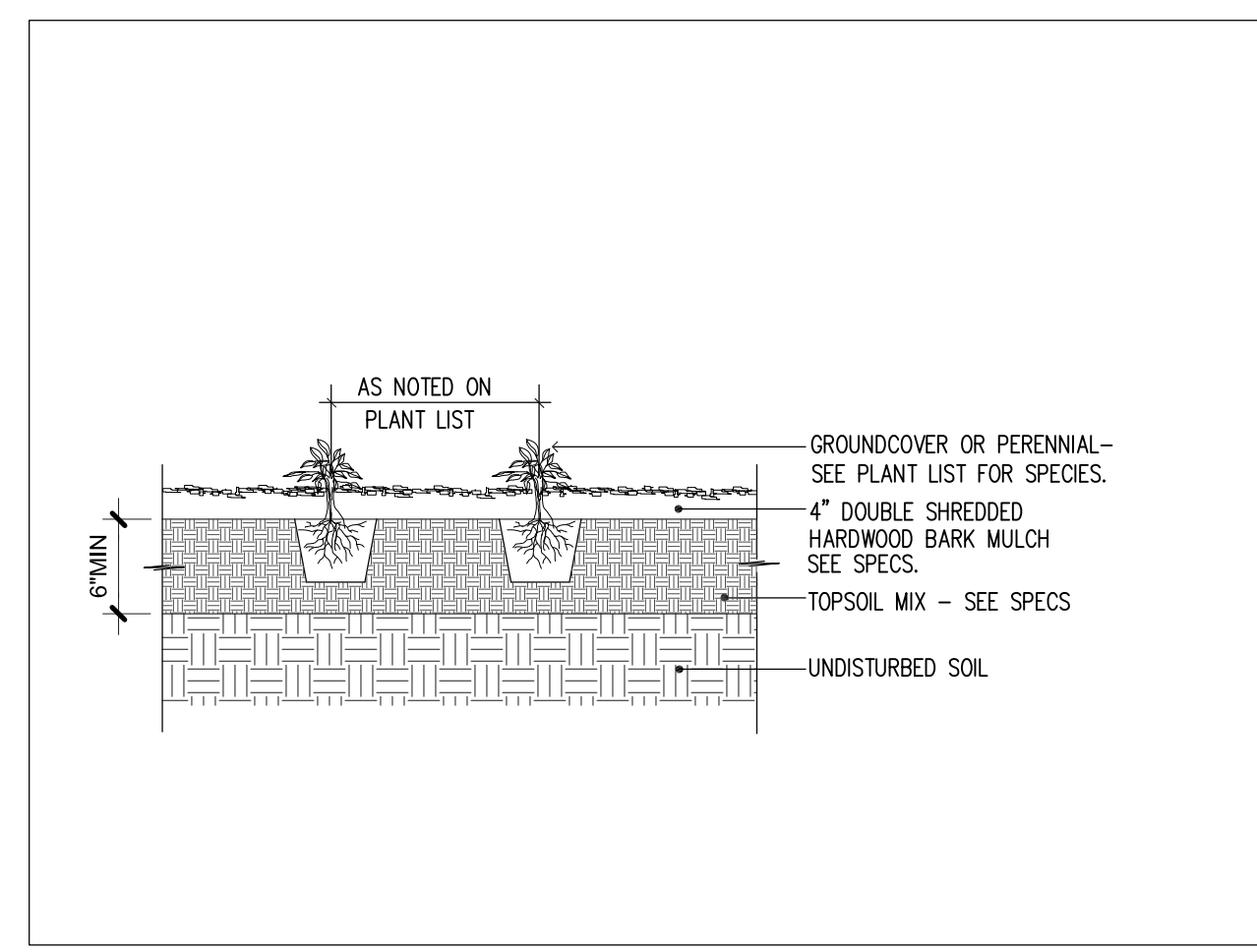
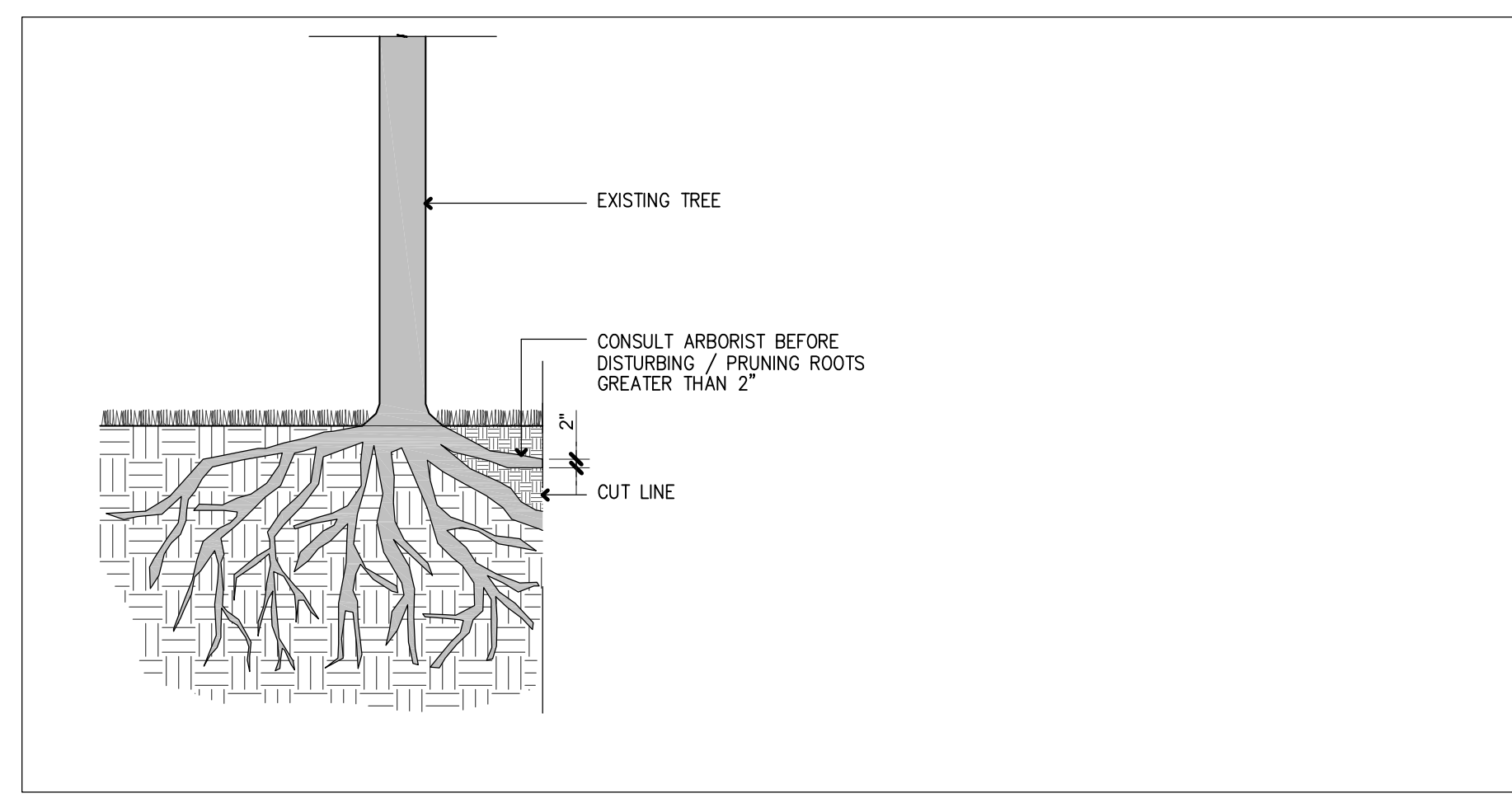


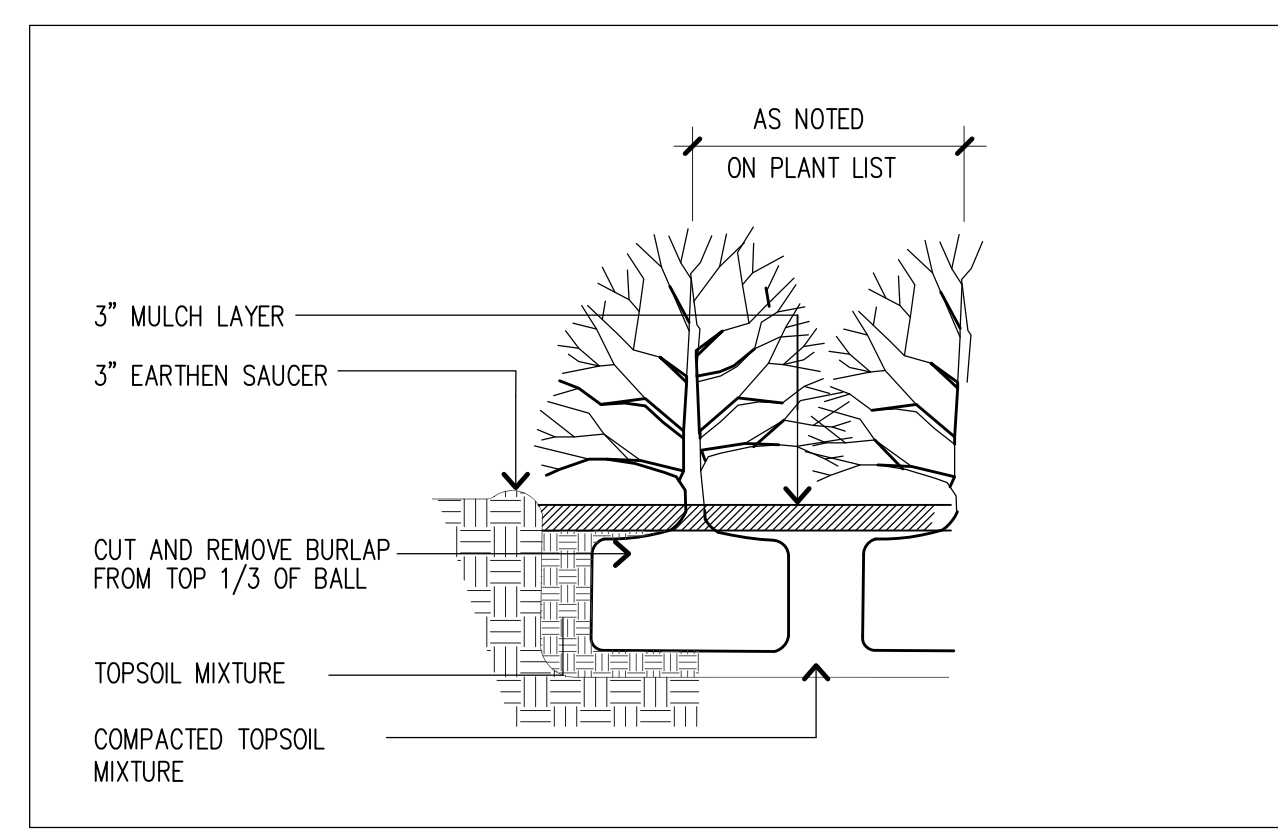
Munjoy Heights
 Walnut Street
 Portland Maine



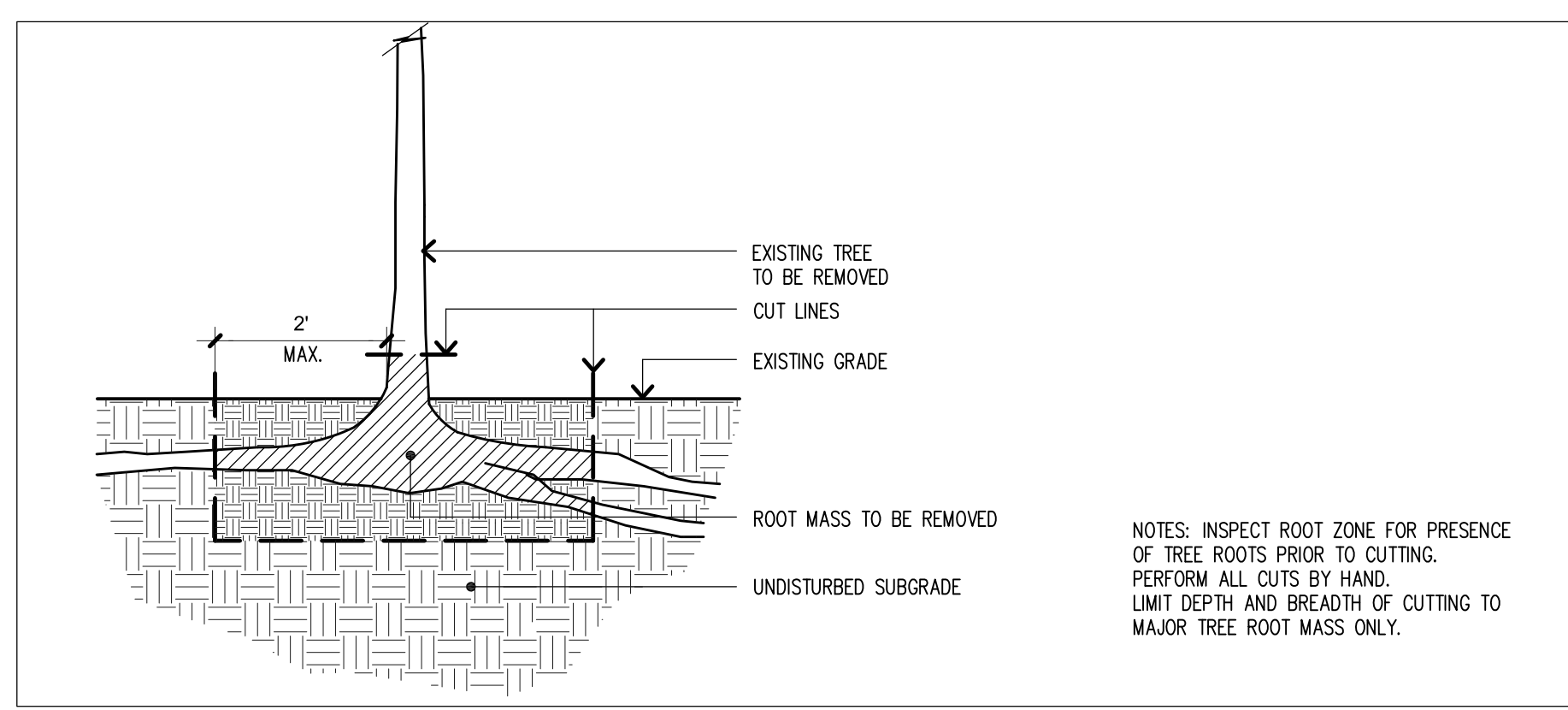
1 GROUND COVER PLANTING
 SCALE: 1" = 1'-0"
 L3.0



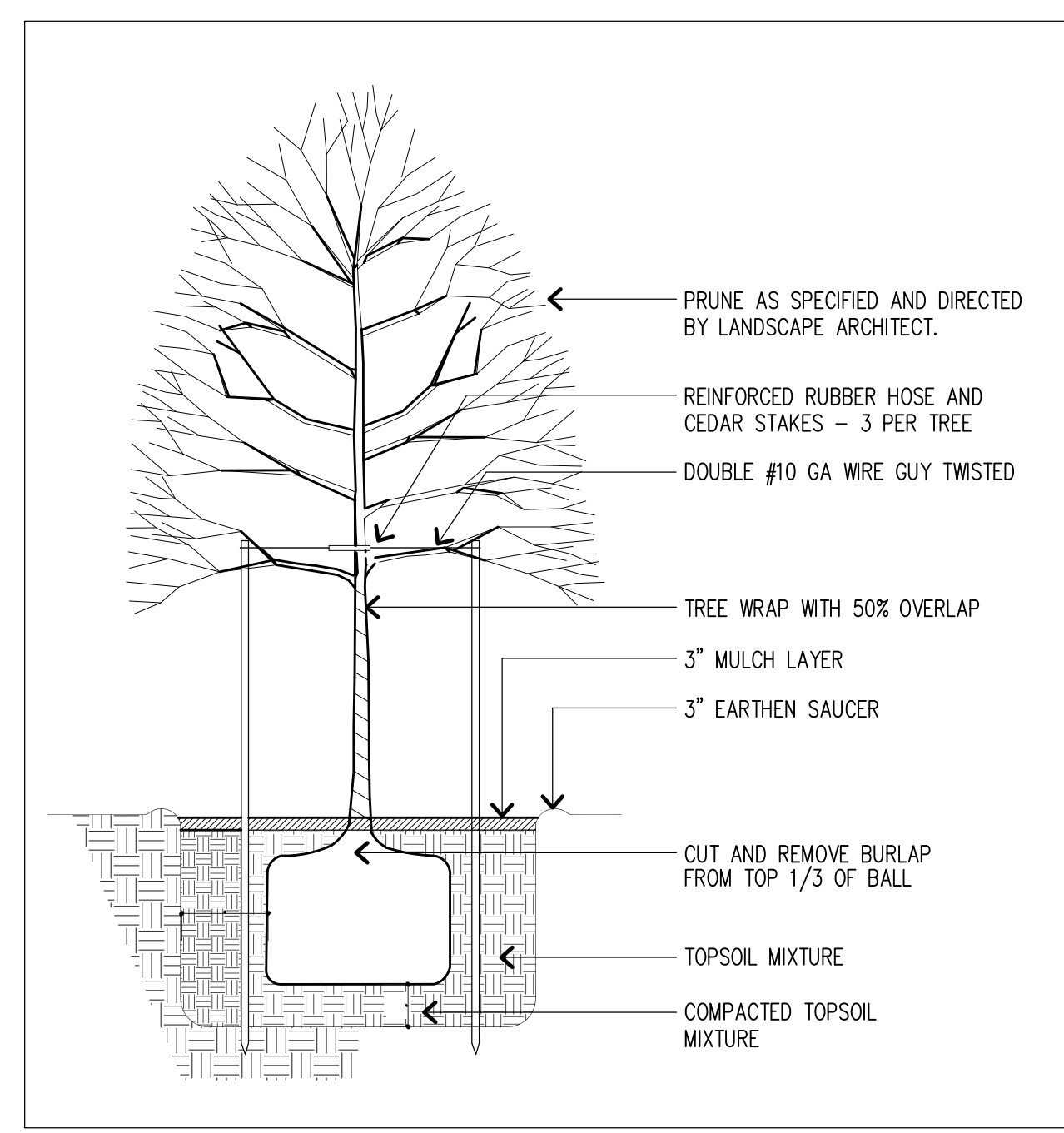
4 ROOT PRUNING
 SCALE: 1" = 1'-0"
 L3.0



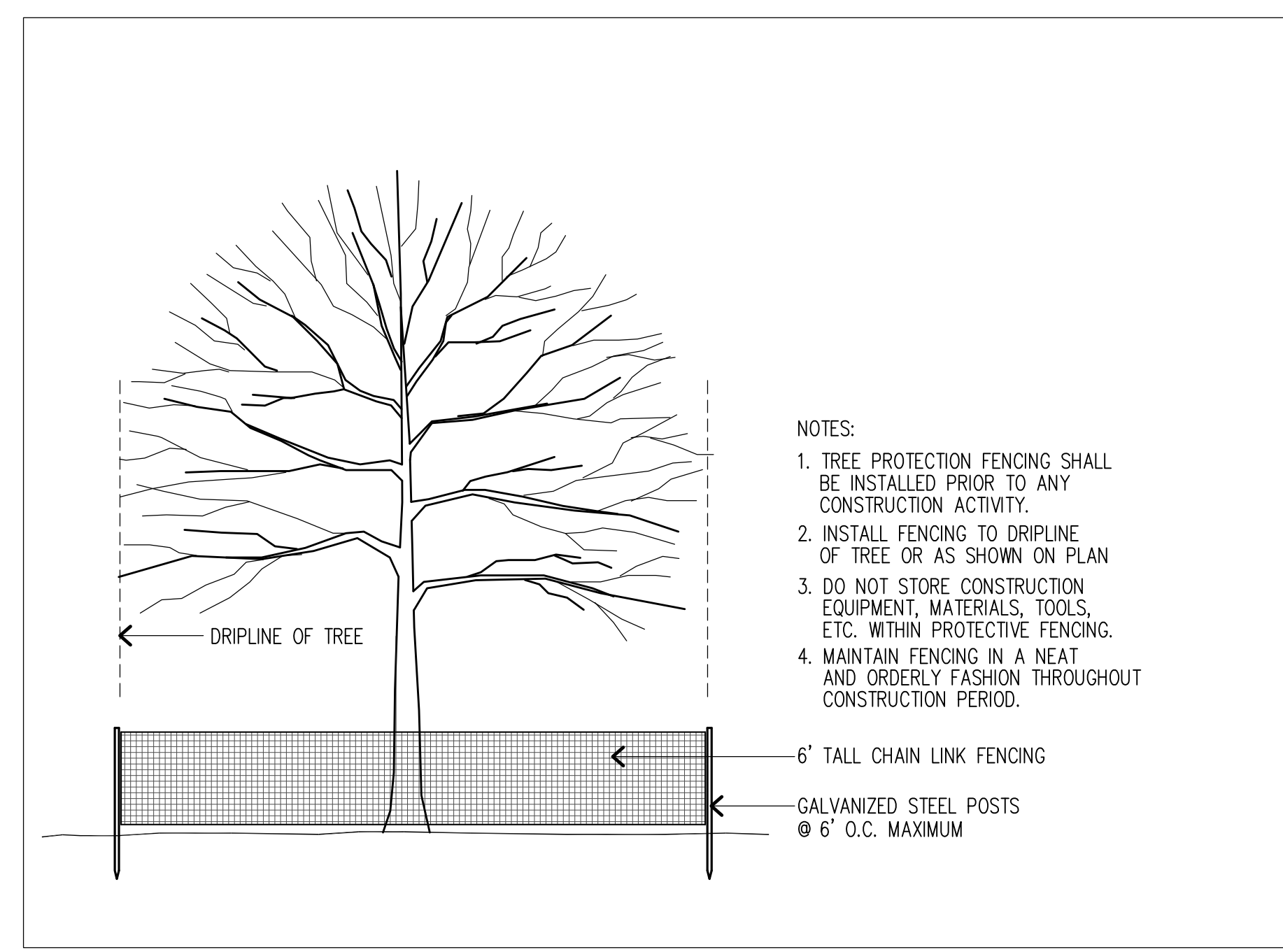
2 SHRUB PLANTING
 SCALE: 1" = 1'-0"
 L3.0



5 TREE REMOVAL (AT PROPERTY LINE)
 SCALE: 1/2" = 1'-0"
 L3.0



3 TREE PLANTING
 SCALE: 3/4" = 1'-0"
 L3.0



6 TREE PROTECTION
 NOT TO SCALE
 L3.0

100% PLANNING BOARD
 SUBMITTAL
 NOT FOR CONSTRUCTION

Revision	Date:
△	
△	
△	
△	
△	

revisions:
 date: November 15, 2013
 scale: As Noted
 drawn: SD
 checked: SD

L3.0
 PLANTING DETAILS