

**CROSS SECTION  
STA 100+80.00**

SCALE: 1" = 5'

NOTE:  
GRAVITY WALL IS NOT THE  
BEST SOLUTION DUE TO  
OVERALL WALL HEIGHT

REVISED: NOV. 6, 2013 - UPDATED SITE PLAN

PROJECT: **MUNJOY HEIGHTS**  
SHERIDAN STREET EXTENSION - PORTLAND, ME

CLIENT: **REDFERN PROPERTIES**

TITLE: **WALL EXCAVATION  
CROSS SECTIONS**

SCALE: AS NOTED  
DATE: OCTOBER 2013

DRAWN BY: KRF  
APPR BY: WAP

145 LISBON ST. - SUITE 601  
LEWISTON, ME 04240

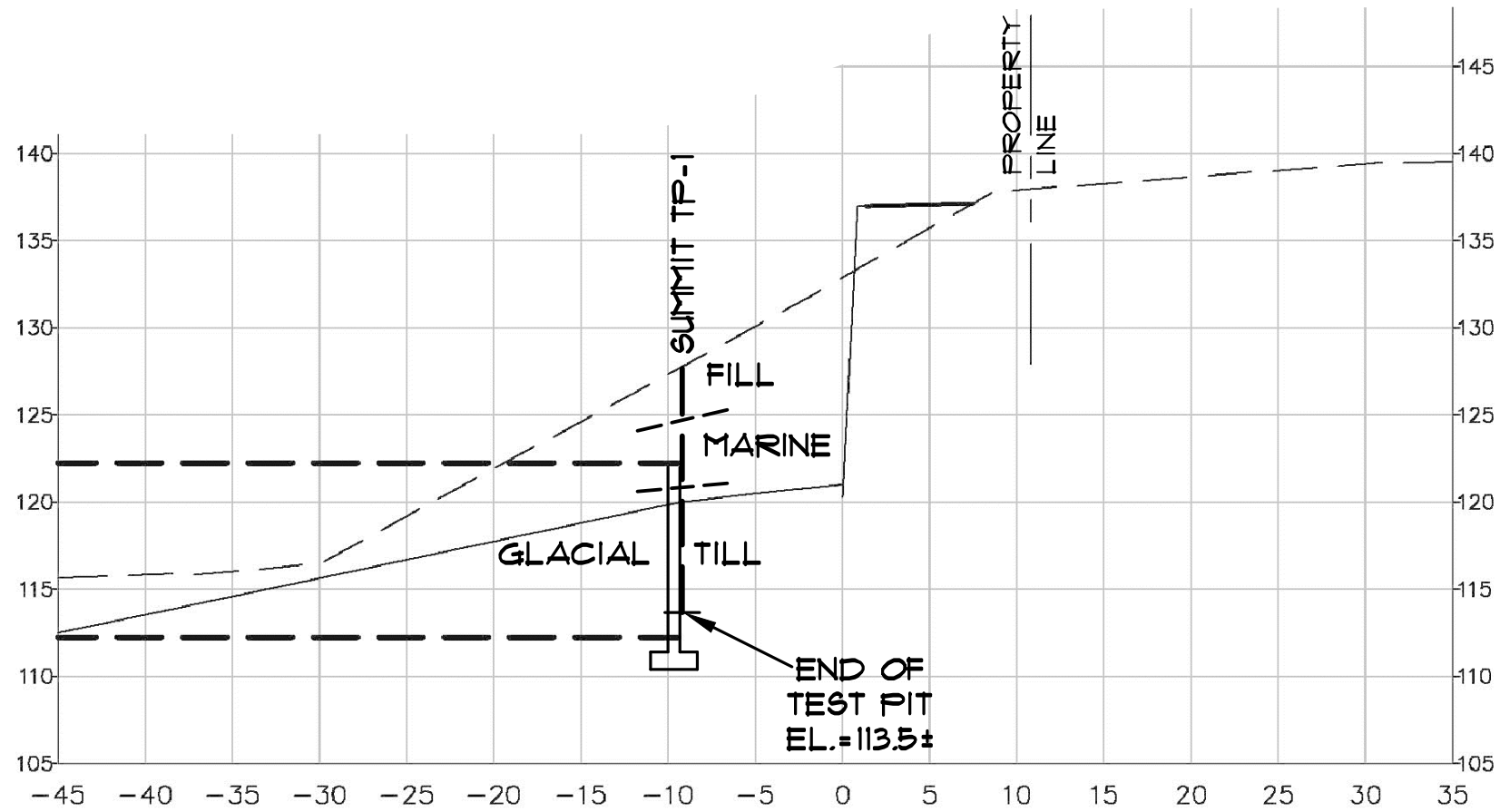
TEL: (207) 576-3313  
summitgeoeng.com



PROJ.#: 130612

FIGURE:

W-1



**CROSS SECTION  
STA 101+00.00**

SCALE: 1" = 10'

NOTE:  
GRAVITY WALL IS NOT THE  
BEST SOLUTION DUE TO  
OVERALL WALL HEIGHT

REVISED: NOV. 6, 2013 - UPDATED SITE PLAN

PROJECT: **MUNJOY HEIGHTS**  
SHERIDAN STREET EXTENSION - PORTLAND, ME

CLIENT: **REDFERN PROPERTIES**

TITLE: **WALL EXCAVATION  
CROSS SECTIONS**

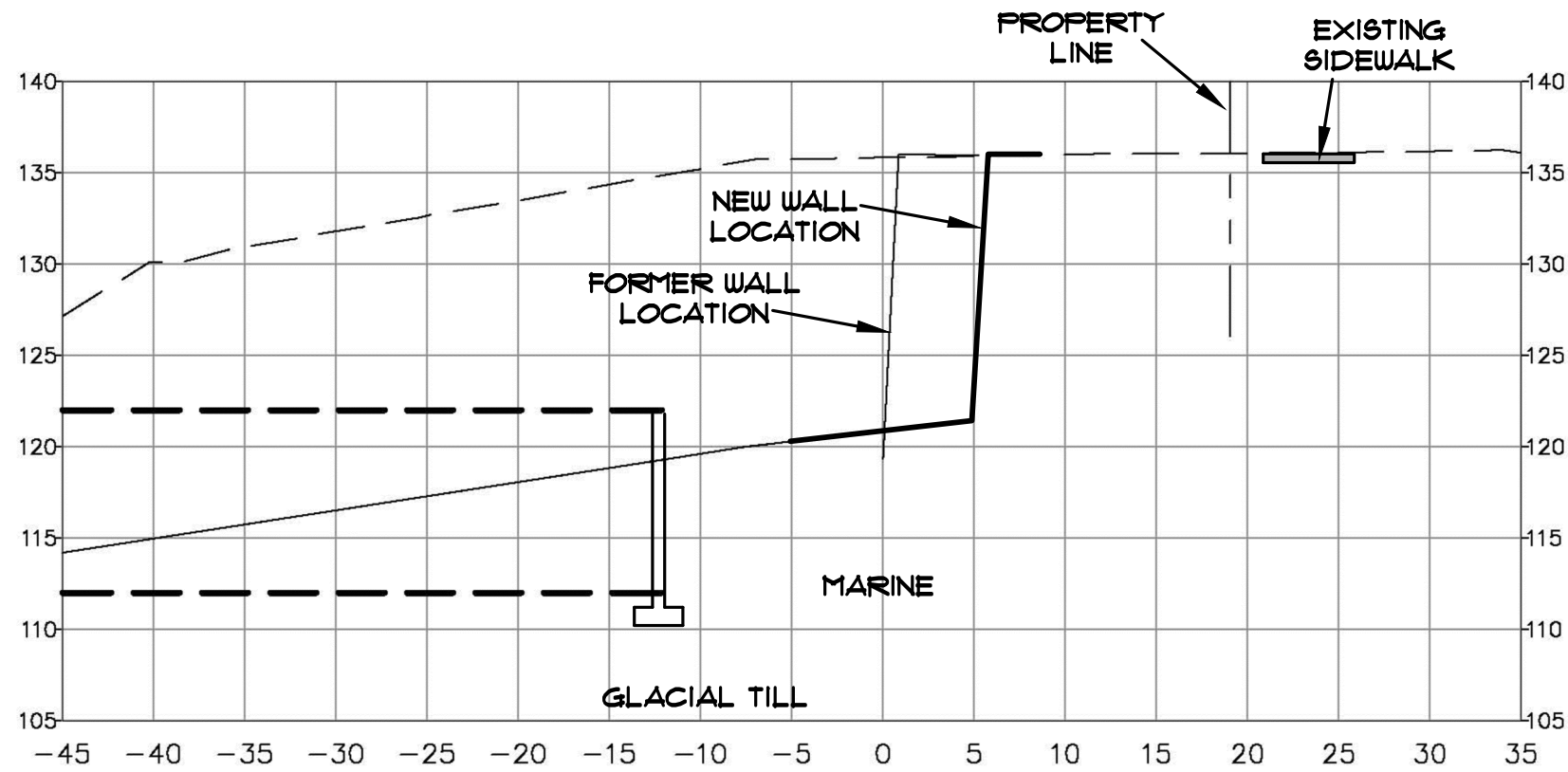
SCALE: AS NOTED  
DATE: OCTOBER 2013  
DRAWN BY: KRF  
APPR BY: WAP

145 LISBON ST. - SUITE 601  
LEWISTON, ME 04240  
TEL: (207) 516-3313  
summitgeoeng.com

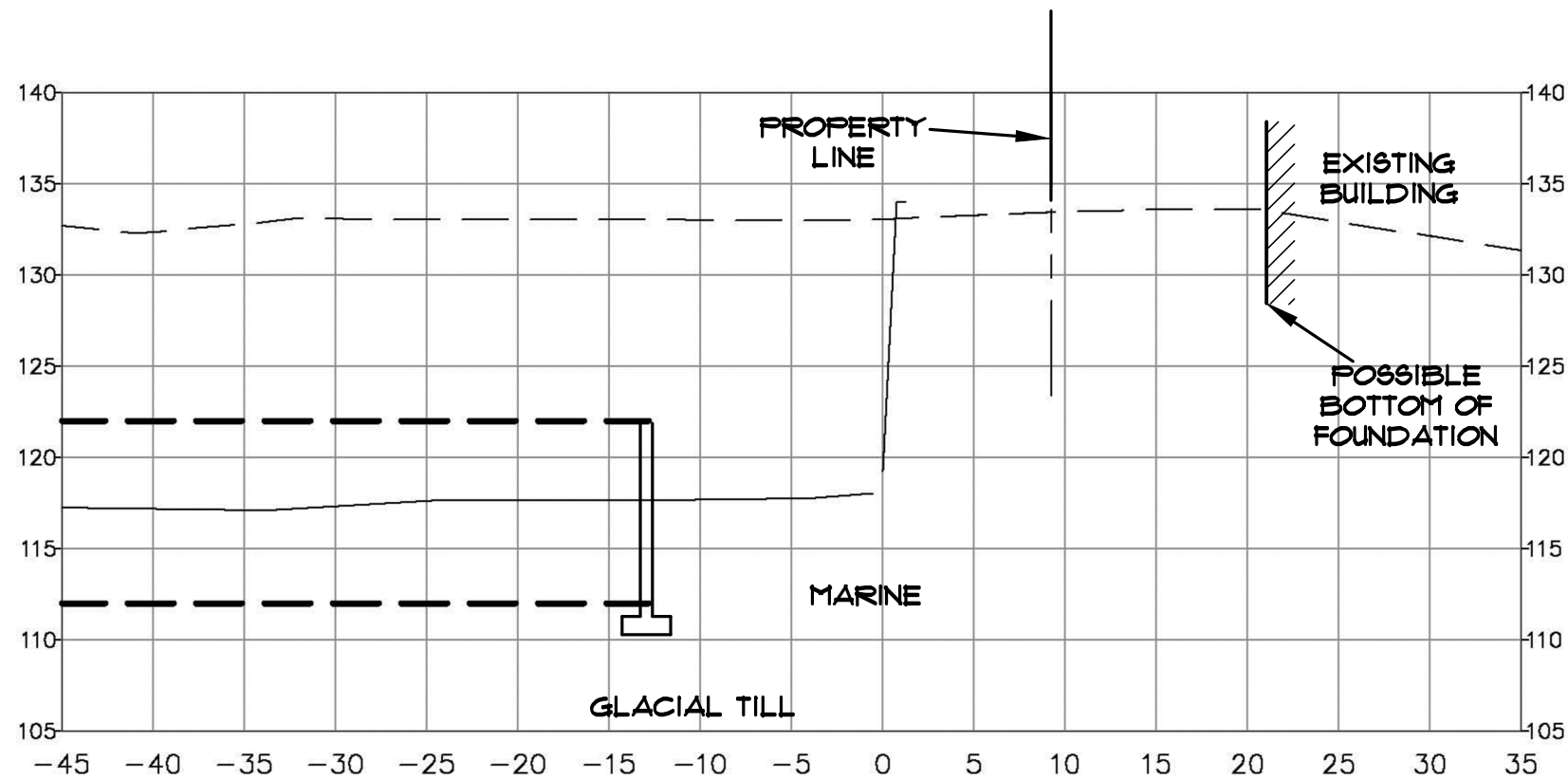


PROJ.#: 130612

FIGURE:  
**W-2**



**CROSS SECTION  
STA 201+32.9**  
SCALE: 1" = 20'



**CROSS SECTION  
STA 201+50.00**  
SCALE: 1" = 20'

REVISED: NOV. 6, 2013 - UPDATED SITE PLAN

PROJECT: **MUNJOY HEIGHTS**  
SHERIDAN STREET EXTENSION - PORTLAND, ME

CLIENT: **REDFERN PROPERTIES**

TITLE: **WALL EXCAVATION  
CROSS SECTIONS**

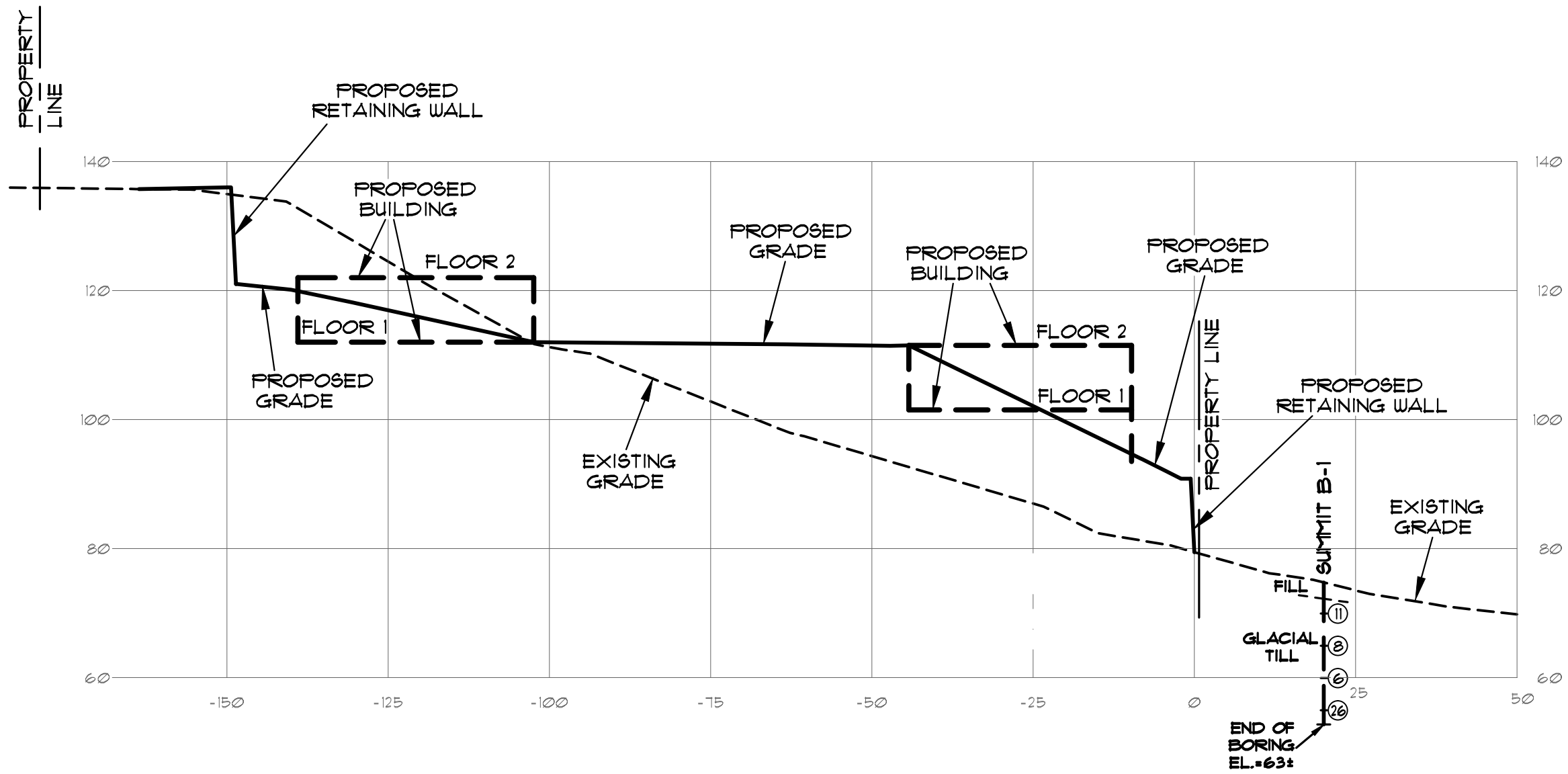
SCALE: AS NOTED  
DATE: OCTOBER 2013  
DRAWN BY: KRF  
APPR BY: WAP

145 LISBON ST. - SUITE 601  
LEWISTON, ME 04240  
TEL: (207) 516-3313  
summitgeoeng.com



PROJ.#: 130612

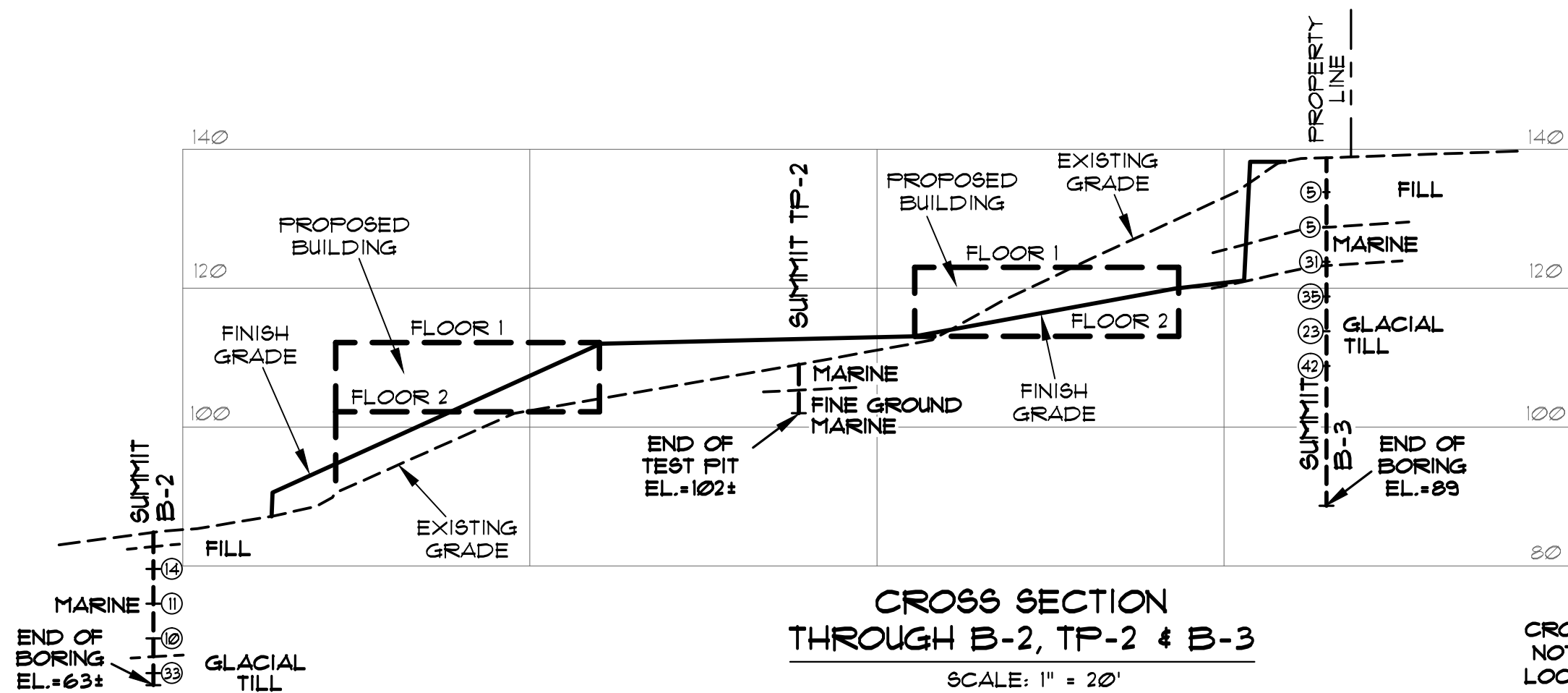
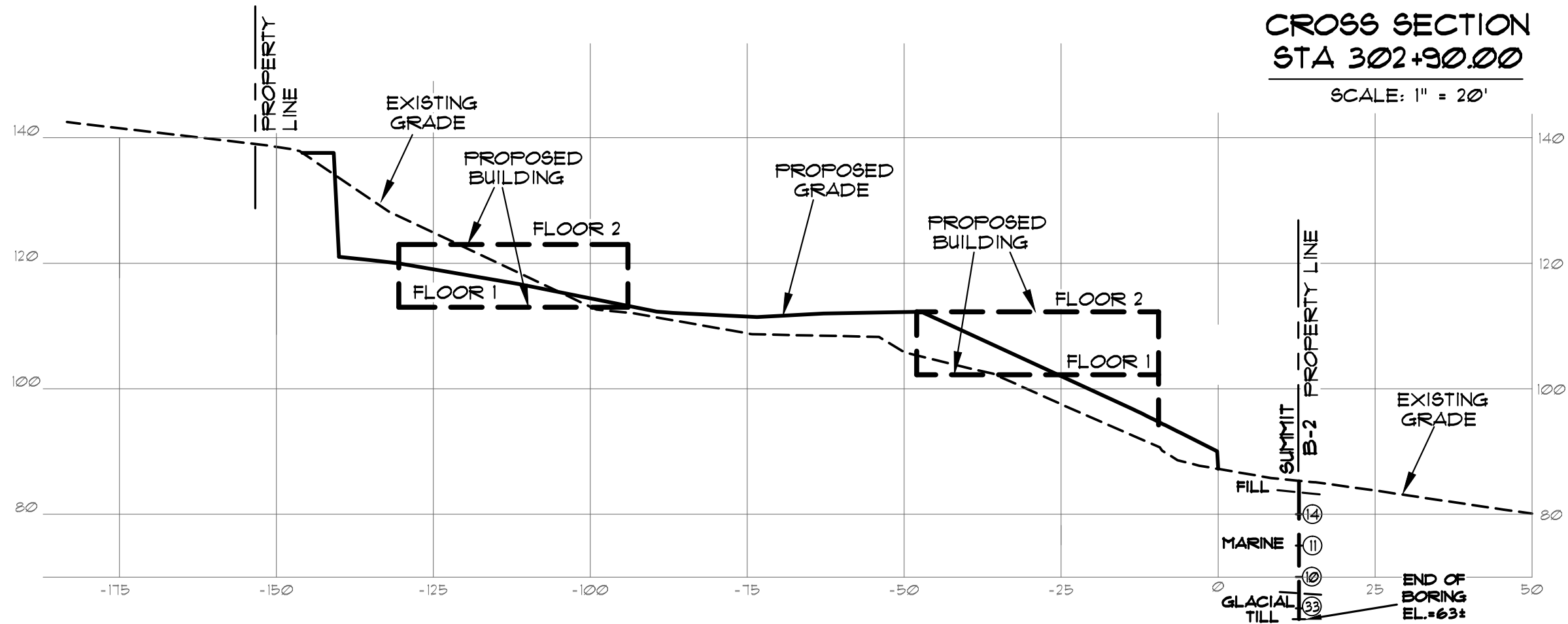
FIGURE:  
W-3



**CROSS SECTION  
STA 301+30.00**  
SCALE: 1" = 20'

REVISED: NOV. 6, 2013 - UPDATED SITE PLAN

PROJECT: <b>MUNJOY HEIGHTS</b> SHERIDAN STREET EXTENSION - PORTLAND, ME		CLIENT: <b>REDFERN PROPERTIES</b>	
TITLE: <b>WALL EXCAVATION CROSS SECTIONS</b>		SCALE: AS NOTED	DATE: OCTOBER 2013
145 LISBON ST. - SUITE 601 LEWISTON, ME 04240 TEL.: (207) 516-3313 summitgeoeng.com		DRAWN BY: KRF	APPR BY: WAP
PROJ.#: 130612		GEOENGINEERING SERVICES	
FIGURE: <b>W-4</b>			



**CROSS SECTION  
THROUGH B-2, TP-2 & B-3**

SCALE: 1" = 20'

CROSS SECTION  
NOT SHOWN ON  
LOCATION PLAN

REVISED: NOV. 6, 2013 - UPDATED SITE PLAN

PROJECT: **MUNJOY HEIGHTS**  
SHERIDAN STREET EXTENSION - PORTLAND, ME

CLIENT: **REDFERN PROPERTIES**

TITLE: **WALL EXCAVATION  
CROSS SECTIONS**

SCALE: AS NOTED  
DATE: OCTOBER 2013  
DRAWN BY: KRF  
APPR BY: WAP

145 LISBON ST. - SUITE 601  
LEWISTON, ME 04240

TEL: (207) 516-3313  
summitgeoeng.com



PROJ#: 130612

FIGURE:  
**W-5**